

Fish Identification

NEW JERSEY FRESHWATER FISHES



Brook Trout



Rainbow Trout



Brown Trout



Lake Trout



Landlocked Atlantic Salmon



Northern Pike



Muskellunge



Chain Pickerel



Redfin Pickerel



Walleye



White Perch



Yellow Perch



Striped Bass



Hybrid Striped Bass



White Sucker



Common Carp

Illustrations: Duane Raver/USFWS



Largemouth Bass



Smallmouth Bass



Redbreast Sunfish



Pumpkinseed Sunfish



Bluegill Sunfish



White Crappie



Black Crappie



Brown Bullhead

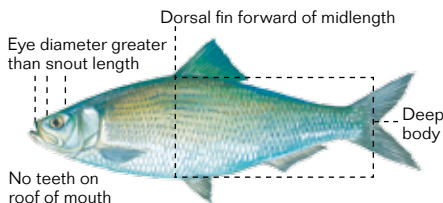


Channel Catfish




White Catfish


Herring




Alewife



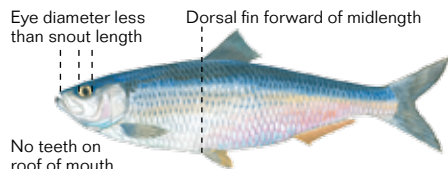
Atlantic Herring



Gizzard Shad



American Shad



Blueback Herring











Hickory Shad

Alewife, American Shad, Blueback Herring and Hickory Shad illustrations ©Duane Raver; Atlantic Herring illustration ©Victor Young/NH. Fish and Game Department; Gizzard Shad illustration courtesy of Texas Parks and Wildlife Department ©2012.

Fishing Regulations

SIZE, SEASON AND CREEL LIMITS










Certain waters are closed to fishing for all species from March 18 to April 6, 2013 at 8 a.m. because of trout stocking. Refer to pages 18–20 for complete lists and exceptions. **For Delaware River and Greenwood Lake, see regulations on pages 28–30.**

	SEASON	LOCATION	MINIMUM SIZE	DAILY LIMIT
LARGEMOUTH & SMALLMOUTH BASS				
 Largemouth Bass	Jan. 1–April 14 April 15–June 15 Catch & Release only (all waters) June 16–Dec. 31	Statewide (exceptions below)	12 inches	5 combined
 Smallmouth Bass		Lunker Bass Lakes: Alloway, Assunpink, Parvin, Delaware lakes, Splitrock Reservoir	15 inches	3 combined
		Conservation Regulations: Ryker Lake	15 inches	2 combined
	Year-Round	Lake Audrey	Catch & Release only	0
NORTHERN PIKE, TIGER MUSKY, MUSKELLUNGE				
 Northern Pike	Open year round March 20–May 20 are Catch & Release only for Echo Lake Reservoir, Mercer Lake, Mountain Lake, Monksville Reservoir	Statewide	Northern Pike: 24 inches	2
 Muskellunge		Statewide (exceptions below)	Tiger Musky & Muskellunge: 36 inches	1 combined
		Trophy Musky Waters: Mountain & Echo Lake reservoirs	Tiger Musky & Muskellunge: 40 inches	
CHAIN PICKEREL AND REDFIN PICKEREL				
 Chain Pickerel	Open year round	Statewide	15 inches	5 combined
WALLEYE				
 Walleye	Jan. 1–Feb. 28 March 1–April 30 Catch & Release only May 1–Dec. 31	Statewide	18 inches	3
STRIPED BASS (freshwater only) Striped bass regulations are subject to change. Consult our website NJFishandWildlife.com and the news media for updates.				
 Striped Bass	March 1–Dec. 31	Statewide	28 inches	2
HYBRID STRIPED BASS (freshwater only) Striped bass regulations are subject to change. Consult our website NJFishandWildlife.com and the news media for updates.				
 Hybrid Striped Bass	Open year round	Statewide (exceptions below)	16 inches	2
	March 1–Dec. 31	Raritan River (downstream of Duke Island Park dam)	28 inches	2

Fishing Regulations

SIZE, SEASON AND CREEL LIMITS

Regulations in **red** are new this year.
Purple text indicates an important note.

	SEASON	LOCATION	MINIMUM SIZE	DAILY LIMIT
AMERICAN SHAD				
 American Shad	Open year round**	Statewide	No minimum size	3
CHANNEL CATFISH				
 Channel Catfish	Open year round	Statewide	12 inches	5
CRAPPIE (BLACK AND WHITE)				
 Crappie	Open year round	Statewide	8 inches	10 combined
SUNFISH and ALL OTHER SPECIES WITH NO SPECIFIED CREEL LIMITS				
 Rock Bass, White Perch, Yellow Perch, Sunfish (see below for sunfish exceptions), Bullheads, White Catfish, Suckers, Carp, Bowfin, Pumpkinseed and all other species with no specified creel limit.	Open year round	Statewide (exceptions below)	No minimum size	25 combined
		Conservation Regulation Ryker Lake	Sunfish: 7 inches	10 combined
			Yellow Perch: No minimum size	10
		Conservation Regulation Rainbow Lake (Salem Co.)	Sunfish: 7 inches	10 combined
BANDED, BLACKBANDED, BLUESPOTTED AND MUD SUNFISH				
 Banded Sunfish*	Closed	Statewide	Protected	0
 Blackbanded Sunfish*				
 Bluespotted Sunfish*				
 Mud Sunfish				
FRESHWATER BAITFISH (See page 31 for complete description of gear types and restrictions)				
Golden Shiner, Banded Killifish, Mummichog, Spotfin Killifish, Rainwater Killifish, American Brook Lamprey, Fathead Minnow, Bluntnose Minnow, Tadpole Madtom, Margined Madtom, All Shiners, Daces, Minnows, Gizzard Shad and American Eel. For Herring, Alewife and Blueback—see <i>River Herring Closure</i> (page 6) and <i>Baitfish Regulations</i> (page 31).	Open year round Exceptions Baitfish may not be taken in trout stocked waters from March 18 to June 15	Statewide	No minimum Exception American Eel: 6 inches	35 combined

** Due to serious declines in American Shad numbers, the taking of American Shad, except for the Delaware River, is anticipated to be prohibited beginning January 1, 2013. Be sure to check for updates on Fish and Wildlife's website, NJFishandWildlife.com.



Delaware River

Species	Open Seasons	Minimum Length	Daily Limit
Bass, Largemouth & Smallmouth	Jan. 1–April 12	12 inches	5 combined
	June 16–Dec. 31		
	April 13–June 15	Catch and release only	Catch and release only
Eel, American**	Open year round	Pennsylvania: 8 inches (but 6–8 inches for baitfish) New Jersey: 6 inches	50
Herring, Alewife and Blueback (see pg. 6)	Closed	—	—
Muskellunge & Hybrids	Open year round	40 inches	1
Pickereel, Chain	Open year round	12 inches	5
Pike, Northern	Open year round	24 inches	2
Shad, American*	Open year round	No minimum	3
Shad, Hickory	Closed	—	—
Striped Bass & Hybrids (upstream of Calhoun St. Bridge)	March 1–Dec. 31	28 inches	2
Striped Bass & Hybrids*** (downstream of Calhoun St. Bridge)	March 1–30	28 inches	2
	June 1–Dec. 31		
Sturgeon, Atlantic and Shortnose	Closed	—	—
Trout	April 13 at 8 a.m.–Oct. 15	No minimum	5
Walleye	Open year round	18 inches	3
All Other Freshwater Species	Open year round	No minimum	No limit
Baitfish	Open year round	No minimum	50

* Due to serious declines in American Shad numbers, the taking of American Shad, except for the Delaware River, is anticipated to be prohibited beginning January 1, 2013. Be sure to check Fish and Wildlife's website, NJFishandWildlife.com, for updates.

** Pennsylvania also enforces an 8-inch minimum on American Eel. Eel used as bait must be at least 6 inches and no greater than 8 inches in length. Daily limit of 50.

*** Pennsylvania allows anglers to harvest a daily limit of two striped bass measuring 20 to 26 inches for a two month period from April 1, 2013 through May 31, 2013, from the Calhoun St. Bridge in Trenton downstream to the Pennsylvania state line. New Jersey still has a closed season. Anglers fishing the Delaware River from the New Jersey shoreline, or returning to New Jersey by boat and/or car in April and May must abide by New Jersey's striped bass regulations. Possession of striped bass in New Jersey is illegal during this time period.

Fishing The Delaware River: Regulation Notices

The Delaware River is a boundary water shared by Pennsylvania and New Jersey with each state's border generally following the centerline of the river. Although the majority of the fishing regulations enacted by both states are identical, there are some distinct differences. Anglers fishing this river must be aware of each state's fishing regulations.

Regardless of an angler's residency or point of boat launching, all are required to comply with the regulations **of the state in which they are fishing**. An angler fishing—or in possession of fish—between the centerline of the river and the New Jersey shoreline must comply with the New Jersey fishing regulations. An angler fishing—or in possession of fish—between the centerline of the river and the Pennsylvania shoreline must comply with the Pennsylvania fishing regulations.

The reciprocal agreement regarding fishing *licenses* remains in effect and anglers may continue to fish from shoreline to shoreline in the Delaware River between Pennsylvania and New Jersey using *either* state's fishing license. Information on each state's fishing regulations can be found at www.fishandboat.com and www.NJFishandWildlife.com. It is incumbent upon anglers to determine in which state they are currently fishing, taking into account that in areas where the river splits, such as around islands, the boundary is clearly and legally defined to one side of the island or another.

All anglers are reminded to comply with each state's marine registry requirements when angling for or catching anadromous species such as striped bass, river herring or shad in the tidal portions of the Delaware River.

- New Jersey and Pennsylvania fishing licenses are both recognized when fishing the Delaware River from a boat or either shoreline. This applies to the main stem of the river only.
- Anglers may launch a boat from either shore and on return, may have in possession any fish which may be legally taken according to the regulations of the state where the landing is made.
- No more than **three** rods, each with one line, or two hand lines—or one of each—may be used. No more than three single hooks or three treble hooks per line.
- To protect spawning striped bass, from the Calhoun Street bridge near Trenton downstream to the Commodore Barry Bridge at Bridgeport, non-offset circle hooks must be used when using bait with a #2 sized hook or larger, from April 1 to May 30.
- Spears (not mechanically propelled) and bow and arrows may be used to take carp, catfish, shad and suckers except within 825 feet of an eel weir. A valid fishing license is required.
- Baitfish may be taken and possessed for personal use and are not to be bartered or sold.
- A Delaware fishing license is now required for anglers aged 16 and over fishing the Delaware Bay and Delaware River between the upstream tip of Artificial Island and the Delaware-Pennsylvania state line. In that section of the river, the Delaware state boundary extends to the New Jersey shoreline. However, when fishing from shore in New Jersey along that section of the river, a Delaware fishing license is not required. Delaware fishing license information can be found at www.fw.delaware.gov/Fisheries/Pages/NewFishingLicense.aspx.
- A listing of fishing access locations along the Delaware River is available at Fish and Wildlife's website, NJFishandWildlife.com, under Freshwater Fishing.
- Delaware River Basin Commission recreation maps are available for \$25. An order form is available online at www.state.nj.us/drbc/recreation.htm.
- Information for the Delaware Water Gap National Recreation Area is available online at www.nps.gov/dewa.

Thompson Management, LLC



+/- 6,000 Acres of Hunting Land

Available for Bid in Central New Jersey
Annual bids begin July 1st

For more information, or to submit a bid,
visit our website...

ThompsonManagementLLC.com

or call 609.921.7655

*It's never too late...
Submit your bid today!*



"St. Lawrence County has a greater variety of true trophy angling than any place on earth."

— Don Meissner, nationally-recognized angler and TV host



**More than 200 Lakes, Ponds and Streams...
the St. Lawrence River...and Waddington, a National
Ultimate Fishing Town Winner.**

St. Lawrence County. Fishing Like It Used To Be.

Plan your trip at FISHCAP.net or contact
the St. Lawrence Chamber of Commerce
at 877-228-7810.

I ♥ NY

© NYSD, used w/permission.

Greenwood Lake

- New York and New Jersey fishing licenses are both recognized anywhere on the lake or along the shoreline.
- Fishing is permitted 24 hours a day.
- In compliance with New York regulations, only certified virus-free baitfish may be transported to, or used on, the portion of Greenwood Lake owned by the State of New York. Anglers are urged to use only certified virus-free baitfish when fishing any portion of Greenwood Lake.
- Bow and arrow fishing for all carp, sucker, herring, catfish and eel is permitted. A valid fishing license is required.
- No more than five tip-ups and two hand-held devices may be used when ice fishing. All devices that are not hand held must be plainly marked with the name and address of the angler.

Species	Open Seasons	Minimum Length	Daily Limit
Bass, Largemouth & Smallmouth	Jan. 1–June 15	Catch and release only	
	June 16–Dec. 1	12 inches	5 combined
	Dec. 1–Dec. 31	Catch and release only	
Catfish, Channel	Open year round	12 inches	5
Crappie, Black & White	Open year round	8 inches	10 combined
Muskellunge & Hybrids	Open year round	36 inches	1
Perch, Yellow	Open year round	No minimum	50
Pickereel, Chain	Open year round	15 inches	5
Sunfish	Open year round	No minimum	50 combined
Walleye	Jan. 1–Feb. 28	18 inches	3
	March 1–April 30	Catch and release only	
	May 1–Dec. 31	18 inches	3
Herring, Alewife, (landlocked) and blueback	Open year round	6 inches	10 Any unused herring must be returned to Greenwood Lake upon conclusion of the angler's fishing trip. Herring may not be transported away from the lake's shoreline by any mechanism and may not be sold.
All Other Species	Open year round	No minimum	No limit



2013 New Jersey MUSKY SCHOOL

May 18, 2013 on Lake Hopatcong

You don't want to miss the annual Musky School on Lake Hopatcong offered by Muskies Inc! Learn how to catch these elusive fish. This course offers informative tips and techniques to help any musky angler—beginner to experienced angler—catch more muskies.

Learn from our seasoned veteran anglers. In the morning, classroom-style sessions will orient anglers on locations to fish, forage base, lure presentations, fishing tactics and more. Later in the day, participants will be on the water in a fully-equipped boat to pursue muskies with a personal instructor. This 6-hour course includes a shore lunch. This is a catch and release event.

Muskies Inc. is a non-profit organization. This is a fundraising event. All proceeds benefit the New Jersey musky fishery.

Learn how to catch fish like this handsome tiger musky taken by Kevin Johnson in June on Greenwood Lake.



Join us for Musky School to see what the excitement is all about!

Dave Christinzo

For more information, visit www.MuskiesInc.org and www.mi22.com

Fee: \$300
Contact Jim Evers via e-mail at edbservice@aol.com or by phone (973) 220-7532

See separate regulations for Delaware River (page 28).
For marine waters, see the *New Jersey Marine Digest*.

Baitfish Regulations*

BAITFISH SPECIES

Baitfish species: golden shiner, banded killifish, mummichog, spotfin killifish, rainwater killifish, American brook lamprey, fathead minnow, bluntnose minnow, tadpole madtom, margined madtom, all shiners, daces, minnows, chubs and the American eel.

Season	Location	Minimum Size	Daily Limit
Open year round Exception Season closed March 18–June 15 on trout stocked waters and special regulation trout areas	Statewide (freshwaters)	No minimum size Exception American eel: 6 inches	35 per day, species combined
Herring,* Alewife and Blueback * See page 6 for more information regarding the taking or possession of herring.	All freshwater streams, rivers and marine waters	CLOSED	Possession, take or attempt to take herring PROHIBITED
	Freshwater lakes in Morris, Passaic, Sussex, and Warren Counties; and Spruce Run Reservoir (Hunterdon)	6 inches	10 Any unused herring must be returned to the water upon conclusion of the angler's fishing trip. Herring may not be transported away from the shoreline of these lakes by any mechanism. They may not be sold.
	All other freshwater lakes (regardless of ownership)	CLOSED	Only purchased herring, no greater than 6 inches, may be possessed. Receipt of purchase, dated within 7 days, must be in possession.

Notes: Any person with a valid fishing license (or those under 16 and residents 70 years or older) may take baitfish in fresh waters. Possession limit is one day's limit, regardless of the intent to use these fish. Baitfish may be taken from the fresh waters of the state in numbers greater than 35 per day, in lakes over 250 acres, under a special permit issued by Fish and Wildlife at its discretion. Contact (908) 236-2118 for application information.

Gear	Gear Description
Seine	Not over 50 feet long in ponds and lakes over 100 acres; in all other waters not over 30 feet in length. Exception: In trout-stocked waters and special regulation trout areas a seine may not be more than 10 feet in length and 4 feet in depth.
Minnow Trap	Not larger than 24 inches in length with a funnel mouth no greater than 2 inches in diameter.
Umbrella Net	No greater than 3.5 feet square.
Dip Net	Not more than 24 inches in diameter; may be used only for alewife or blueback herring.
Cast Net	No greater than 8 feet in diameter; may be used only in streams that are not trout-stocked or special regulation trout areas (may not be used in lakes).
Hook and Line	Maximum of nine single hooks or three hooks with three burrs per contrivance on all waters except the Delaware River where only three single hooks are permitted.

Turtle and Frog Regulations

Species	Season	Location	Minimum Size	Daily Limit
Snapping Turtle	January 1–April 30 June 16–December 31	Statewide	No minimum	3 per day
Bull Frog and Green Frog	January 1–March 31 July 1–December 31	Statewide	No minimum	15 per day, combined

MEANS OF TAKE

Snapping turtles may only be taken in fresh waters of the state. See page 32 for established fishing license lines that designate between fresh and marine waters. Any person with a valid fishing license or those entitled to fish without a license may take snapping turtles, bull frogs, and green frogs by means of spears, hooks, dip nets (not more than 24 inches in diameter), traps or by hand. Snapping turtles may not be taken with a gun or bow and arrow. Snapping turtles, bull frogs, and green frogs may be taken in numbers greater than the daily limit under a commercial harvest permit issued by Fish and Wildlife at its discretion. Contact (908) 236-2118 for application information.

MOTOR BOAT REGISTRATION & TITLE REQUIREMENTS

Motor Boat Registration and Title Requirements NJ Motor Vehicle Commission (MVC)

Registration

Most boats must be registered to operate on New Jersey waterways.

- All titled boats must be registered also.
- Any boat (including jet skis and non-titled watercraft), mechanically propelled (incl. electric motors), regardless of length, must be registered.**
- Boats greater than 12 feet in length, regardless of propulsion means, must be titled and registered at an MVC office.

Boats and marine equipment which **need not** be registered:

- Those not based in New Jersey or operating here less than 180 consecutive days that are operating under a federally-approved numbering system from another state
- Ship's lifeboats
- Non-motorized vessels used exclusively on small lakes and ponds on private property
- Racing vessels with New Jersey State Marine Police permit
- Non-motorized inflatable device, surfboard, racing shell, dinghy, canoe or kayak
- Non-motorized vessel less than 12 feet in length

Title

For use on New Jersey waterways, all boats more than 12 feet in length must be titled, with the exception of ship's lifeboat, canoe, kayak, inflatable, surfboard, rowing scull, racing shell, tender/dinghy used for direct transportation between a vessel and shore for no other purposes.

Boat Operator License (MVC)

An operator license is required to operate power vessels on fresh, non-tidal waters such as lakes, creeks and rivers. (Minimum age 16 years; with certain exceptions.)

For More Information:

New Jersey Motor Vehicle Commission
(888) 486-3339 toll free in NJ or
(609) 292-6500 from out-of-state
www.nj.gov/mvc/

Boat Safety Certificate (NJSP)

A boat safety certificate (from an **approved** boat safety course; see NJSP website, below) is required to operate a personal watercraft or power vessel, including electric motors, in NJ waters (tidal and non-tidal).

New Jersey State Police (NJSP)

(609) 882-2000
www.njsp.org/maritime

Fishing License Lines

2013 REGULATIONS

A fishing license is required to fish the fresh waters of the state. Locations listed below mark the change from salt water (license not required) to fresh water. A fishing license is required at—and upstream of—these locations. Snapping turtles may only be taken from fresh waters of the state.

ATLANTIC COUNTY

Absecon Creek—Dam at Lower Atlantic City Reservoir
Great Egg Harbor River—Power lines at confluence of Gravelly Run
Middle River—None—all saline water
Mullica River—Line between Seventh Ave., Sweetwater, and ramp at Crowleys Landing
Nacote Creek—Port Republic dam
Patcong Creek—Bargaintown Lake dam
South River—Power lines immediately below Rt. 50
Tuckahoe River—First northerly tributary downstream of Rt. 49 bridge (McNeals Branch)

BERGEN COUNTY

Hackensack River—Cedar Lane Bridge between Hackensack and Teaneck
Hudson River—None—all saline water
Passaic River—Required whole length

BURLINGTON COUNTY

Assiscunk Creek—Required whole length
Bass River State—Fir Bridge on Stage Rd. in Bass River State Forest
Batsto River—Required whole length
Blacks Creek—Required whole length
Crosswicks Creek—Required whole length
Delaware River—Required whole length
Mullica River—Line between Seventh Ave., Sweetwater, and ramp at Crowleys Landing
Pennsauken Creek—Required whole length
Pompeston Creek—Required whole length
Rancocas Creek—Required whole length
Swedes Run—Required whole length
Wading River—Charcoal Landing, Chips Folly Campground

CAMDEN COUNTY

License required on Delaware River and all other waters

CAPE MAY COUNTY

Bidwells Creek—None—all saline water
Cedar Swamp Creek—None—all saline water
Dennis Creek—None—all saline water
East Creek—100 ft. below East Creek Lake dam, Eldora
Tuckahoe River—First northerly tributary downstream of lower Rt. 49 bridge (McNeals Br.)
West Creek—100 feet below West Creek Lake dam (Pickle Factory Pond)

CUMBERLAND COUNTY

Andrews Creek—None—all saline water
Back Creek—None—all saline water
Cedar Creek—100 ft. downstream of Cedar Lake dam
Cohansey River—Rt. 49 bridge at Bridgeton
Dividing Creek—Rt. 555 bridge
Fishing Creek—None—all saline water
Fortescue Cr./Branch of Oranoken Cr.—None—all saline water
Manumuskin Creek—Required whole length
Maurice River—Mouth of Manumuskin Creek near Port Elizabeth
Menantico Creek—Required whole length
Mill Creek—Tributary of Cohansey—Rt. 553 bridge, Fairton
Muskee Creek—S. side of bridge on Weathersby Rd.
Nantuxent Creek (Pages Run)—Rt. 553 north of Frames Corner
Oranoken Creek—Whitcar Mill, North of Beaver dam

Oyster Creek—None—all saline water
Riggins Ditch—Rt. 47 bridge
Sow and Pigs Branch Nantuxent—None—all saline water
Stow Creek—Buckhorn Rd. bridge, Jericho
Straight Creek—None—all saline water
West Creek—100 ft. below West Creek Lake dam (Pickle Factory Pond)

ESSEX COUNTY

Passaic River—Erie Railroad bridge between Newark (at Verona Ave.) and Kearny
Peddie Ditch—None—all saline water

GLOUCESTER COUNTY

Big Timber Creek—Required whole length
Delaware River—Commodore Barry bridge at Bridgeport
Mantua Creek—Required whole length
Oldmans Creek—Rt. 295 bridge
Raccoon Creek—Required whole length
Woodbury Creek—Required whole length

HUDSON COUNTY

Hackensack River—None—all saline water
Hudson River—None—all saline water
Passaic River—Railroad bridge between Newark (at Verona Ave.) and Kearny

HUNTERDON COUNTY

License required on Delaware River and all other waters

MERCER COUNTY

License required on Delaware River and all other waters

MIDDLESEX COUNTY

Cheesequake Creek—Dam at Cheesequake Lake, Cheesequake State Park
Lawrence Brook—N.J. Turnpike bridge, East Brunswick
Raritan River—Landing Lane bridge, New Brunswick
South River—Rt. 527 bridge (New Brunswick Old Bridge Tpk.)
Woodbridge River—N.J. Turnpike bridge

MONMOUTH COUNTY

Black Creek—Spillway at Ocean Rd.
Branchport Creek—Mouth of Turtle Mill Brook
Deal Lake—Top of dam
Hockhockson (Pine) Brook—Garden State Parkway northbound bridge
Little Silver Creek—Little Silver Creek Brook
Manasquan River—Bennetts bridge, Manasquan Wildlife Management Area
Matawan Creek—Lefferts Lake dam
Oceanport Creek—Mouth of Husky Brook
Parkers Creek—Mouth of Parkers Creek Brook
Shark River—Remsen Mills Rd.
Swimming River—Swimming River Rd. bridge
Wreck Pond Creek—Rt. 71 bridge

MORRIS COUNTY

License required on all waters

OCEAN COUNTY

Beaver Dam Creek—Rt. 88 bridge
Cedar Creek—Rt. 9 bridge
Cedar Run—Rt. 9 bridge
Dinner Point Creek—None—all saline water
Double Creek—None—all saline water
Forked River—All branches Rt. 9

Gunning River—None—all saline water
Jakes Branch—Above Atlantic City Blvd.
Jeffreys Creek—Ocean Gate Rd. to Ocean Gate
Kettle Creek—Rt. 549 bridge
Lake of the Lilies—Entire lake
Long Swamp Creek—Washington St. bridge, Toms River
Manahawkin Creek—Dams for Manahawkin WMA impoundments bayside
Metedeconk River—Rt. 70 bridge, Laurelton
Mill Creek—Mouth of Creek at lagoons in Beach Haven West
Mill Creek—Pine Beach—Ocean Gate Road
Oyster Creek—Rt. 9 bridge
Parkers Run—None—all saline water
Potters Creek—None—all saline water
Stouts Creek—None—all saline water
Stouts Creek S. Br.—Bayside East Parkway
Toms River—Garden State Parkway, northbound bridge
Tuckerton Creek—Dam at Rt. 9 bridge
Waretown Creek—Rt. 9 bridge
West Creek—Rt. 9 bridge

PASSAIC COUNTY

License required on all waters

SALEM COUNTY

Alloway Creek—Rt. 540 bridge at Alloway
Black Ditch—None—all saline water
Delaware River—None—all saline water
Fishing Creek—None—all saline water
Hope Creek—None—all saline water
Mad Horse Creek—None—all saline water
Mill Creek—None—all saline water
Oldmans Creek—Rt. 295 southbound bridge
Salem River—Dupont dam near Cedar Crest Manor
Salem Canal—Dam at Deepwater
Stow Creek—Buckhorn Rd. bridge, Jericho
Straight Ditch—None—all saline water

SOMERSET COUNTY

License required on all waters

SUSSEX COUNTY

License required on Delaware River and all other waters

UNION COUNTY

Elizabeth River—West Grand St., Elizabeth
Great Ditch—None—all saline water
Morses Creek—Old Morses Mill Rd.
Oyster Creek—None—all saline water
Peddie Ditch—None—all saline water
Piles Creek—None—all saline water
Rahway River—Lawrence St. (Rt. 514), Rahway

WARREN COUNTY

License required on Delaware River and all other waters

IMPORTANT FOOTNOTES:

1. Absence of a river, creek, brook or other waterway from this list does not make it exempt from requiring a license to fish the fresh waters.
2. Names of waters conform to those given on the United States Geological Survey 7.5 Minute Topographic Series Maps.

This is not the full law. Consult the Division of Fish and Wildlife for further details.
 All persons are reminded that the statutes, code and regulations are the legal authorities.
 Regulations in red are new this year. Purple text indicates an important note.

REGULATIONS FOR USE of wildlife management areas (WMAs) are established by the Division of Fish and Wildlife with penalties of not less than \$50 nor more than \$1,500. A second violation of any WMA regulation will result in a five-year loss of all sporting licenses and privileges.

Information on these regulations and permit applications may be obtained by writing to New Jersey Division of Fish and Wildlife, MC501-03, P.O. Box 420, Trenton, NJ 08625-0420.

Fish and Wildlife may revoke any permit or other authorization issued for violation or due cause.

The following are **prohibited**: camping, swimming, picnicking, dumping, cutting or damaging vegetation, alcoholic beverages and fires.

Restricted Hours

Wildlife Management Areas are closed from 9 p.m. until 5 a.m. unless engaged in lawful hunting, fishing or trapping activities.

Special permission may be granted for Fish and Wildlife approved activities.

Motor Vehicles

No person shall operate an unregistered vehicle on roads under the control of the Division of Fish and Wildlife. All motor vehicles are restricted to established public roads and parking areas.

The use of dog sleds and dog carts, off-road vehicles, ATVs, trailbikes or snowmobiles is prohibited on all wildlife management areas unless authorized by Fish and Wildlife.

Target Practice

Only archery, shotgun, muzzleloading shotgun, muzzleloading rifle and .17 plus .22 caliber rim-fire rifle shooting is allowed in designated hunter training ranges according to posted regulations at the training area. Other target practice is allowed only with permission from the Division of Fish and Wildlife.

Field Trials

Permits for use of wildlife management areas for running of field trials may be granted by

Fish and Wildlife. Apply for a permit by calling (609) 259-2132.

Dog Training and Exercising

Dogs may be exercised or trained on any WMA from Sept. 1 to April 30. All dogs must be properly licensed. Select WMAs with designated dog training areas also permit dogs to be exercised or trained from May 1 to Aug. 31. For more information, see the *New Jersey Hunting and Trapping Digest* or call (609) 984-0547.

Outboard Motors

Only electric motors are allowed on freshwater lakes and ponds owned by New Jersey Division of Fish and Wildlife with the exception of Union Lake, where outboard motors not exceeding 9.9 hp. may be used. On Prospertown Lake, only manually operated boats and canoes are allowed.

Horseback Riding

Horseback riding is allowed on designated WMAs only by permit from the Division of Fish and Wildlife. Apply online at www.NJ.WildlifeLicense.com. Horseback riding permits should be displayed on outer clothing while riding. For more information on horseback riding permits, call (609) 259-2132.

Fishing Tournament

Any club or organization that would like to use a New Jersey wildlife management area for fishing tournaments must apply for and secure a permit from Fish and Wildlife. No fee is required. Applications will be accepted in January at Fish and Wildlife's Southern Region office, 220 Blue Anchor Rd., Sicklerville, NJ 08081 at (856) 629-4950.

Boat Ramp Maintenance Permit

Any vehicle used to transport or launch a vessel or water conveyance on the following WMAs must have affixed to the lower corner of the driver's side rear window a boat ramp maintenance permit, or a photocopy of a valid hunting, fishing or trapping license. Be sure your Conservation ID number is clearly displayed; all

other personal information may be blacked out for reasons of privacy.

The boat ramp maintenance permit fee is \$15, available from a license agent or at Fish and Wildlife's Internet sales site, www.NJ.WildlifeLicense.com.

Residents 70 years and older are not required to obtain a boat ramp maintenance permit and need no license, but must affix to their window proof of age, such as a former license displaying your date of birth.

1. Round Valley Angler Access
2. Assunpink
3. Dennis Creek
4. Tuckahoe
5. Mad Horse Creek
6. Union Lake
7. Menantico Ponds
8. Prospertown Lake 

Create Your Own WMA Map

New Jersey Department of Environmental Protection (DEP) has a Web-based tool called NJ-GeoWeb. Those with Internet access can create maps for any Wildlife Management Area. NJ-GeoWeb provides a wealth of other environmental information, too!



This interactive program is updated on a regular basis so most of the latest information is available.

To access NJ-GeoWeb, go to the DEP's website at www.state.nj.us/dep/gis/geoweb splash.htm. Click on "Launch NJ - GeoWeb, then GeoWeb Profile.

Those without Internet access can request a specific wildlife management area by calling (609) 984-0547.

ACCESSIBILITY ■ Accessible Fishing Sites



For people with disabilities, visit: NJFishandWildlife.com/sites.htm

An Accessible Fishing Sites list is available to assist anglers whose mobility is impaired.

All sites are wheelchair-accessible except for the Musconetcong River in Morris County, where vehicle access is to the shoreline.



Musconetcong Gorge

Brian Cowden, Trout Unlimited