

### 2016 License Fees and Information\*

Licenses and fishing-related permits are valid from date of purchase to Dec. 31 of each year.

#### Licenses

Resident Fishing	
Ages 16–64 yrs.....	\$22.50
	(Buddy License* \$11.75)
Senior Resident Fishing	
Ages 65–69 yrs.....	\$12.50
70 & over.....	Free
Resident Trout Stamp	
Ages 16–69 yrs.....	\$10.50
Non-resident Fishing	
Age 16 yrs. and older.....	\$34
	(Buddy License* \$17.50)
Non-resident Trout Stamp.....	\$20
Non-resident 2-Day Vacation Fishing.....	\$9
Non-resident 7-Day Vacation Fishing.....	\$19.50
All-Around Sportsman (includes resident fishing, firearm hunting and bow/arrow hunting licenses).....	\$72.25
	(Buddy License* \$62.50)

\*See page 7 for details about the new, money-saving Buddy Fishing License!

#### Permits

Available online or through license agents:	
Boat Ramp Permit.....	\$15
Available through the Bureau of Freshwater Fisheries (908) 236-2118:	
Water Lowering, Fish Stocking, Baitfish Collecting, Fish Tagging.....	\$2
Scientific Collecting.....	\$22
Available through the Trenton Office (609) 984-0530:	
Commercial Snapping Turtles and Frog Permits	

Regulations in red are new this year.

#### Licenses

- A valid New Jersey fishing license is required for residents at least 16 years and less than 70 years of age (plus all non-residents 16 years and older) to fish the fresh waters of New Jersey, including privately owned waters. See page 7 for information on the new, money-saving Buddy Fishing License.
- Resident anglers age 70 and over do not require a fishing license. A driver's license or other acceptable proof of age containing date of birth and physical description will serve as the actual fishing license. Non-residents 70 and over must purchase a license.
- License must be visibly displayed on outer clothing.
- License and trout stamp are both valid from date of purchase through Dec. 31.
- A person must reside in New Jersey for at least six months to obtain a resident fishing license.

- Farmers and immediate family members who live on the farm do not need a license to fish on their own farm, but must obey all fishing regulations.
- Anyone convicted of a second fish or wildlife violation in this or another state within a period of five years will have his or her New Jersey sporting licenses revoked for a minimum of two years.

#### Trout Stamps

A valid fishing license and trout stamp are both required to fish for or possess trout and salmon for all anglers (residents and non-residents) 16 and over, and residents under the age of 70. No trout stamp is required for residents age 70 years and over.

#### Purchasing a License

Licenses may be purchased by phone at (888) 773-8450, online at [www.NJ.WildlifeLicense.com](http://www.NJ.WildlifeLicense.com) or at license agents such as sporting goods stores plus bait and tackle shops. Visit our website at [NJFishandWildlife.com](http://NJFishandWildlife.com) for details, or call (609) 292-2965. The Trenton Fish and Wildlife office is no longer open to the public for license or permit sales.

#### Replacement — Lost License or Stamp

A license, permit or stamp can be replaced at any license agent or online at Fish and Wildlife's Internet license sales site, [www.NJ.WildlifeLicense.com](http://www.NJ.WildlifeLicense.com) also linked through our regular website at [NJFishandWildlife.com](http://NJFishandWildlife.com) or by phone at (888) 773-8450.

#### Special Licenses

##### Servicemen and Servicewomen

A person who is on active duty in the armed services of the United States is entitled to fish with a resident fishing license.

##### National Guard Members

Eligible National Guard personnel are entitled to free sporting licenses, permits and stamps. These privileges are not available using Fish and Wildlife's website. However, the NJ Dept. of Military and Veterans Affairs can issue fishing licenses through their DMAVA website at [www.nj.gov/military/fishing\\_application.html](http://www.nj.gov/military/fishing_application.html). For all other free sporting licenses, call (609) 530-6866, e-mail or write to: MSG (Ret.) Robert Greco, NJ DMAVA, 101 Eggert Crossing Rd., Lawrenceville, NJ 08648.

##### Disabled Veterans Licenses, Stamps and Permits

Free hunting and fishing licenses, stamps and permits are available for resident disabled veterans.

For the purposes of this program, legislation defines disabled veterans as "...any resident of New Jersey who has been honorably discharged or released under honorable circumstances from active service from any branch of the Armed Forces of the United States and who has been declared by the United States Department of Veteran Affairs, or its successor, to have a service-connected disability of any degree..."

New applicant disabled veterans may obtain their hunting and fishing licenses and stamps at the following Fish and Wildlife field offices:

- Pequest Trout Hatchery/Natural Resource Ed. Ctr, Oxford, Warren Co., (908) 637-4125
- Central Region Office, Upper Freehold Twp., Monmouth Co., (609) 259-2132
- Southern Region Office, Sicklerville, Camden Co., (856) 629-0090

Applications for disabled veteran certification and your first disabled veteran license may be made via the mail by sending the application and all required documentation to NJ Division of Fish and Wildlife, Attn: Disabled Veteran Licensing, MC 501-03, PO Box 420 Trenton, NJ 08625-0420.

All licenses, stamps and permits for which the veteran is eligible will be free of charge. This does not give preferential treatment in any lottery. For questions call (609) 984-6213.

##### Disabled Veteran Applicants:

1. Documentation of current benefits for a service-connected disability and proof of honorable discharge (such as a copy of your DD-214, VA card or monthly check stub) must be presented to obtain a free disabled veteran license.
2. Applicant must provide a hunter education (archery, shotgun or rifle) course certificate applicable to the license for which he or she is applying or a previously issued resident archery or firearm license or rifle permit. Resident licenses from other states issued to hunters prior to establishing residency in New Jersey will be accepted if the license indicates the sporting arm for which it was valid. Non-resident licenses from other states are not acceptable.
3. To obtain the free disabled veteran deer/turkey permits one must first have a free disabled veteran hunting license.

##### For the Blind

Residents afflicted with total blindness may obtain a free license from Fish and Wildlife's Trenton office. Call (609) 292-9530 for an application.

### Summary of General Fishing Regulations

The season, size and creel limits for freshwater species apply to all waters of the state, including tidal waters.

- Fish may be taken only in the manner known as angling with handline or with rod and line, or as otherwise allowed by law.
- When fishing from the shoreline, no more than three fishing rods, handlines or combination thereof may be used (except on the Delaware River. There is no rod limit when fishing from a boat except for the Delaware River.) For the Delaware River the three rod limit applies both to boat and shoreline anglers (see page 28).
- Only one daily creel of any fish species may be in possession. Additional fish may be caught once the creel is reached if immediately returned to the water unharmed.
- Separate stringers or buckets must be used for each angler's catch.

- Boats may contain only the combined daily creel limit for each legal angler on board.
- A fishing license does not authorize trespass on private property. Permission first must be obtained from the landowner.

### It Is Unlawful To:

- Fish within 100 feet (or as posted) of any fish ladder entrance or exit from March 1 through June 30.
- Spear fish in fresh waters. See exception for Delaware River, page 28.
- Possess a fishing device with more than nine hooks in total, or more than three treble hooks, except for the Delaware River; see page 28.
- Use set lines.
- Use cast nets in freshwater lakes or trout stocked waters. See *Baitfish Regulations*, page 31 for other exclusions.
- Foul hook or snag any species of fish. This does not apply to fish taken through the ice.

### Bow and Arrow Fishing

Carp (including bighead, common and grass), eels, flathead catfish, American shad (Delaware River only), gizzard shad, snakeheads and suckers or hybrids of these species—may be taken at any time by use of a bow and arrow (with a line attached to the arrow) when in possession of a valid fishing license. **Crossbows may be used when bowfishing except for Greenwood Lake. Crossbows must have a stock length of at least 25 inches, a minimum draw pull weight of 75 pounds and a working safety. Crossbows must be uncocked during transport or when not actively fishing. They may not be permanently mounted. Anglers should be aware that some municipalities have banned the discharge of bow and arrow, tethered arrow or not. As such, anglers are strongly urged to check with the waterbody owner and/or individual municipality prior to engaging in bowfishing. See regulations for the Delaware River and Greenwood Lake, pages 28-30.**

### Emergency Closures

It is illegal to fish or attempt to catch or kill fish by any manner or means in any waters for which the Director of the Division of Fish and Wildlife, upon approval by the Fish and Game Council, issues an emergency closure notice. Such notification is effective and/or rescinded immediately upon public notification. Emergency closures shall be based upon imminent threat to the well-being of the fishery resources, and/or its users, and may include any exceptions to the total ban of fishing that the Director deems practical.

### Ice Fishing

No more than five devices may be used for taking fish when ice is present. The devices that may be used are:

1. Ice supported tip-ups or lines with one single pointed hook attached, or one burr of three hooks that measure not more than 1/2-inch from point to shaft;
2. An artificial jigging lure with not more than one burr of three hooks that measure not more than 1/2-inch from point to point;

## Water Supply Reservoirs Open To Fishing By Permit Only

Permits must be obtained from the specific reservoir owner listed below. A valid fishing license is also required.

Waterbody	County	Type of Fishing	Fee	Permit Source	
Newark-Pequannock Watershed Reservoirs	Echo Lake	Boat & Shoreline	Yes	Newark Watershed reservoir permits available in person only at these locations: City of Newark 223 Echo Lake Road, Newfoundland, NJ 07435 (973) 697-1724 Newark City Hall 920 Broad St., Newark 07102 (973) 733-8008	
	Clinton Reservoir				Passaic
	Oak Ridge Reservoir				Morris
	Canistear Reservoir				Sussex
Oradell Reservoir	Bergen	Shoreline only	Yes	United Water Company 200 Old Hook Road, Harrington Park, NJ 07640 (201) 767-9300 x3208	
Woodcliff Lake					
Lake Tappan Reservoir Lake Deforest					

3. An artificial jigging lure with not more than three single hooks measuring not more than 1/2-inch from point to shaft;
4. An artificial jigging lure with a combination of the hook limitations described in 2 and 3 above.

Natural bait may be used on the hooks of the artificial jigging lures. All devices that are not hand-held must bear the name and address of the user and cannot be left unattended.

See separate regulations for trout-stocked waters and Greenwood Lake.

### Potentially Dangerous Fish

The possession or release of live, potentially dangerous fish is prohibited. These species include Asian swamp eel, bighead, grass (diploid) and silver carp, brook stickleback, green sunfish, flathead catfish, oriental weatherfish, snakehead and warmouth. **Anglers MUST destroy these species if encountered while fishing and are directed to submit specimen(s) or photos to a Fish and Wildlife Bureau of Freshwater Fisheries biologist for verification.** To reach a biologist, call (908) 236-2118 for north Jersey or (609) 259-6964 for south Jersey. These non-native species are likely to cause environmental harm to the state's fisheries resources by out-competing preferred game fish species. Common carp are an invasive species but are NOT classified as a potentially dangerous fish and do not have to be destroyed.

### Sale of Fish

It is illegal to sell any freshwater fish species except under commercial permits as prescribed in the Fish and Game Code. Artificially-propagated trout, if properly tagged, may be sold for food purposes.

### Stocking Fish


A permit is required to stock fish or fish eggs into any waters of the state, public or private, at any time. An application may be obtained by contacting

the Bureau of Freshwater Fisheries (north/central) 908-236-2118; (south) 609-259-6964. It is **ILLEGAL** to stock carp or koi into any such waters. **No trout may be stocked within the PEQUEST RIVER DRAINAGE except by the Pequest Trout Hatchery. See Highlights of Regulation Changes page 6 and the article on Fish Stocking Permits beginning on page 8.**

### Tagging Fish

No person may tag or mark and then release a fish without first obtaining a fish stocking permit or by special permit issued by Fish and Wildlife. Contact the Bureau of Freshwater Fisheries (north/central) 908-236-2118; (south) 609-259-6964 for application information.

### Waste of Fish

Fish of any species which are purposely killed become part of the angler's daily limit and must be removed from the waters from which they were taken, then either used or otherwise disposed of properly. 



**H4H HUNTING FOR HEROES**

We Provide Hunting Opportunities to Law Enforcement Agents Injured in the Line of Duty.

To Volunteer Or Donate, Please Visit Our Website **HuntingForHeroes.org**

Regulations in *red* are new this year.

### 2016 General Trout Fishing Information

- Opening day of trout season: Saturday, April 9, 2016 at 8 a.m.
- To fish for trout or salmon, a valid annual New Jersey fishing license and trout stamp are both required for residents at least 16 years and less than 70 years of age plus all non-residents 16 years and older.
- Waters stocked with trout in the spring are listed below (those with no in-season closures) AND on page 20 (those *with* in-season closures). **Note:** Special regulations may apply on some of these waters, or sections thereof.
- During the three weeks prior to opening day, all ponds, lakes or sections of streams are stocked with trout, except Trophy Trout Lakes. These waters are closed to fishing for all species from March 21 to April 9 at 8 a.m. Exceptions: Lake Hopatcong, Mountain Lake, Lake Shenandoah,

Lawrence Brook (section from Davidson's Mill Rd. to Farrington Lake dam), Prospertown Lake and Swartswood Lake are open year round to fishing. However, all trout caught during this period (above) must be released immediately. Seasonal and Year-round Trout Conservation Areas and designated Holdover Trout Lakes (see pages 21–22) are also open to fishing but are catch-and-release only for trout. Fishing is not permitted on seasonal trout conservation areas from 12:01 a.m. to 8 a.m. on April 9, 2016. Round Valley and Merrill Creek Reservoirs (Trophy Trout Lakes) are open to year-round fishing; trout may be harvested within the regulations as shown on page 22.

- **After opening day, trout stocked waters are open to fishing, including the days they are stocked, unless specifically listed with**

**in-season closures (page 20). In-season closures also apply to designated Seasonal Trout Conservation Areas (page 21).**

- Only one daily creel limit of trout may be in possession. Once the creel limit is reached, an angler may continue to fish provided any additional trout caught are immediately returned to the water unharmed.
- **When fishing from the shoreline, no more than three fishing rods, hand lines or combination thereof may be used.**
- Separate stringers or buckets must be used for each angler's catch.
- Containers in boats may hold only the combined daily creel limit for each legal angler on board.
- Fish and Wildlife reserves the right to suspend stocking when emergency conditions prevail.

### Spring Trout Stocked Waters With No In-Season Fishing Closures

After opening day, these waters may be fished on the day they are stocked.

**Note:** All waters listed are stocked with trout pre-season (the three-week period preceding opening day) except Round Valley and Merrill Creek reservoirs. The number in parentheses indicates the anticipated number of in-season stockings (from April 4 through May 22). A zero indicates the water will be stocked only during pre-season. For details on what's being stocked and when, call the **Trout Hotline at (609) 633-6765**. This recorded message is updated weekly. (Spring stocking: April–May; Fall stocking: October; Winter stocking: November.) Or visit our website at [NJFishandWildlife.com](http://NJFishandWildlife.com) where you will also find directions to public-access portions of trout-stocked waters.

#### Atlantic County

- Birch Grove Park Pond—Northfield (3)
- Hammonton Lake—Hammonton (3)
- Heritage Pond—Absecon (3)

#### Bergen County

- Dahnert's Lake—Garfield (4)
- Hackensack River—Lake Tappan to Harriot Ave., Harrington Park (4)
- Hohokus Brook—Forest Rd. to Saddle River (4)

- Indian Lake—Little Ferry (4)
- Mill Pond—Park Ridge (3)
- Pascack Creek—Orchard St., Hillsdale, to Lake St., Westwood (4)
- Potash Lake—Oakland (3)
- Saddle River—Lake St. to Dunkerhook Rd., Fair Lawn (5)
- Tenakill Brook—Closter, entire length (3)
- Whites Pond—Waldwick (4)

#### Burlington County

- Crystal Lake—Willingboro (4)
- Laurel Pond—Mt. Laurel (3)
- Pemberton Lake—Pemberton (3)
- Rancocas Creek, Southwest Br.—Medford, Mill St. Park to Branch St. bridge (4)
- Sylvan Lake—Burlington (3)

#### Camden County

- Gloucester City Pond—Gloucester (4)
- Grenloch Lake (see Gloucester County)
- Haddon Lake—Audubon (0)
- Oak Pond—Sicklerville (3)
- Rowands Pond—Clementon (3)

#### Cape May County

- Ponderlodge Pond—Villas (4)
- Tuckahoe Lake—Tuckahoe (4)

#### Cumberland County

- Cohansey River—Dam at Seeleys Pond to powerline above Sunset Lake, Bridgeton (4)
- Giampietro Park Lake—Vineland (0)
- Mary Elmer Lake—Bridgeton (3)
- Maurice River—Willow Grove Lake dam to Sherman Ave., Vineland (4)
- Shaws Mill Pond—Newport (3)
- South Vineland Park Pond—Vineland (3)

#### Essex County

- Branch Brook Park Lake—Newark (4)
- Diamond Mill Pond—Millburn (3)

- Rahway River, W/Br.—Campbells Pond to Glen Ave.—Milburn (3)
- Verona Park Lake—Verona (4)

#### Gloucester County

- Greenwich Lake—Gibbstown (3)
- Grenloch Lake—Turnersville (3)
- Harrisonville Lake—Harrisonville (3)
- Iona Lake—Iona (3)
- Swedesboro Lake—Swedesboro (3)
- Westville Lake—Westville (0)

#### Hudson County

- West Hudson County Park Pond—Harrison (0)
- Woodcliff Lake—James J. Braddock Park, North Bergen (4)

#### Hunterdon County

- Alexauken Creek—West Amwell, entire length (2)
- Amwell Lake—East Amwell (3)
- Beaver Brook—Clinton Twp., entire length (2)
- Capoolong Creek—Pittstown, entire length (5)
- Delaware-Raritan Feeder Canal—Bulls Island to Hunterdon/Mercer County line (6)
- Hakihokake Creek—Holland Twp., entire length (2)
- Lockatong Creek—**Route 12 to confluence with Delaware-Raritan Feeder Canal** (5)
- Mannys Pond—Union Twp. (3)
- Mountain Farm Pond—Lebanon Twp. (3)
- Mulhockaway Creek—Pattensburg, source to Spruce Run Reservoir (5)
- Neshanic River—Kuhl Rd. to Rt. 514 (2)
- Nishisakawick Creek—Frenchtown/Everittstown, entire length (2)
- Rockaway Creek—Readington Twp., entire length (4)
- Rockaway Creek, S/Br.—Lebanon to Whitehouse, entire length (5)
- Round Valley Reservoir—Clinton Twp. (1)
- Sidney Brook—Grandin, entire length (1)
- Spruce Run—Glen Gardner and Lebanon Twp., entire length (5)

## OPENING DAY of TROUT SEASON

- ▶ April 9, 2016      April 6, 2019
- April 8, 2017      April 11, 2020
- April 7, 2018

Wickecheoke Creek—Covered Bridge, Rt. 604, Sergeantsville to Delaware River (2)

### Mercer County

Assunpink Creek—Assunpink Site 5 dam upstream of Rt. 130 bridge to Carnegie Rd., Hamilton Twp. (4)  
 Colonial Lake—Lawrence Twp. (3)  
 Delaware-Raritan Canal—Mulberry St., Trenton to Alexander St., Princeton (4)  
 Delaware-Raritan Feeder Canal—Hunterdon/Mercer County line to Wilburtha Rd. bridge (6)  
 Rosedale Lake—Rosedale (3)  
 Stony Brook—Woodsville to Port Mercer (4)

### Middlesex County

Hook's Creek Lake—Cheesequake State Park (3)  
 Ireland Brook—Farrington Lake to point 500 ft. upstream of Riva Ave. (2)  
 Lake Papaiani—Edison (0)  
 Lawrence Brook—Dam at Davidson's Mill Pond to 2nd RR bridge (Raritan Railroad) below Main St., Milltown, excluding Farrington Lake from Church Lane to Farrington Dam (4)  
 Manalapan Lake—Monroe Twp. (3)  
 Roosevelt Park Pond—Edison Twp. (3)

### Monmouth County

Echo Lake—Southard (3)  
 Englishtown Mill Pond—Englishtown (3)  
 Franklin Lake—West Long Branch (3)  
 Garvey's Pond—Navesink (3)  
 Hamilton Fire Pond—Neptune (3)  
 Hockhockson Brook—Hockhockson Rd. to Garden State Parkway bridge (northbound) (5)  
 Holmdel Park Pond—Holmdel (3)  
 Mac's Pond—Manasquan (0)  
 Mingamahone Brook—Farmingdale, Hurley Pond Rd. to Manasquan River (5)  
 Mohawk Pond—Red Bank (4)  
 Shark River—Hamilton, Rt. 33 to Remsen Mill Rd. (5)  
 Spring Lake—Spring Lake (3)  
 Topenemus Lake—Freehold (3)  
 Yellow Brook—Heyers Mill Rd. to Muhlenbrink Rd., Colts Neck Twp. (2)

### Morris County

Beaver Brook—Rockaway, entire length (3)  
 Burnham Park Pond—Morristown (4)  
 Drakes Brook—Flanders, entire length (3)  
 Hibernia Brook—Hibernia, entire length (5)  
 India Brook—Mountainside Ave. to Rt. 24, Ralston (5)  
 Lake Hopatcong—Lake Hopatcong (3)  
 Lake Musconetcong—Netcong (3)  
 Mt. Hope Pond—Mt. Hope (3)  
 Passaic River—**Black Brook confluence** to Rt. 24, Chatham Borough (4)  
 Pequannock River—(see Passaic Co.)  
 Pompton River—Pequannock Twp. (see Passaic Co.)  
 Russia Brook—Jefferson Twp., Ridge Rd. to Lake Swannanoa (2)  
 Speedwell Lake—Morristown (4)  
 Whippany River—Tingley Rd., Morris Twp. to Ridgedale Ave., Morristown (2)

### Ocean County

Lake Shenandoah—Lakewood, Ocean County Park (3)  
 Pohatcong Lake—Tuckerton (4)

Prosperstown Lake—Prosperstown (3)

### Passaic County

Barbour's Pond—West Paterson (3)  
 Clinton Reservoir—Newark Watershed (3)  
 Green Turtle Pond—Long Pond Ironworks State Park, Hewitt (3)  
 Oldham Pond—North Haledon (3)  
 Pequannock River—Rt. 23, Smith Mills to Paterson-Hamburg Turnpike, Pompton Lakes (6)  
 Pompton River—Pompton Lake to Newark-Pompton Turnpike (4)  
 Ringwood Brook—State line to Sally's Pond, Ringwood State Park (5)  
 Sheppard Lake—Ringwood State Park (3)

### Salem County

Harrisonville Lake—Harrisonville (3)  
 Maurice River—Willow Grove Lake dam to Sherman Ave., Vineland (4)  
 Schadler's Sand Wash Pond—Penns Grove (3)

### Somerset County

Lamington River—Rt. 523 (Lamington Rd.) at Burnt Mills to jct. with the N/Br. of Raritan River (4)  
 Middle Brook, E/Br.—Martinsville, entire length (2)  
 Passaic River—(See Morris Co.)  
 Peapack Brook—Peapack-Gladstone, entire length (5)  
 Raritan River—Jct. of Raritan River N/Br., and S/Br., to Rt. 206 bridge (4)  
 Rock Brook—Zion, entire length (1)  
 Spooky Brook Park Pond—Franklin (0)


### Sussex County

Alm's House Pond—Myrtle Grove, Hampton Twp. (3)  
 Andover Junction Brook—Andover, entire length (2)  
 Big Flat Brook, Upper—Saw Mill Pond, High Point State Park to 100 ft. above Steam Mill Bridge on Crigger Rd., Stokes State Forest (4)  
 Blue Mountain Lake—Delaware Water Gap Nat'l Recreation Area (3)  
 Clove Brook—Jct. of Rt. 23 and Mt. Salem Rd. to Rt. 565 bridge (5)  
 Culver's Creek—Frankford Twp., entire length (5)  
 Dry Brook—Branchville, entire length (3)  
 Franklin Pond Creek—Hamburg Mtn. WMA, entire length (5)  
 Glenwood Brook—Lake Glenwood dam to state line (2)  
 Lake Aeroflex—Andover (3)  
 Lake Hopatcong—Lake Hopatcong (3)  
 Lake Musconetcong—Netcong (3)  
 Lake Ocquittunk—Stokes State Forest (3)  
 Little Flat Brook—Sandyston Twp., entire length (5)  
 Little Swartswood Lake—Swartswood (3)  
 Lubbers Run—Byram Twp., entire length (5)  
 Neldon Brook—Swartswood, entire length (2)  
 Papakating Creek—Plains Rd. bridge to Rt. 565, Lewisburg (2)  
 Papakating Creek, W/Br.—Libertyville, entire length (2)  
 Pond Brook—Middleville, entire length (5)  
 Saw Mill Pond—High Point State Park (3)  
 Silver Lake—Hamburg Mountain WMA (0)  
 Stony Lake—Stokes State Forest (3)  
 Swartswood Lake—Swartswood (3)  
 Trout Brook—Middleville, entire length (2)  
 Wawayanda Creek—Vernon, entire length (5)  
 Wawayanda Lake—Vernon (3)

### Union County

Green Brook—Rt. 527, Berkeley Heights to Rt. 22, Scotch Plains (2)  
 Lower Echo Park Pond—Mountainside (3)  
 Milton Lake—Rahway (4)  
 Nomahegan Park Pond—Cranford (0)  
 Passaic River—(See Morris Co.)  
 Rahway River—I-78 bridge, Springfield to St. George Ave. (Rt. 27), Rahway (4)  
 Seeleys Pond—Berkeley Heights (3)  
 Warinanco Park Pond—Roselle (0)

### Warren County

Beaver Brook—Silver Lake Dam to Pequest River (4)  
 Blair Creek—Hardwick Center to Blair Lake (2)  
 Blair Lake—Blairstown (3)  
 Brookaloo Swamp - Hope, entire length (2)  
 Buckhorn Creek—Roxburg, entire length (2)  
 Columbia Lake and Gatehole—Knowlton Twp. (3)  
 Furnace Brook—Oxford, entire length (2)  
 Furnace Lake—Oxford (3)  
 Honey Run—Knowlton-Hope township line to Beaver Brook, Hope Twp. (2)  
 Jacksonburg Creek—Jacksonburg, entire length (2)  
 Lopatcong Creek—Rt. 519 Harmony Twp., to South Main St., Phillipsburg (5)  
 Merrill Creek Reservoir—Stewartsville (1)  
 Mountain Lake—Liberty Twp. (0)  
 Pohatcong Creek—Mt. Bethel to Rt. 31 (2)  
 Pophandusing Creek—Oxford Rd., Hazen to Delaware River (2)  
 White Lake—Hardwick Twp. (3) 

## “Hook a Winner” Program

This year the Division of Fish and Wildlife will be jaw-tagging more than 1,000 rainbow trout for release in New Jersey waters. These tagged trout will be stocked primarily during weeks one and two of in-season stocking, April 6–17. If you are a lucky angler who lands one of these fish, send your name, address, fish tag number and location of catch to:

Pequest Trout Hatchery  
 605 Pequest Road, Oxford, NJ 07863  
 Attn: Hook a Winner Program

In recognition of your catch, a certificate and award patch will be mailed.



Pequest Hatchery staff Jessica Kimmel (seasonal) and Technician Tom Bissonnette tag a rainbow trout for the Hook-A-Winner Program.

Regulations in *red* are new this year.

### General Trout Fishing Regulations

BROOK, BROWN & RAINBOW TROUT (and their hybrids and strains)			
Season	Minimum Size	Daily Limit	Exceptions
January 1–March 20	9 inches	4	<ol style="list-style-type: none"> <li>Trout-stocked waters with spring in-season closures are closed to fishing 5 a.m. to 5 p.m. on days listed for stocking (See listing below).</li> <li>Special regulation areas (Catch and Release Areas, Year-Round and Seasonal Trout Conservation Areas, Trophy and Holdover Trout Lakes and Wild Trout Streams).</li> <li>On lakes Hopatcong, Mountain, Prospertown, Shenandoah, Swartswood and the newly designated section of Lawrence Brook from Davidson's Mill Road bridge to the Church Lane bridge, fishing is permitted during the period March 21–April 9 at 8 a.m. All trout caught during this period must immediately be released.</li> <li>Greenwood Lake and Delaware River—see separate regulations for boundary waters, pages 28–30.</li> </ol>
March 21–April 9 at 8 a.m.	Fishing prohibited on trout stocked waters. Catch and release for trout in all other waters.		
April 9 at 8 a.m.–May 31	9 inches	6	
June 1–Dec. 31	9 inches	4	

LAKE TROUT REGULATIONS			
Season	Minimum Size	Daily Limit	Exceptions
Jan. 1–Dec. 31	15 inches	2	Trophy Trout Lakes (Round Valley Reservoir, Merrill Creek Reservoir), see page 22

### Trout Stocked Waters Closed to Fishing on Spring In-season Stocking Dates

After opening day, these waters are closed to fishing from 5 a.m. to 5 p.m. on their designated stocking dates. Closures apply to all tributaries for 100 feet from the main channel. **There are no closures for ANY waters in the fall. Trout Stocking Hotline: (609) 633-6765.**

TROUT STOCKED WATERS CLOSED TO FISHING (5 A.M. TO 5 P.M.) ON SPRING IN-SEASON STOCKING DATES			
Stocking Dates	Waterbody	County	Location
<b>MONDAYS</b> April 11, 18, 25 May 2, 9, 16, 23	Manasquan River	Monmouth	Rt. 9 bridge downstream to Bennetts Bridge, Manasquan WMA
	Metedeconk River, N/Br.	Ocean	Aldrich Rd. bridge to Ridge Ave.
	Metedeconk River, S/Br.	Ocean	Bennetts Mill dam to twin wooden foot bridge, opposite Lake Park Blvd. on South Lake Dr., Lakewood
	Rockaway River	Morris	Longwood Lake dam (Jefferson Twp.) to Jersey City Reservoir in Boonton
	Toms River	Ocean	Rt. 528, Holmansville, to confluence with Maple Root Branch, and Rt. 70 bridge to Rt. 571 bridge (Exception: the section regulated as a Year Round Trout Conservation Area; see separate regulation.)
	Wallkill River	Sussex	Lake Mohawk dam to Rt. 23, Hamburg
<b>TUESDAYS</b> April 12, 19, 26 May 3, 10, 17, 24	Pohatcong Creek	Warren	Rt. 31 to Delaware River
	Raritan River, S/Br.	Morris, Somerset, Hunterdon	Budd Lake dam to junction with N/Br. Raritan River (Exception: the sections regulated as Catch and Release, and Year-Round Trout Conservation Areas; see separate regulation.)
<b>WEDNESDAYS</b> April 13, 20, 27 May 4, 11, 18, 25	Raritan River, N/Br.	Somerset	Peapack Rd. bridge in Far Hills to junction with S/Br. Raritan River
<b>THURSDAYS</b> April 14, 21, 28 May 5, 12, 19, 26	Black River	Morris	Rt. 206, Chester to the posted Black River Fish & Game Club property at the lower end of Hacklebarney State Park
	Paulinskill River, and E/Br. and W/Br.	Sussex, Warren	Limecrest RR spur bridge on E/Br., Sparta Twp., and Warbasse Jct. Rd. (Rt. 663) on W/Br., Lafayette Twp., to Columbia Lake
	Ramapo River	Bergen	State line to Pompton Lake (excluding Potash Lake)
<b>FRIDAYS</b> April 15, 22, 29 May 6, 13, 20, 27	Big Flat /Flat Brook	Sussex	100 ft. above Steam Mill bridge on Crigger Rd. in Stokes State Forest to Delaware River (Exception: the section regulated as Catch and Release.)
	Musconetcong River	Sussex, Morris, Warren and Hunterdon	Lake Hopatcong dam to Delaware River including all main stem impoundments except for Lake Musconetcong (Exception: the section regulated as a Year Round Trout Conservation Area; see separate regulation.)
	Pequest River	Warren and Sussex	Source downstream to Delaware River (Exception: the section regulated as a Seasonal Trout Conservation Area; see separate regulation.)
	Wanaque River	Passaic	Greenwood Lake dam to Wanaque Reservoir dam and from Wanaque Ave. bridge, Pompton Lakes to jct. with Pequannock River, excluding the Wanaque and Monksville reservoirs.

### Catch and Release Areas

Season	Minimum Size	Daily Limit	Restrictions
Jan. 1–Dec. 31	Catch and release only		<ol style="list-style-type: none"> <li>Only artificial lures and flies may be used.</li> <li>All trout must be released immediately and unharmed. A person may not have any trout in their possession.</li> <li>Possession or use of bait (live or preserved) or any substance (natural or synthetic) that contains a concentration of bait scent is prohibited.</li> <li>Fishing is permitted during the spring in-season stocking closures which apply to the rivers.</li> </ol>
Catch and Release Waterbody (County)			Driving Directions *
<b>Big Flat / Flat Brook</b> (Sussex) Rt. 206 bridge downstream to the Roy Bridge on Mountain Rd., a distance of 4.2 miles, including the portion known as the Blewett Tract.			Upper boundary: Rt. 206 bridge, approx. 1.6 miles north of entrance to Stokes State Forest (Coursen Road). Lower boundary: Rt. 206 north, app. 1 mile past Stokes State Forest entrance, turn left on Rt. 560. At Layton bear left on Bevans Rd. (Rt. 640) towards Walpack. Continue south 3.4 miles (NPS Rd 615), left onto Fish and Wildlife Rd. to Roy Bridge.
<b>Raritan S/Br—Ken Lockwood Gorge</b> (Hunterdon) Section of S/Br within the Ken Lockwood Gorge Wildlife Management Area (approx. 2.2 miles).			Ken Lockwood Gorge — Road in gorge is closed to through traffic. Route 31 to Rt. 513. Upper boundary: Turn right at Hoffman's Crossing Rd., take first right after bridge. Lower boundary: Turn right onto Silverthorne-Cokesbury Rd., turn left after crossing river. Park only in designated areas.

### Trout Conservation Areas (TCAs)

YEAR ROUND TCAs			
Season	Minimum Size	Daily Limit	Restrictions (in effect year round)
Jan. 1–March 20	15 inches	1	<ol style="list-style-type: none"> <li>Only artificial lures may be used.</li> <li>Possession or use of bait (live or preserved) or any substance (natural or synthetic) that contains a concentration of bait scent is prohibited.</li> <li>Fishing is permitted during the spring in-season closures which apply to the river. All trout caught during these periods must be released immediately.</li> </ol>
March 21–April 9 at 8 a.m.	Catch and release only		
April 9 at 8 a.m.–Dec. 31	15 inches	1 (see #3 at right)	
Year Round TCA Waterbody (County)			Driving Directions *
<b>Musconetcong River—Point Mountain Stretch</b> (Hunterdon/Warren) Penwell Rd. bridge downstream to Point Mountain Rd. bridge (approx. 1.2 miles)			Rt. 31 to Rt. 57 E. Upper boundary: turn right on Penwell Rd. Lower boundary: turn right on Point Mountain Rd. Parking areas located near each bridge.
<b>Raritan S/Br—Claremont Stretch</b> (Morris) End of Angler's Anonymous property (private) downstream to confluence with Electric Brook (approx. 1.1 miles)			From light in Long Valley on Rt. 513 (Mill Rd.) and Rt. 517, go north on Schooley's Mt. Rd. Take immediate right after bridge onto Fairview Rd. Parking area approximately 1 mile on right. Follow path to river.
<b>Toms River</b> (Ocean) End of Riverwood Park (Tom's River Twp.) downstream to Rt. 571 bridge (approx. 1 mile)			Rt. 195 (Exit 21) to Rts. 527/528 S. (Cedar Swamp Rd./ Veterans Hwy.) to Rt. 527 S. (Whitesville Rd.) to Riverwood Dr. to entrance of Riverview Park.
SEASONAL TCAs			
Season	Minimum Size	Daily Limit	Restrictions
Jan. 1–March 20	15 inches	1	<ol style="list-style-type: none"> <li>Only artificial lures may be used.</li> <li>Possession or use of bait (live or preserved) or any substance (natural or synthetic) that contains a concentration of bait scent is prohibited.</li> <li>Pequest River—fishing is not permitted during the first six in-season stocking closure dates. (See Trout Stocked Waters Closed to Fishing on Spring Stocking Dates, page 20). Fishing is permitted during the last in-season stocking closure date (May 27), but all trout caught between 5 a.m. and 5 p.m. must immediately be released.</li> </ol>
March 21–April 8	Catch and release only		
April 9 (12:01 a.m. to 8 a.m.)	Fishing prohibited		
April 9 at 8 a.m.–May 22 Gear restrictions do not apply	9 inches	6	
May 23–Dec. 31	15 inches	1	
Seasonal TCA Waterbody (County)			Driving Directions *
<b>Pequannock River</b> (Morris/Passaic) Railroad trestle below Appelt Park, Bloomingdale, downstream to Hamburg Turnpike bridge, Pompton Lakes (approx. 1.3 miles)			I-287 (Exit 53). Proceed west on (Paterson) Hamburg Turnpike .34 miles. Right on Brant Ln. Railroad trestle below Appelt Park is the upstream boundary.
<b>Pequest River</b> (Warren) Conrail Railroad bridge, located upstream of the Pequest Trout Hatchery Access Road, downstream to Rt. 625 (Pequest Furnace Rd.) bridge (approx. 1.4 miles)			Rt. 31 to Rt. 46 E, approx. 4 mi. to Pequest Trout Hatchery; paved parking lot.

\* Directions to public-access portions on other trout stocked waters are available at [NJFishandWildlife.com/accesswater.htm](http://NJFishandWildlife.com/accesswater.htm)



## Proper Handling & Releasing Techniques to Reduce Fish Mortality



Sean Cochran/NJ Div. of Fish and Wildlife

- Land fish as quickly as possible, except when retrieving from depths of 20-feet or more. Fighting a fish to exhaustion increases mortality as does rapidly bringing up a fish through the changing water pressure and temperature gradients.
- Keep fish intended for release in the water as much as possible. Plan ahead with tools and camera.
- To bring a fish out of the water momentarily, use a rubber net or one of knotless nylon. Handle the fish carefully using wet hands to minimize loss of the fish's protective slime layer.
- Minimize physical injury. Do not touch gills or allow fish to flop around on deck.
- Carefully remove hooks using a dehooker or needle-nose pliers.
- Use plain hooks, not stainless, to rust away quickly if one must be left in a gut-hooked fish. Cut this line close to the hook's eyelet.
- To revive lethargic fish hold in a normal, upright position. Move the fish forward in an "S" or figure-8 pattern so that water flows over the gills only from front to back.
- Use circle hooks or barbless hooks.

## SOUTHERN SPORTSMAN Hunting Lodge, Inc.

- **Father/Son Hunts**
- **Corporate Discounts for 6 or more**
- **Great Prices! (No Trophy Fees)**
- **Great Lodging With Excellent Meals**



*Book Your Lifetime Memory Now!*

[www.southernhunting.com](http://www.southernhunting.com)

William Lyon 334-467-1830


Dave Lyon 334-412-3368

— Alabama's Black Belt —

## Get The Best You Can Get.

**PRO LINE**

World Famous Hunting & Fishing Boots



### 42006 Stonee Brook Series

- 100% waterproof and breathable with ProDri™ system
- Reinforced double layered knee for extra protection
- Hand warmer chest pocket
- Adjustable nylon webbing suspender with quick release buckle
- Extra inside utility pocket
- Top draw string for better fit
- Nylon webbing wading belt is included with belt loops
- Neoprene bootie
- Self fabric gravel cuffs with lace keeper

100% Waterproof

42006

42006W

**Pro Line Manufacturing Co.**

186 Parish Drive • Wayne, NJ 07470 • 1-800-334-4612

Fax: 1-973-692-0999 • [www.prolineboots.com](http://www.prolineboots.com)