FIGURE 2.1-1 ESTUARY BOAT RUN MONITORING SITES

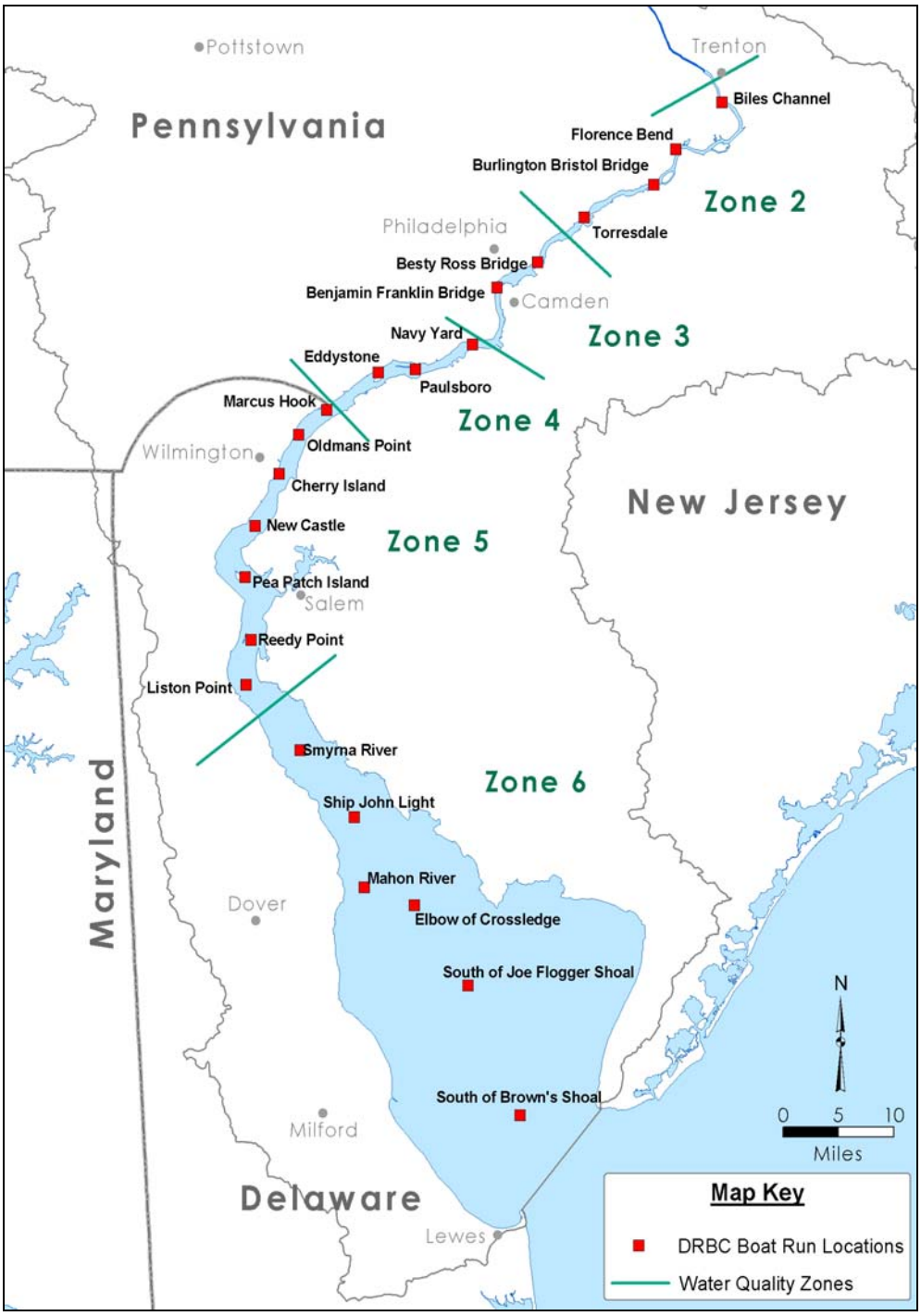

Figure 2.2-1 the Delaware Estuary 2000 National Coastal Assessment Program Sampling Stations

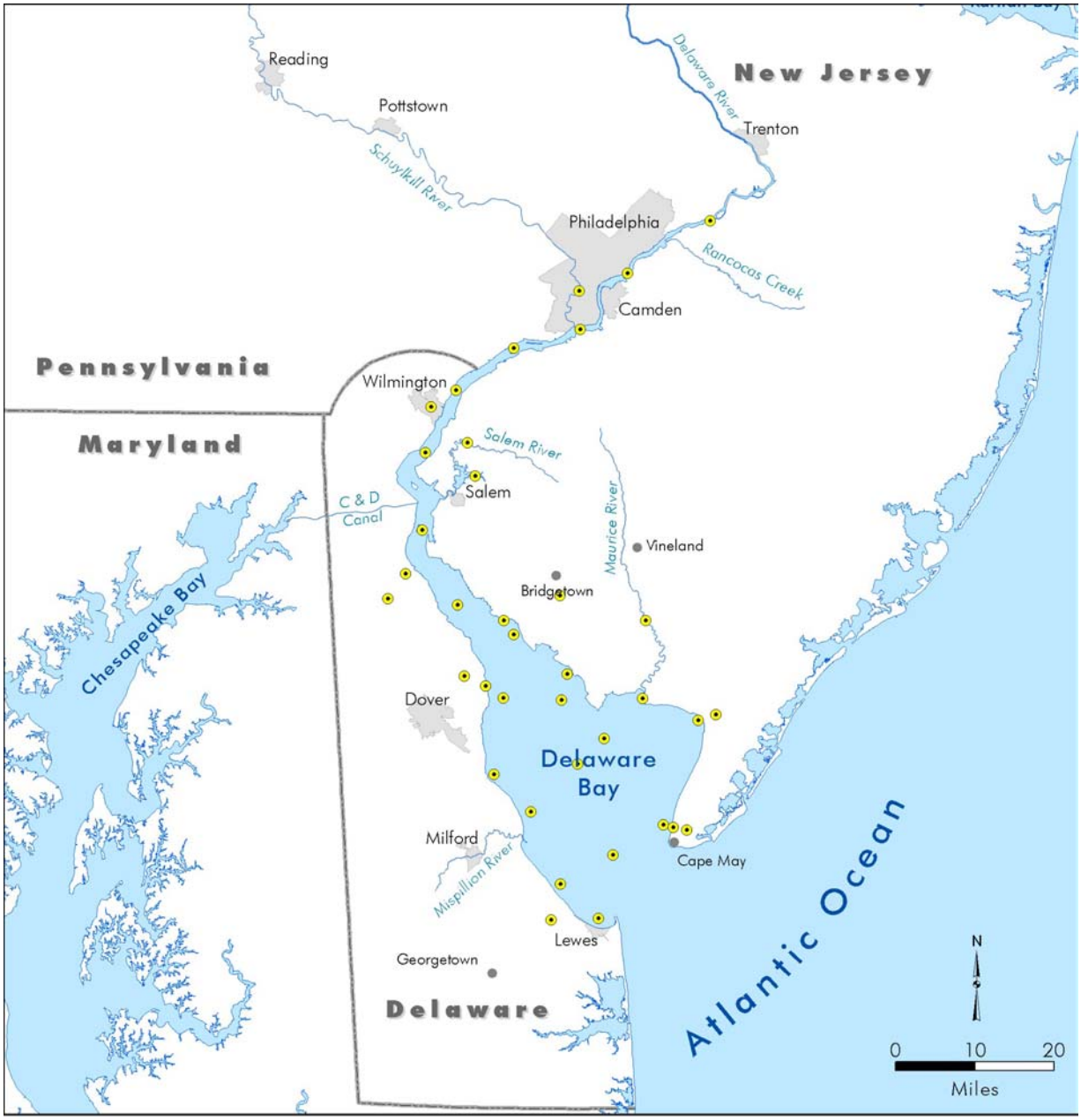

2000 National Coastal Assessment Locations

Figure 2.2-2 Numerical Abundance of Fishes Collected Under the National Coastal Assessment Program 2000

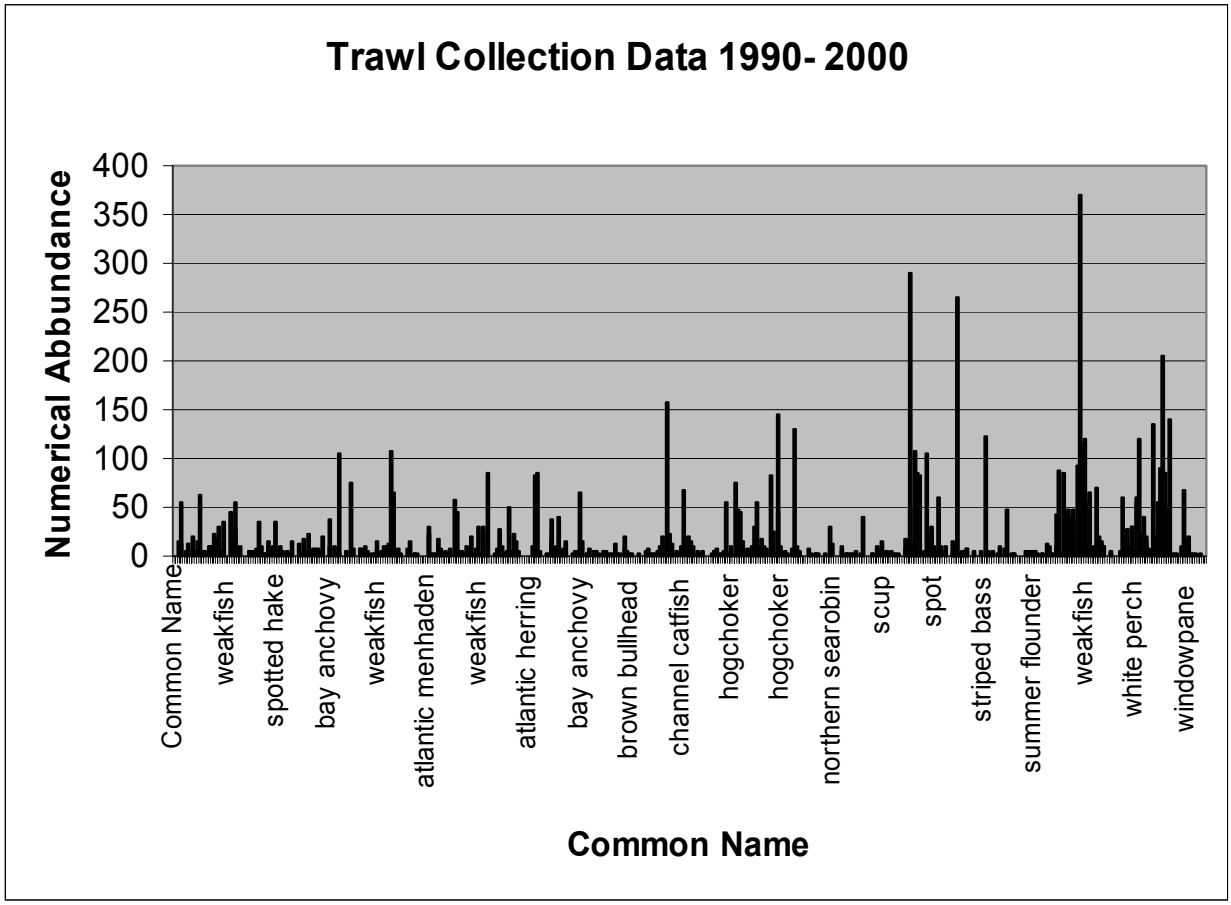

Figure 2.3-1 Distribution of Habitat Nodes in Delaware Bay

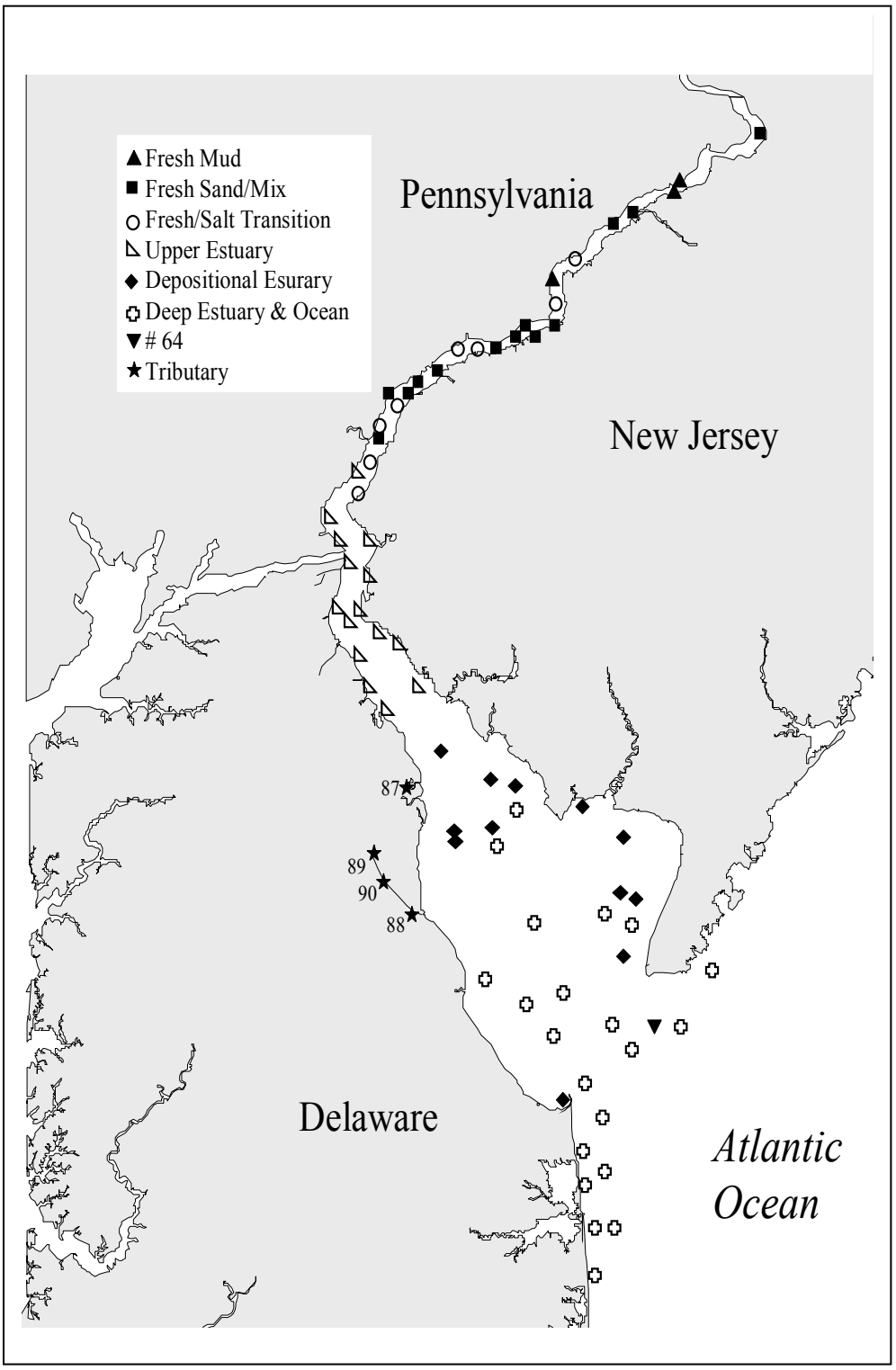

Figure 2.3-2 Nodal Analysis of Delaware Bay Benthic Communities



Figure 2.3-3 Number of Species Collected During the MAIA Program

NODAL ANALYSIS SPECIES ABUNDANCE DATA FILTERS

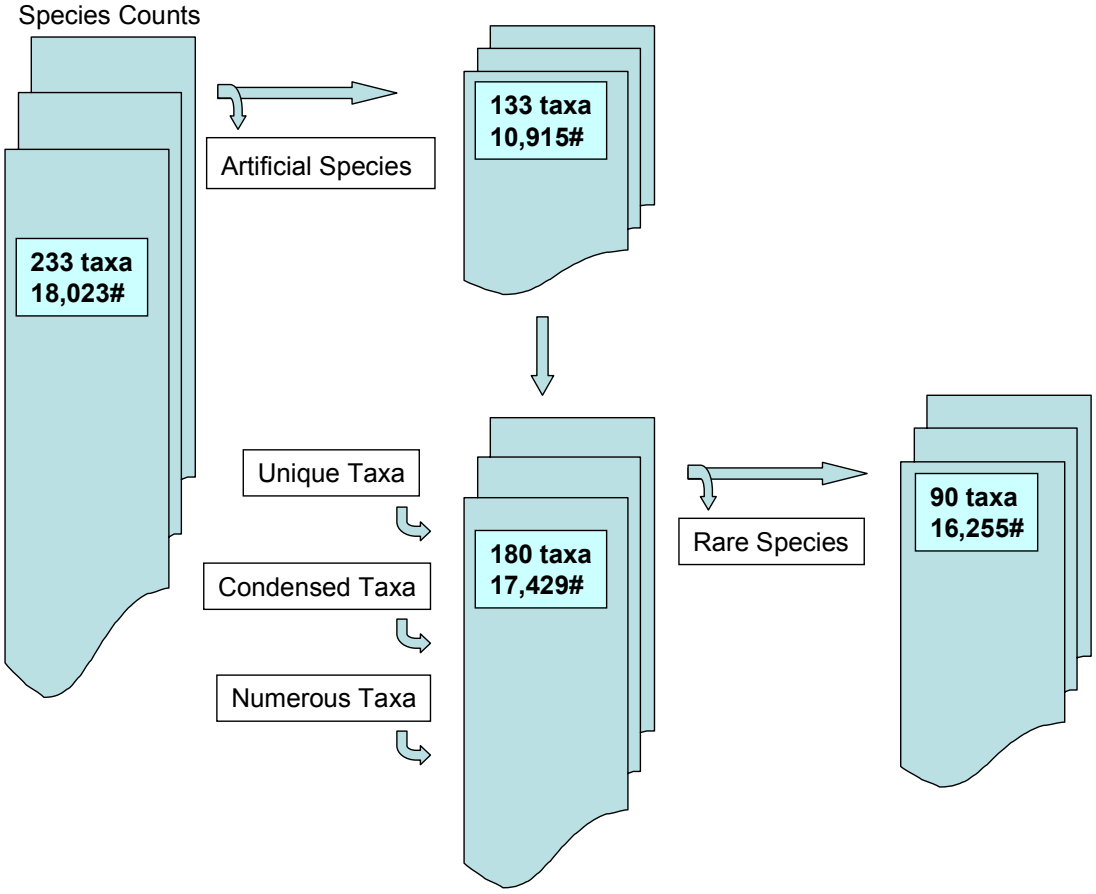

Figure 2.3-4 Species/Site Clusters

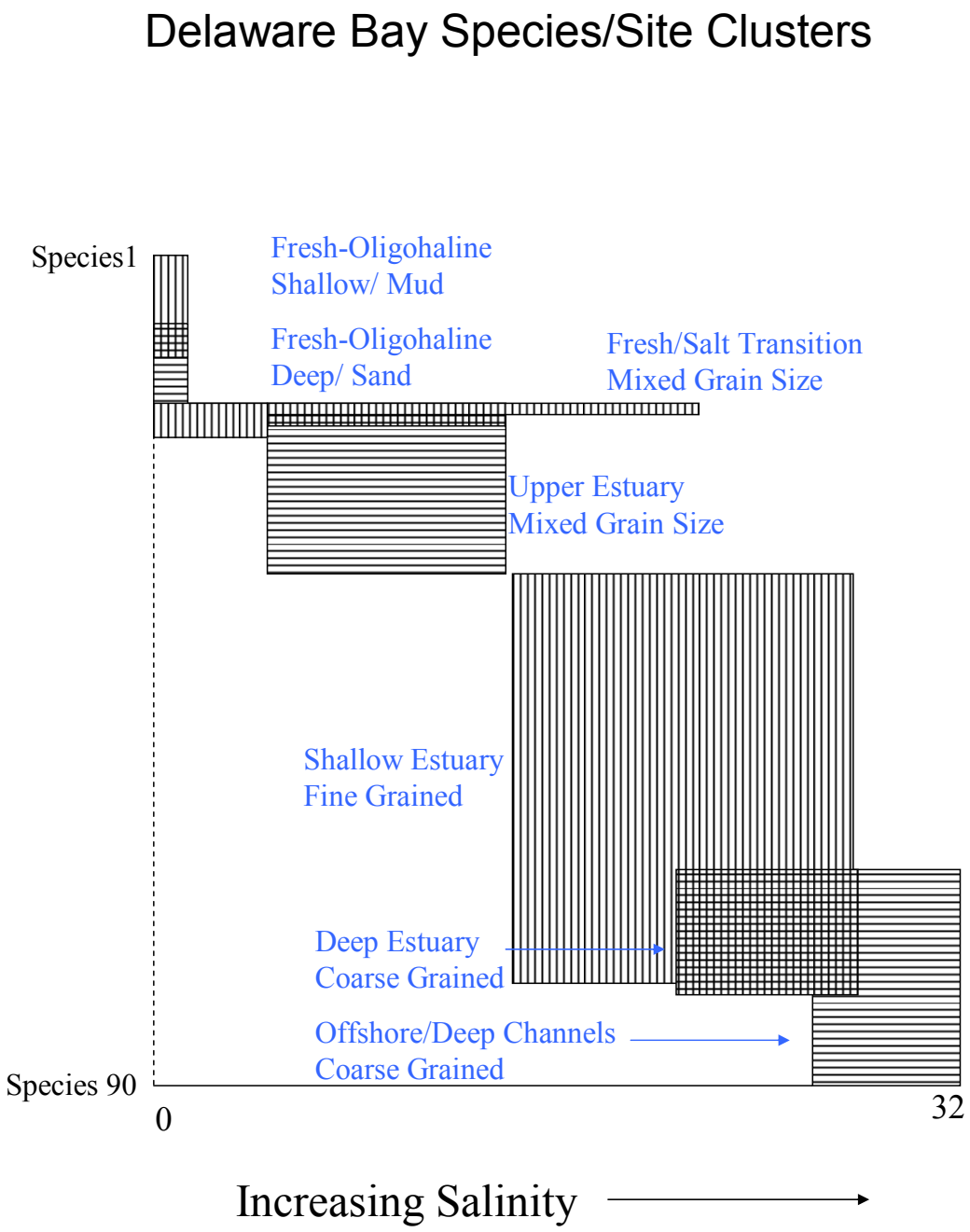

Figure 2.4-1 Spatial Distribution of Sediment Types in the Tidal Delaware River

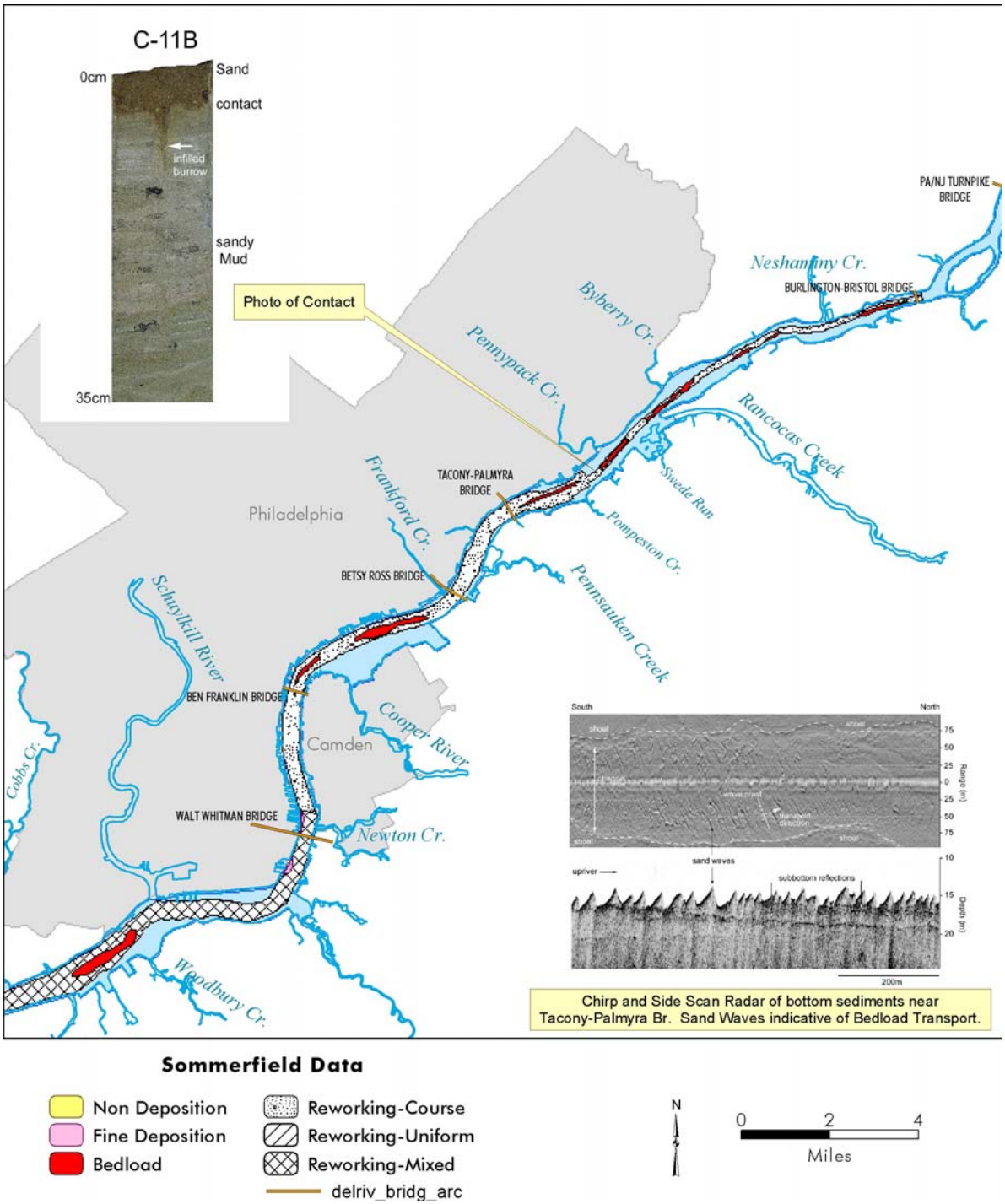

Sommerfield Data

- Non Deposition
- Fine Deposition
- Bedload
- Reworking-Course
- Reworking-Uniform
- Reworking-Mixed
- delriv_bridg_arc

N

0 2 4
Miles

Figure 2.4-2 Sedimentation Rates in the Tidal Delaware River

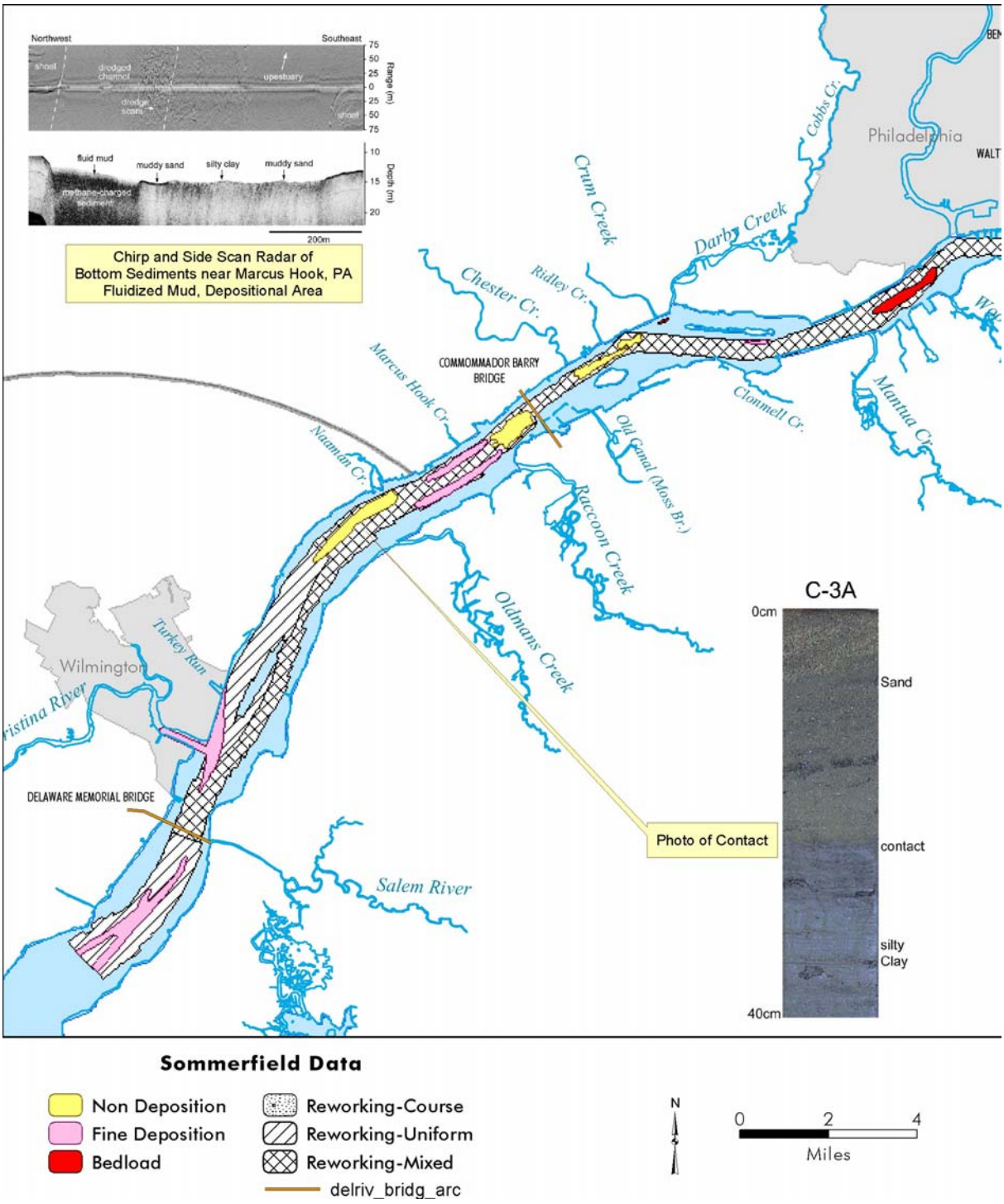

Figure 2.4-3 Analysis of PCB Concentration in Sediment Cores Collected in the Delaware Estuary

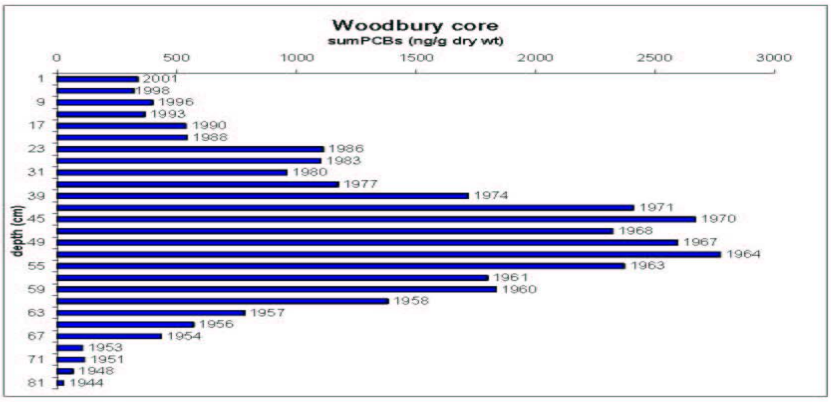

Figure 2