Appendix D

County Floodplain Maps

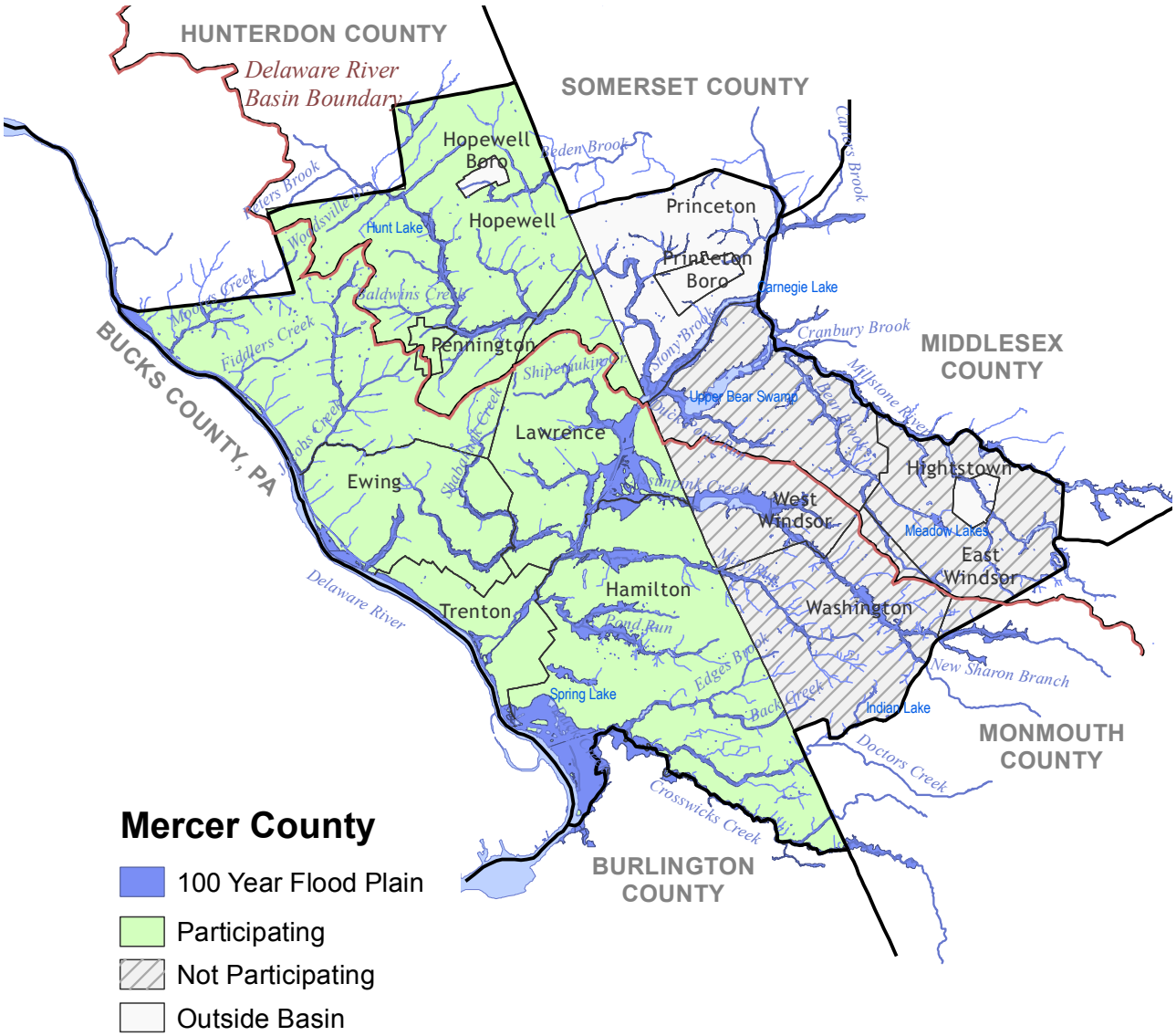
HUNTERDON COUNTY
Delaware River Basin Boundary
SOMERSET COUNTY
MIDDLESEX COUNTY
MONMOUTH COUNTY
BURLINGTON COUNTY
BUCKS COUNTY, PA
Hopewell Boro
Hopewell
Princeton
Princeton Boro
Pennington
Lawrence
Ewing
Trenton
Hamilton
West Windsor
Hightstown
East Windsor
Washington
Hunt Lake
Carnegie Lake
Upper Bear Swamp
Meadow Lakes
Spring Lake
Indian Lake
Delaware River
Mercer County
100 Year Flood Plain
Participating
Not Participating
Outside Basin

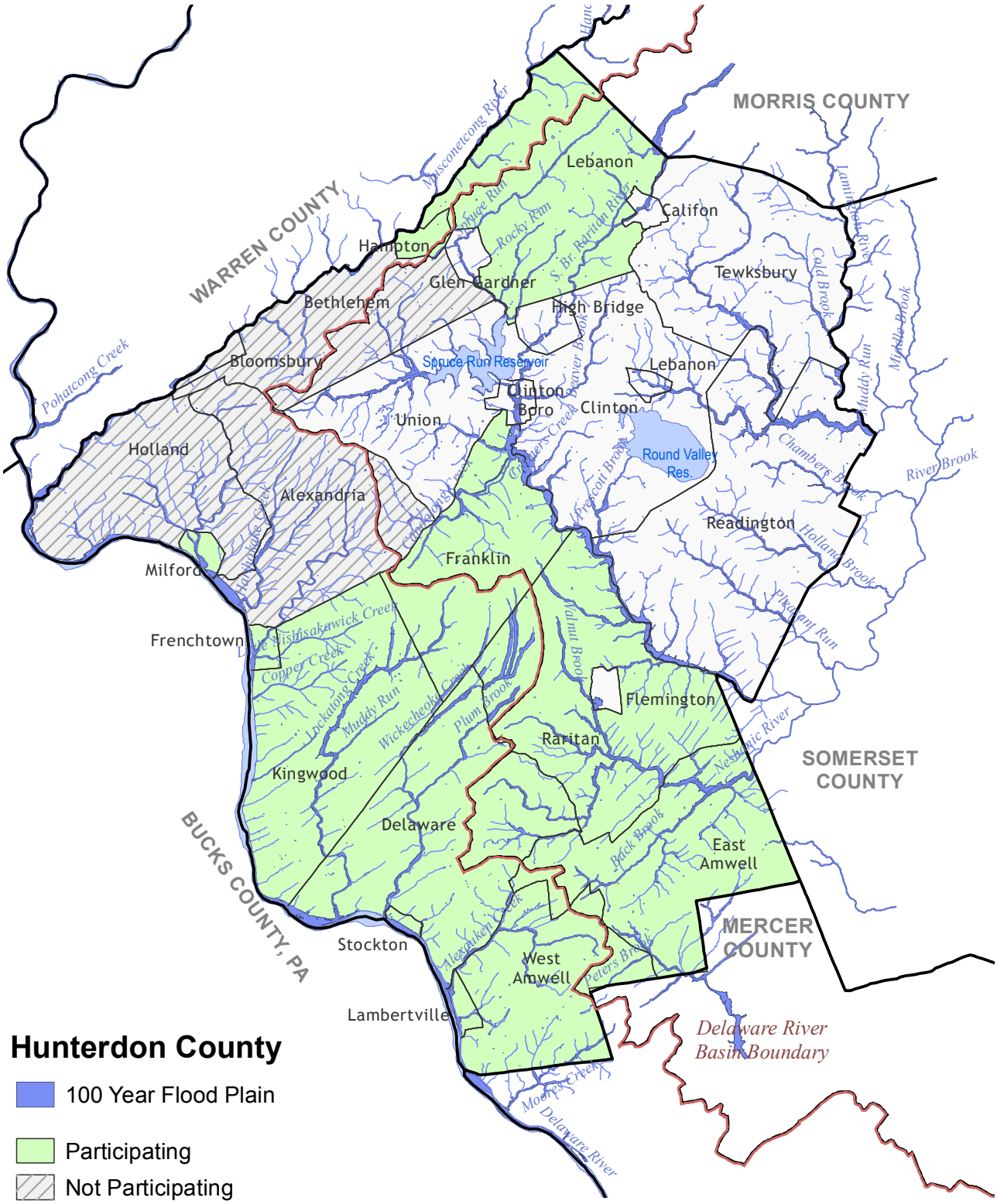
MORRIS COUNTY
WARREN COUNTY
SOMERSET COUNTY
MERCER COUNTY
BUCKS COUNTY, PA
Lebanon
Califon
Hampton
Glen Gardner
Bethlehem
High Bridge
Tewksbury
Bloomsbury
Spruce Run Reservoir
Lebanon
Clinton Boro
Clinton
Union
Round Valley Res.
Holland
Alexandria
Readington
Franklin
Milford
Frenchtown
Flemington
Raritan
Kingwood
Delaware
East Amwell
Stockton
West Amwell
Lambertville
Delaware River Basin Boundary
Hunterdon County
100 Year Flood Plain
Participating
Not Participating
Outside Basin

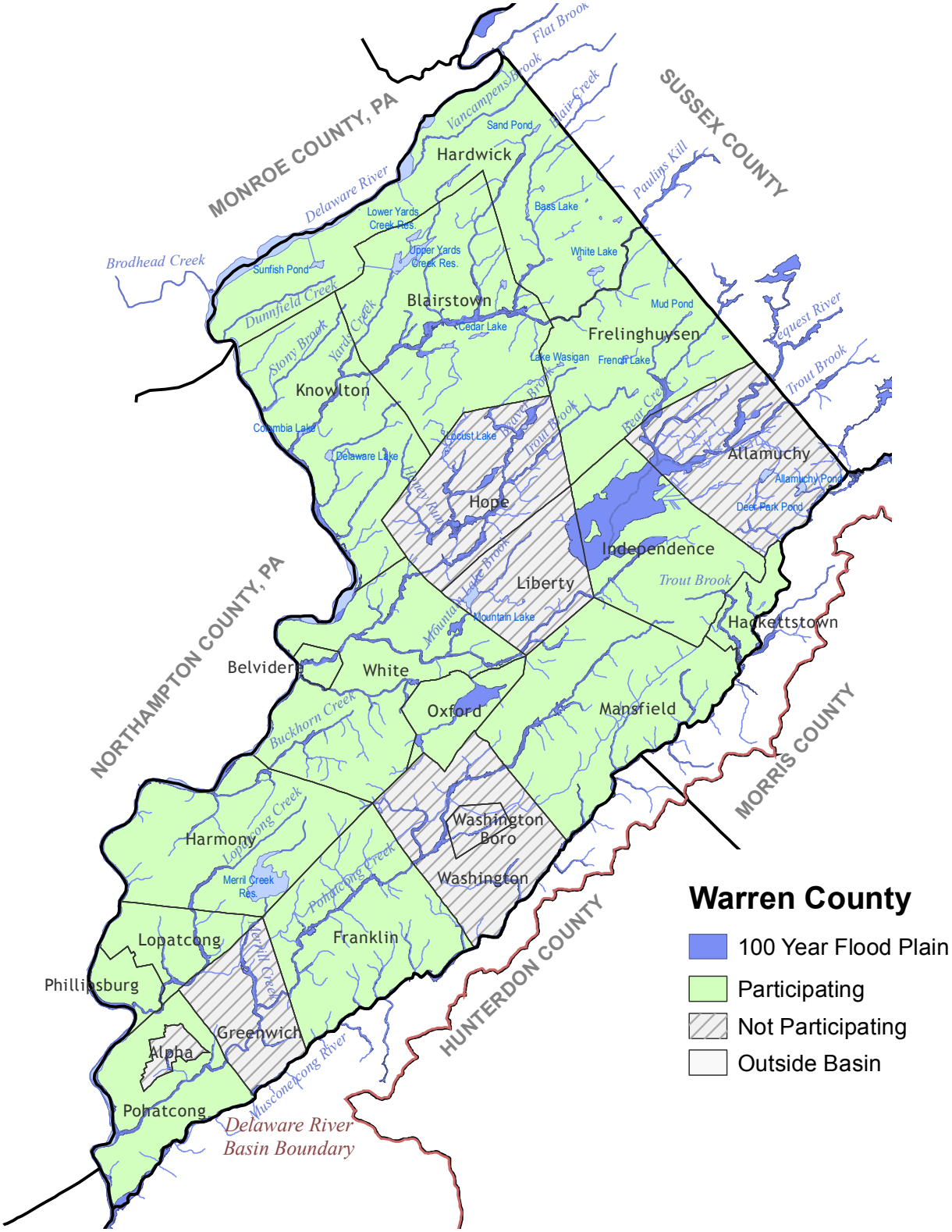
Warren County
100 Year Flood Plain
Participating
Not Participating
Outside Basin
MONROE COUNTY, PA
SUSSEX COUNTY
NORTHAMPTON COUNTY, PA
MORRIS COUNTY
HUNTERDON COUNTY
Delaware River Basin Boundary
Hardwick
Blairstown
Knowlton
Frelinghuysen
Allamuchy
Hope
Independence
Liberty
Hackettstown
Belvidere
White
Oxford
Mansfield
Washington Boro
Washington
Harmony
Lopatcong
Franklin
Phillipsburg
Greenwich
Alpha
Pohatcong
Flat Brook
Vancampens Brook
Blair Creek
Paulins Kill
Delaware River
Brodhead Creek
Dunnfield Creek
Stony Brook
Yards Creek
Beaver Brook
Trout Brook
Bear Creek
Jenny Run
Mountain Lake Brook
Buckhorn Creek
Lopatcong Creek
Pohatcong Creek
Musconetcong River
Pequest River
Sand Pond
Lower Yards Creek Res.
Upper Yards Creek Res.
Sunfish Pond
Bass Lake
White Lake
Mud Pond
Cedar Lake
Lake Wasigan
French Lake
Columbia Lake
Delaware Lake
Locust Lake
Allamuchy Pond
Deer Park Pond
Mountain Lake
Merril Creek Res.

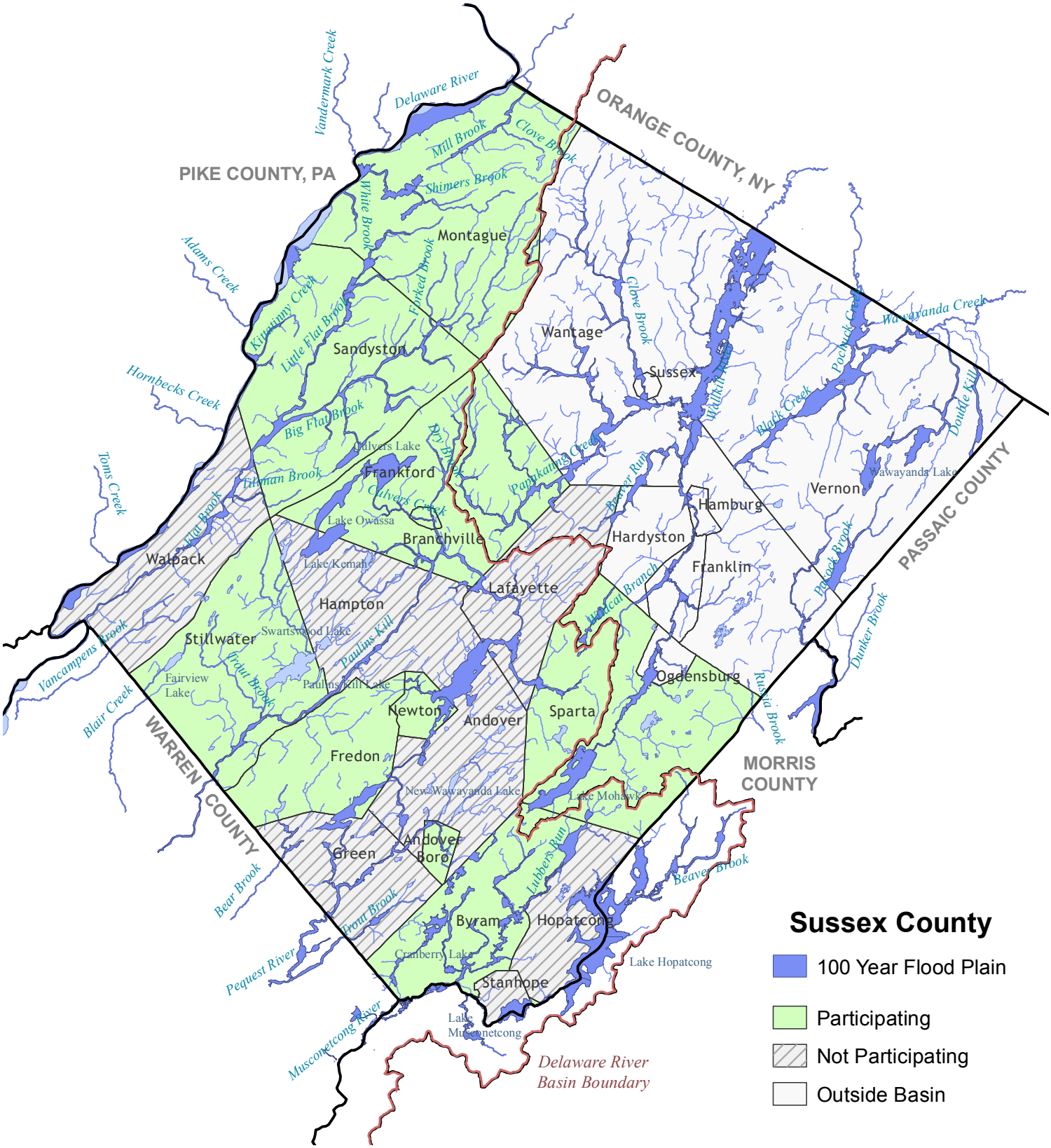

Sussex County
100 Year Flood Plain
Participating
Not Participating
Outside Basin
PIKE COUNTY, PA
ORANGE COUNTY, NY
PASSAIC COUNTY
MORRIS COUNTY
WARREN COUNTY
Delaware River Basin Boundary
Delaware River
Vandermark Creek
Mill Brook
Clove Brook
Shimers Brook
White Brook
Montague
Forked Brook
Adams Creek
Kittatinny Creek
Little Flat Brook
Sandyston
Wantage
Sussex
Wallkill River
Pochuck Creek
Wawayanda Creek
Hornbecks Creek
Big Flat Brook
Black Creek
Double Kill
Toms Creek
Culvers Lake
Dry Brook
Papakating Creek
Frankford
Tillman Brook
Culvers Creek
Beaver Run
Hamburg
Vernon
Wawayanda Lake
Flat Brook
Lake Owassa
Branchville
Hardyston
Walpack
Lake Kemah
Franklin
Pocock Brook
Lafayette
Wildcat Branch
Hampton
Swartswood Lake
Paulins Kill
Stillwater
Vancampens Brook
Trout Brook
Fairview Lake
Paulins Kill Lake
Ogdensburg
Russia Brook
Dunker Brook
Blair Creek
Newton
Andover
Sparta
Fredon
New Wawayanda Lake
Lake Mohawk
Andover Boro
Green
Lubbers Run
Beaver Brook
Bear Brook
Trout Brook
Byram
Hopatcong
Cranberry Lake
Lake Hopatcong
Pequest River
Stanhope
Lake Musconetcong
Musconetcong River