

Legend

Municipal Boundary

Parcel Boundaries

Highlands Planning Area

Highlands Preservation Area

Lakes Greater Than 10 Acres

Land Use Capability Zone

*Protection*

*Existing Community*

Land Use Capability Sub-Zone

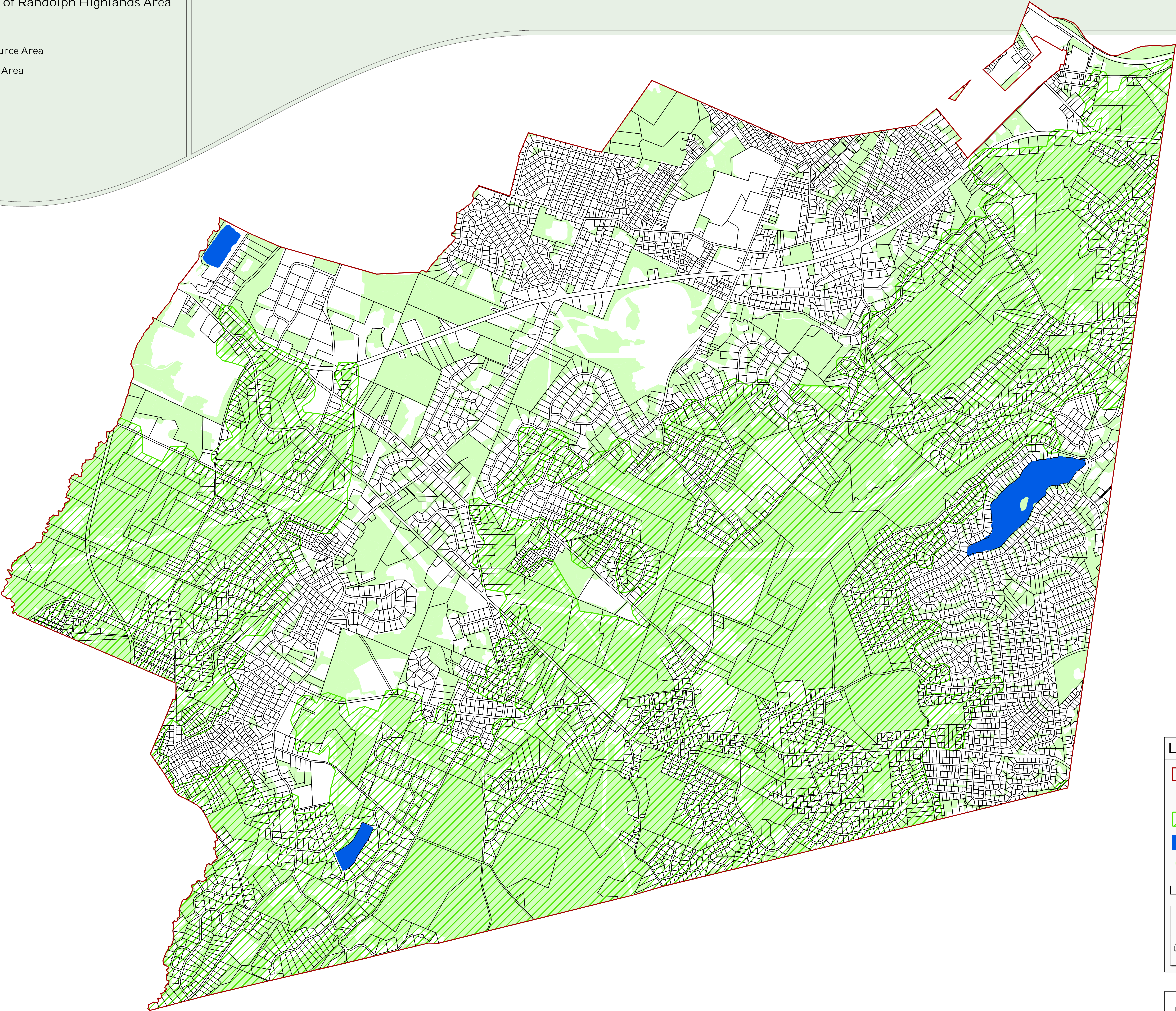
*Existing Community Environmentally Constrained*

*Lake Community*


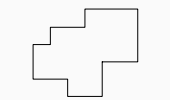



Locator Maps




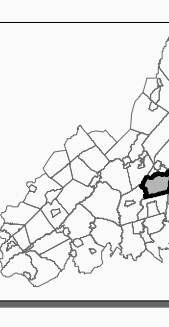
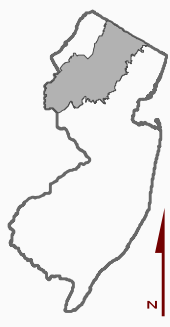
Forest Resource Area  
Total Forest Area



Legend

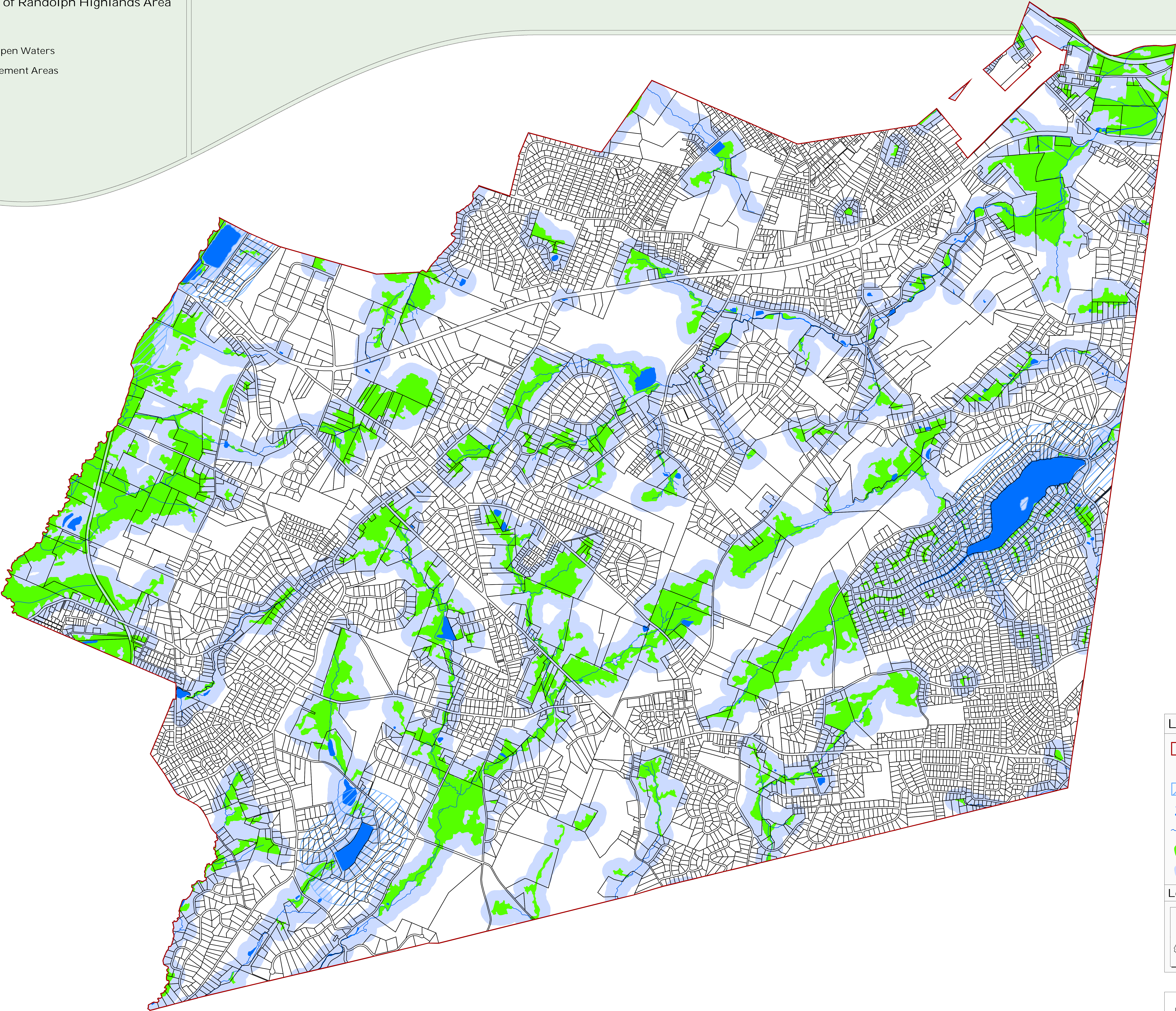
-  Municipal Boundary
-  Parcel Boundaries
-  Forest Resource Area
-  Lakes Greater Than 10 Acres
-  Total Forest Area

Locator Maps







Highlands Open Waters  
Lake Management Areas




**Legend**




 Municipal Boundary




 Parcel Boundaries




 Lake Management Areas




 Lakes & Ponds



 Streams




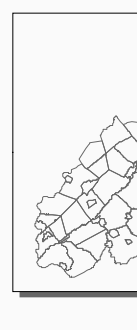
 Wetlands




 Highlands Open Water Buffers (300ft)

**Locator Maps**





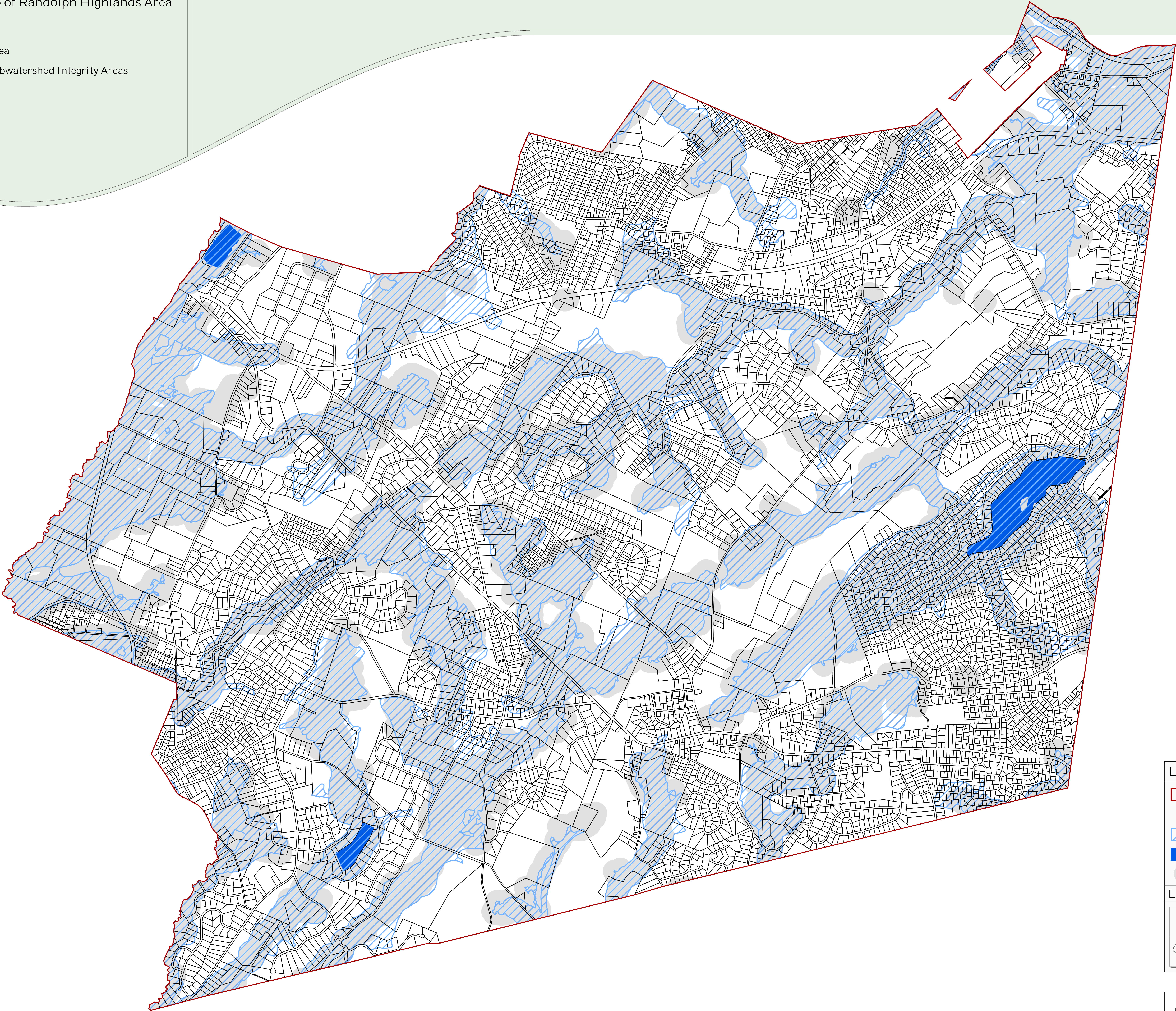







Riparian Area


Riparian Subwatershed Integrity Areas




**Legend**




 Municipal Boundary




 Parcel Boundaries



 Riparian Area

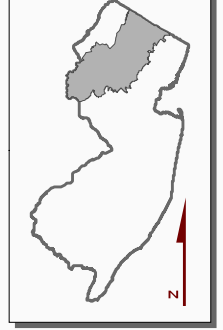


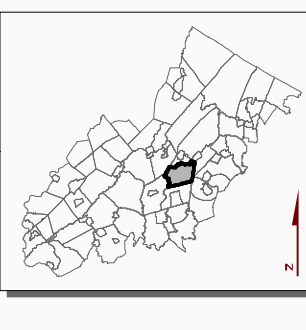
 Lakes Greater Than 10 Acres

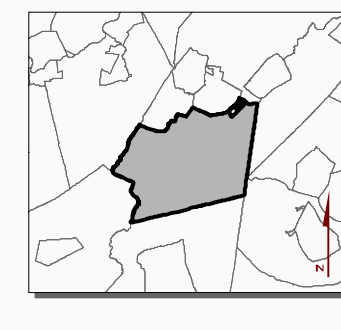


 Highlands Open Water Buffers (300ft)

**Locator Maps**

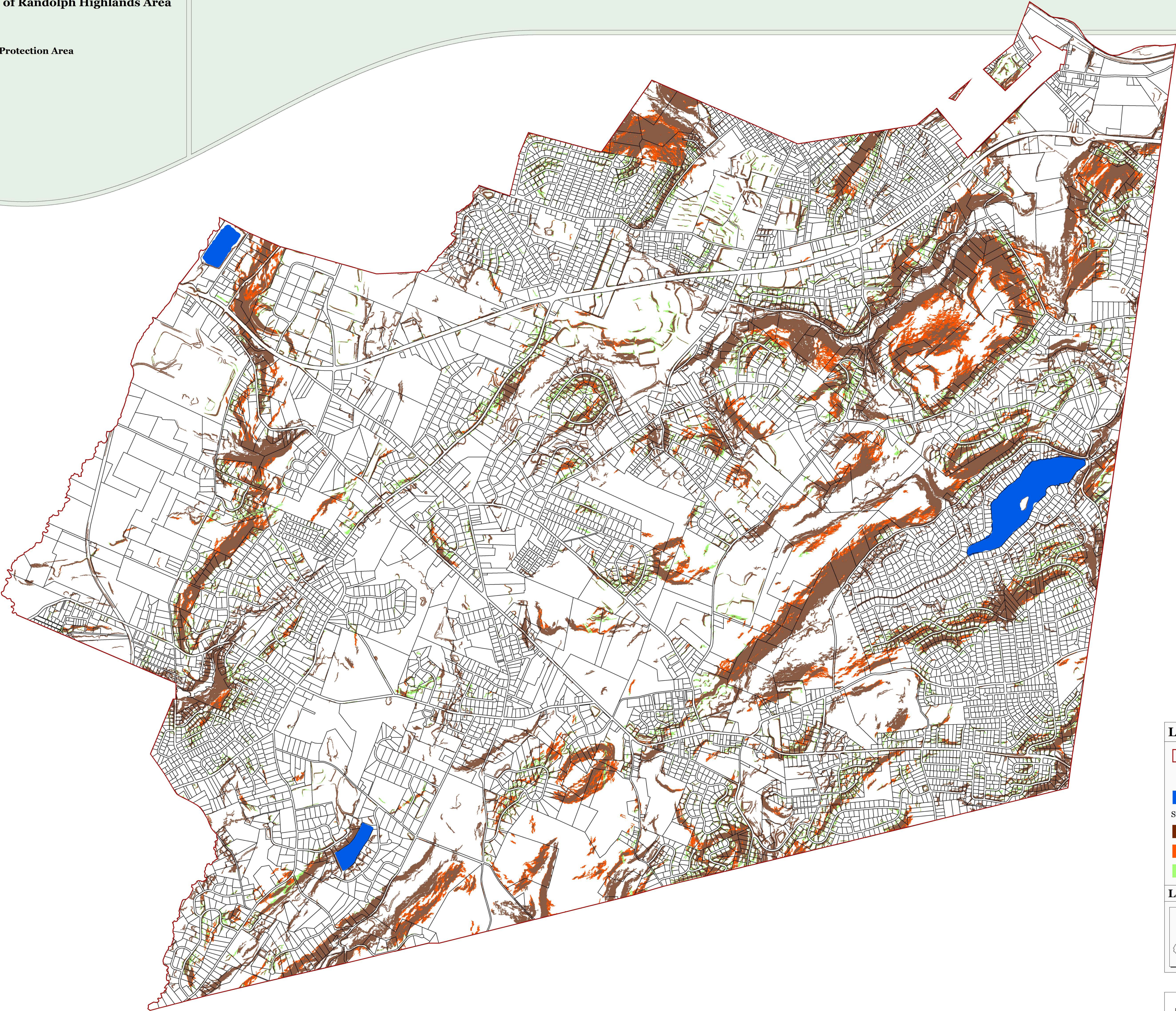








Steep Slope Protection Area



**Legend**

Municipal Boundary

Parcel Boundaries

Lakes Greater Than 10 Acres

Steep Slope Protection Area


*Severely Constrained*

*Moderately Constrained*

*Constrained/Limited Constrained*

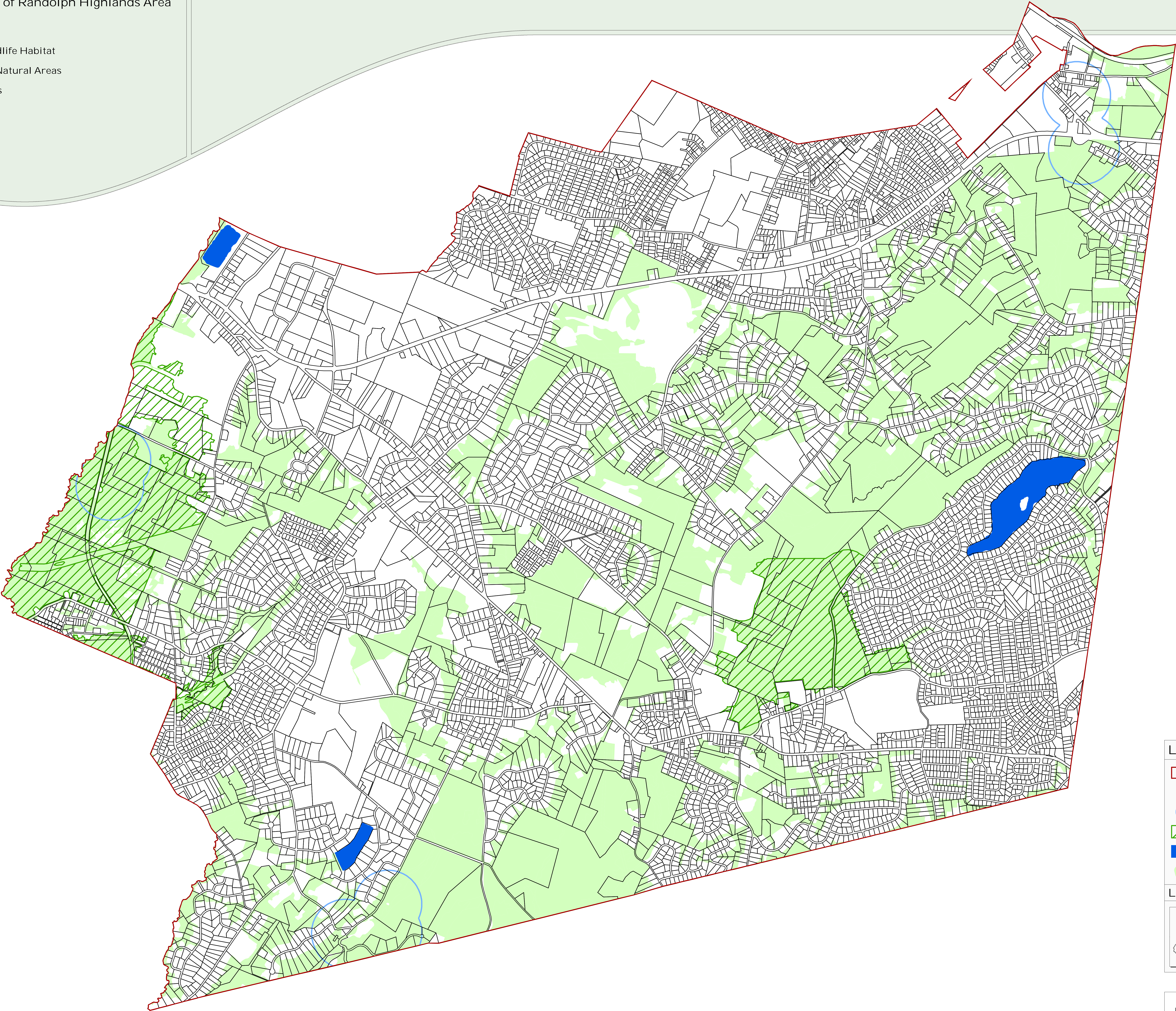
**Locator Maps**







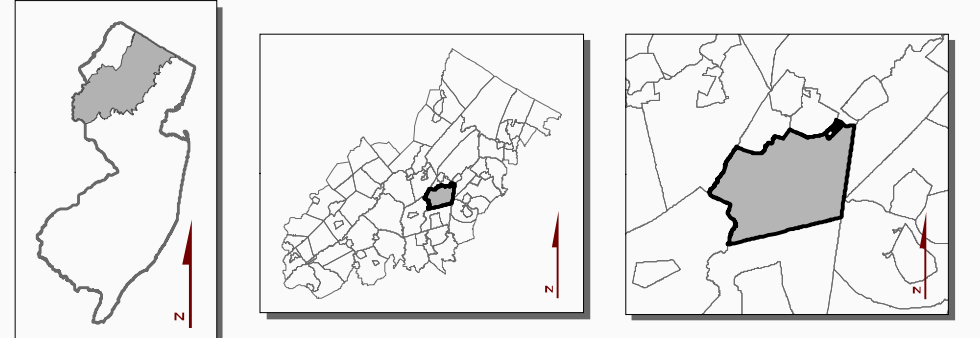
Critical Wildlife Habitat  
Significant Natural Areas  
Vernal Pools




Legend

- Municipal Boundary
- Parcel Boundaries
- Vernal Pools + 1000ft Buffer
- Significant Natural Areas
- Lakes Greater Than 10 Acres
- Critical Wildlife Habitat

Locator Maps



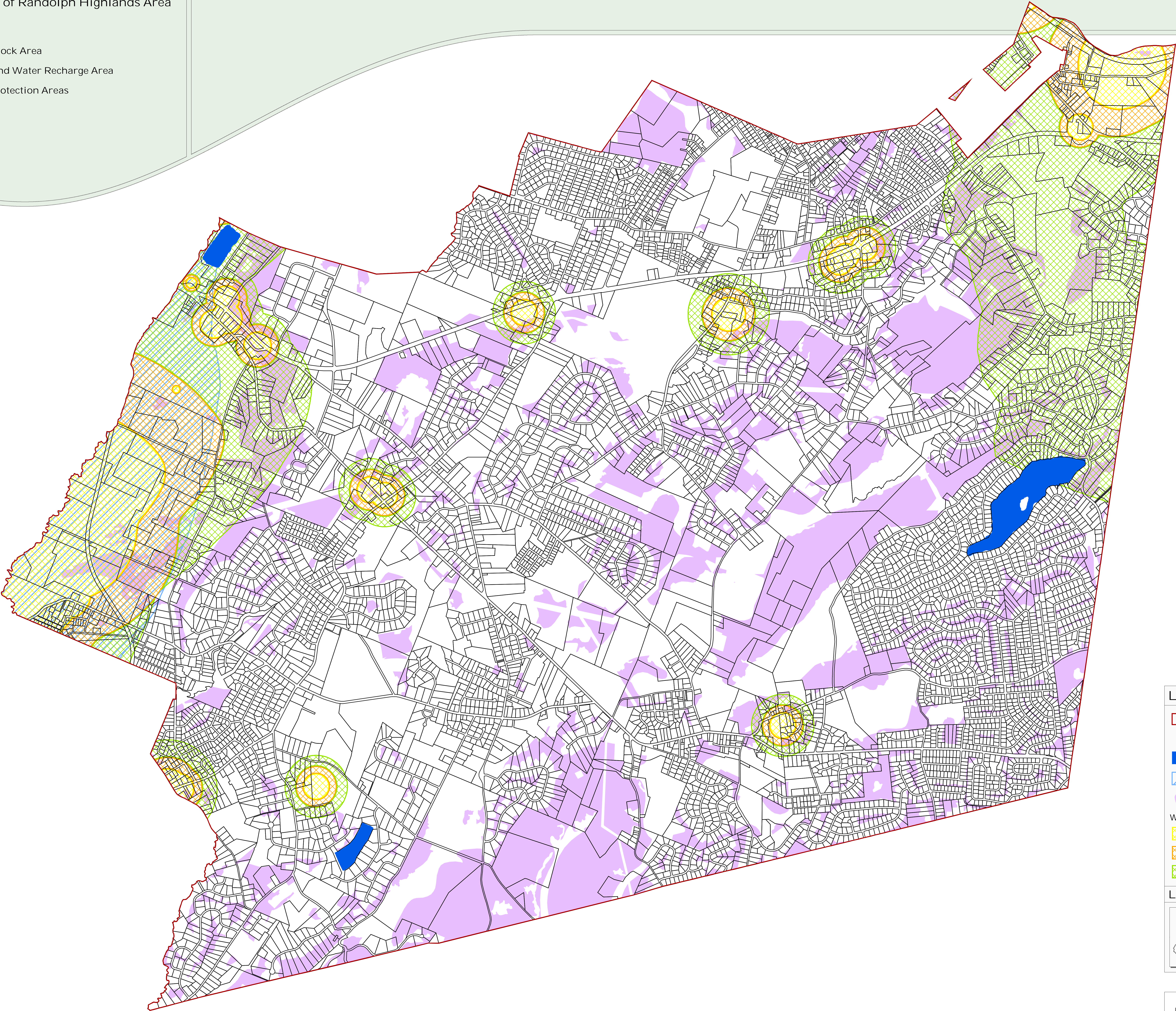





Carbonate Rock Area


Prime Ground Water Recharge Area


Wellhead Protection Areas





Legend

Municipal Boundary


Parcel Boundaries


Lakes Greater Than 10 Acres


Carbonate Rock Areas

Prime Ground Water Recharge Areas


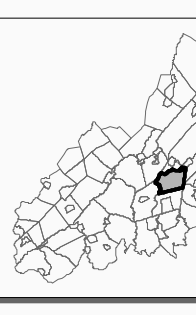
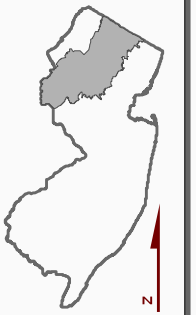
Wellhead Protection Areas


 (Tier 1) 2-Year

 (Tier 2) 5-Year

 (Tier 3) 12-Year

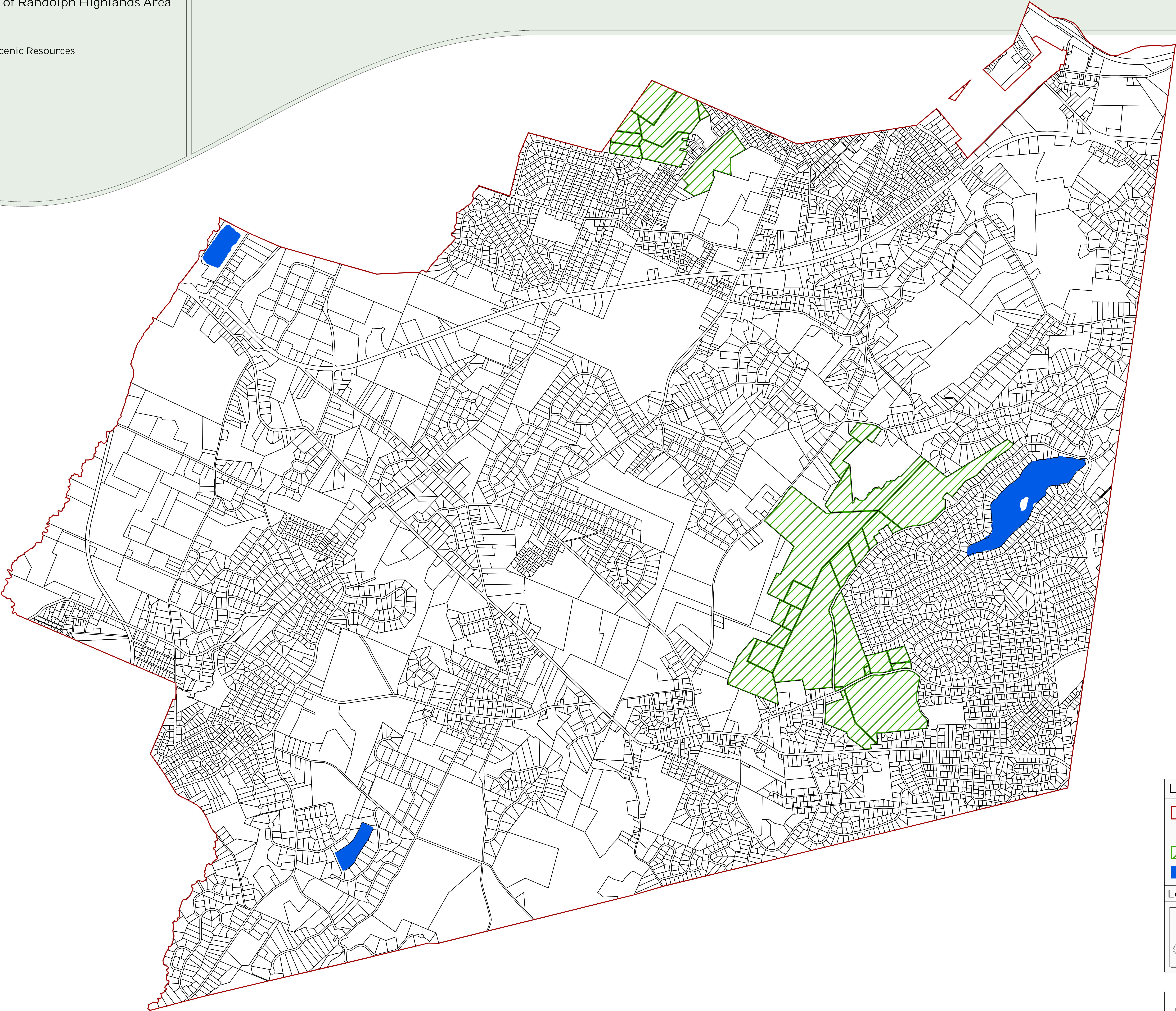
Locator Maps









Highlands Scenic Resources




Legend




 Municipal Boundary



 Parcel Boundaries

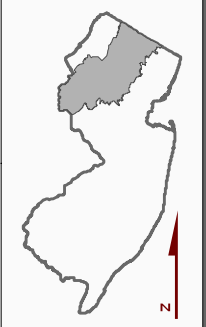


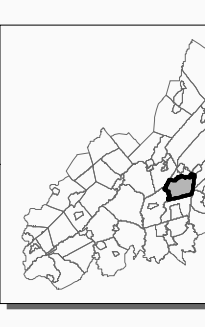
 Scenic Resources




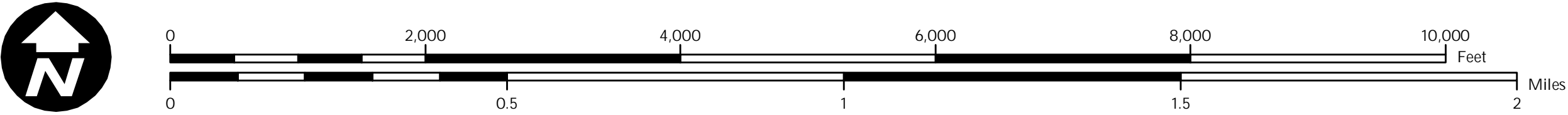
 Lakes Greater Than 10 Acres

Locator Maps



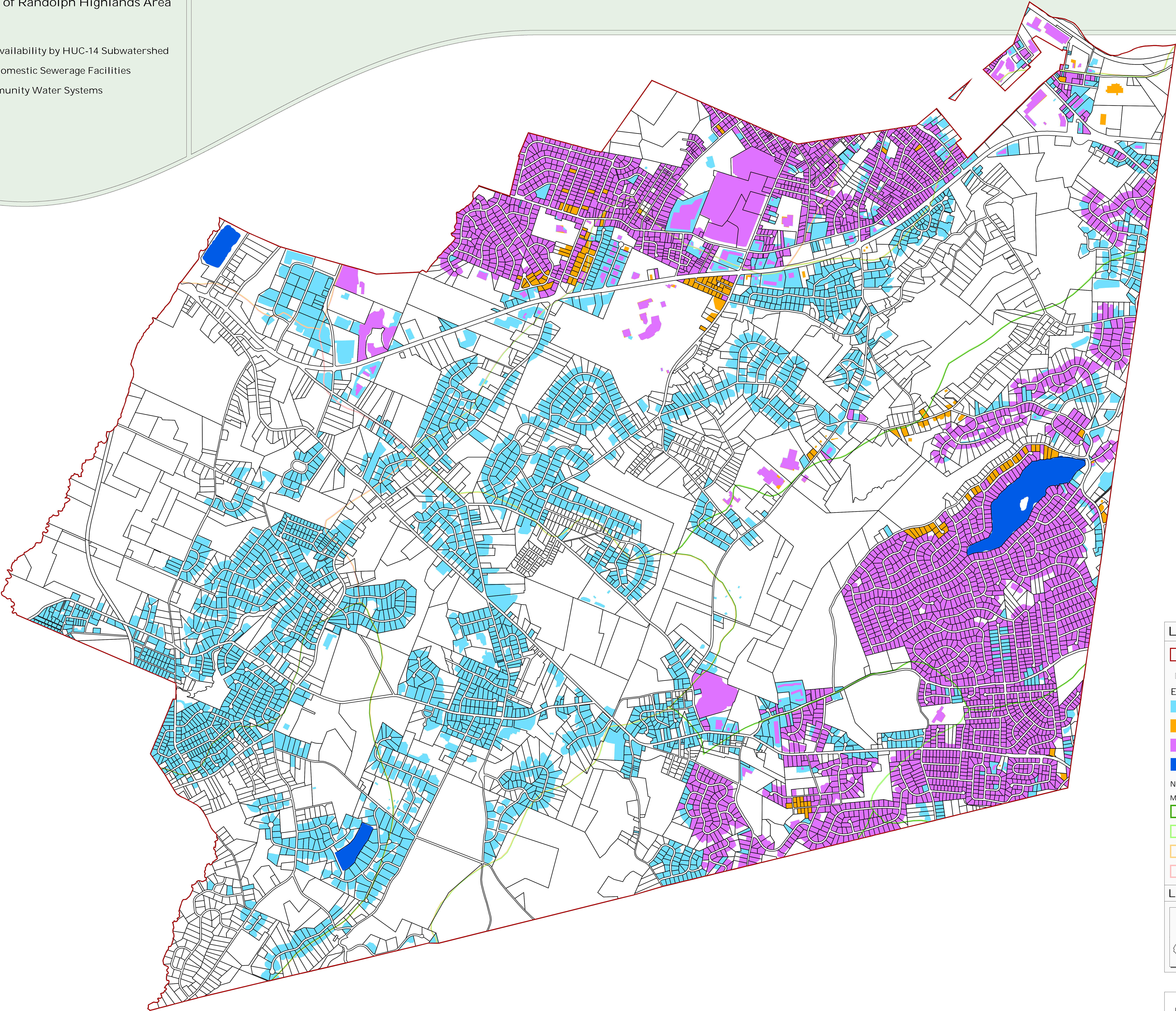










Net Water Availability by HUC-14 Subwatershed  
Highlands Domestic Sewerage Facilities  
Public Community Water Systems





**Legend**


Municipal Boundary


Parcel Boundaries

Existing Area Served for:


Public Community Water Systems


Highlands Domestic Sewerage Facilities


Highlands Domestic Sewerage Facilities and Public Community Water Systems


Lakes Greater Than 10 Acres

Net Water Availability By HUC14 Subwatershed  
Million Gallons Per Day (MGD)

0.05 - 0.09

0.00 - 0.04

-0.99 - -0.10

-7.10 - -1.00

**Locator Maps**

