







FEMA FLOOD ZONES

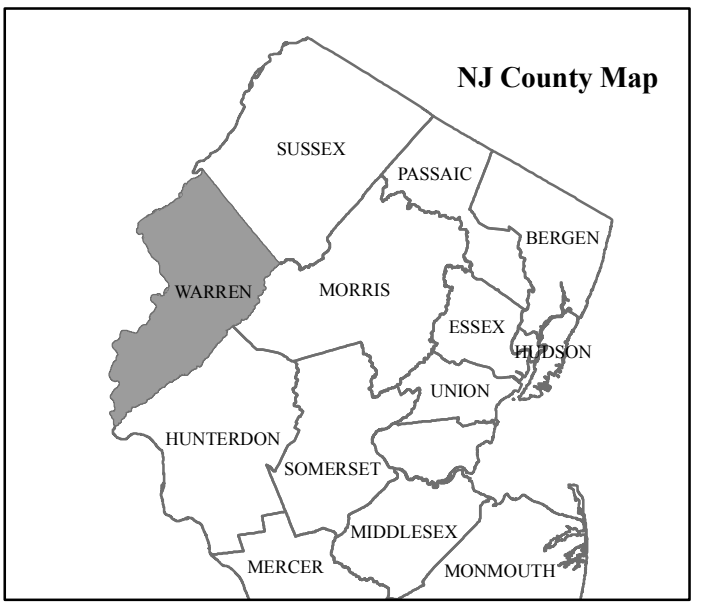
DFIRM FEMA FLOOD ZONES


-  0.2 % CHANCE
-  A
-  AE
-  X

FEMA Q3 DATA

Q3 ZONE DATA





-  A
-  X



 NJ Office of Emergency Management
 River Road
 P.O. Box 7068
 West Trenton, NJ 08628


**WARREN COUNTY
NEW JERSEY
FEMA DFIRM & Q3 DATA**

Legend

-  FEMA DFIRM Data Boundary
-  Warren County Boundary
-  NJ Municipal Boundaries
-  New Jersey County Boundaries

SOURCES:

1. FEMA DFIRM Floodplain & Q3 Flood Zone data obtained from the Federal Emergency Management Agency Map Service Center.
2. Other New Jersey political boundary data obtained from the New Jersey Department of Environmental Protection's GIS website.

0 25,000 50,000
 Feet