


# FATAL



## MOTOR VEHICLE ACCIDENT

COMPARATIVE DATA REPORT  
FOR THE YEAR ENDING DECEMBER 31, 1996



 **L&PS** New Jersey Dept. of  
Law & Public Safety





## State of New Jersey

DEPARTMENT OF LAW AND PUBLIC SAFETY  
DIVISION OF STATE POLICE  
POST OFFICE BOX 7068  
WEST TRENTON NJ 08628-0068

CHRISTINE TODD WHITMAN  
*Governor*

PETER VERNIERO  
*Attorney General*

COLONEL CARL A. WILLIAMS  
*Superintendent*  
TELEPHONE: (609) 882-2000  
FAX: (609) 530-0718

Dear Reader:

New Jersey continued to rank as one of the safest states in the nation in 1996, in spite of an increase in fatalities from 1995. The state ended the year of 1996 with 754 fatal accidents and 809 fatalities as compared to 1995 with 719 fatal accidents and 773 fatalities. In 1996, fatalities involving tractor and trailer combinations decreased by 18.5% from 1995. Also, fatal accidents involving pedalcyclists decreased by 18.2%. In 1996, alcohol consumption by victims of fatal accidents decreased 1.5%. By years end, the percentage of all drivers that were legally intoxicated (.10% and above) fell to 10.0% compared to 10.2% in 1995. During 1996, New Jersey reached a new record low for the percentage of legally intoxicated drivers that were involved in fatal motor vehicle accidents.

Individuals from the law enforcement community, highway traffic safety organizations, private groups, and the motoring public have worked diligently to make New Jersey roadways safe. Proactive enforcement and education programs in the areas of drinking driving, seat belt use, and our commitment to maintain the 55 M.P.H. speed limit continues to pay dividends in saved lives and reduced injuries.

Our effort in reducing motor vehicle deaths on our roadways must continue, as highway fatalities are still the leading cause of death in New Jersey and the nation. The nationwide death toll of 41,907 people represents an average of more than 114 deaths per day.

This report constitutes a detailed look at the causes and results of fatal accidents throughout the state during 1996. Hopefully, the continued efforts and cooperation of the public, federal, state, and local agencies will help us maintain our traffic safety record in the years ahead.

It is essential that the law enforcement community be firmly committed to the 55 M.P.H. speed enforcement programs, D.W.I. enforcement programs, and the new aggressive driver programs. We are convinced these initiatives will save lives.

On the following pages you will find statistics of the fatal motor vehicle accident records compiled by the Fatal Accident Investigation Unit of the Division of State Police for 1996. Hopefully the statistics contained in this report will be used by the law enforcement community to further reduce motor vehicle fatalities within this state.

Sincerely,

Carl A. Williams  
Colonel  
Superintendent



# TABLE OF CONTENTS

## STATISTICAL SUMMARY

	1996 Quick Facts .....	1
	1996 Motor Vehicle Fatal Accidents and Fatalities with a Comparison of the 1977-1996 Accidents and Fatalities .....	2
A.	Accident Victim Classification by Month .....	3
B.	Accidents and Fatalities by Month of Occurrence .....	4
C.	Accident Victim Classification by County .....	4
D.	Accidents by County of Occurrence and Roadway Classification .....	5
E.	Fatalities and Injuries According to Accident Type Classification .....	6
F.	Hours of Occurrence .....	7
G.	Weather Conditions .....	7
H.	Day of Occurrence .....	8
I.	Age of Driver Victims .....	8
J.	Age of Pedestrian Victims .....	8
K.	Sex of Pedestrians .....	9
L.	Condition of All Drivers .....	9
M.	Alcohol Factor .....	10
	Victim Alcohol Factor - 1992-1996 Comparison .....	11
	Victim Alcohol Factors for the Year 1996 .....	11
N.	Alcohol Involvement of Deceased Drivers Related to Manner of Collision .....	12
O.	Manner of Collision .....	12
P.	Type of Vehicles Involved (Including Parked) .....	13
Q.	Character of Road .....	14
R.	Road Designation .....	14
S.	Age of Drivers .....	15
T.	Sex of Drivers .....	15
U.	What Drivers Were Doing .....	16
V.	What Pedestrians Were Doing .....	16
W.	Contributing Circumstances .....	17

## SPECIFIC AREAS OF CONCERN

	Interstate Highway Fatalities .....	19
	Pedalcycle Accidents .....	20
	Motorcycle Accidents .....	21
	Tractor-Trailer Accidents .....	22
	Restraint Usage .....	23
	17 - 20 Age Group .....	24
	Fatal Accidents and Persons Killed for Selected Holiday Periods .....	25
	Ten Year Experience .....	26
	Fatal Accident Investigation Summary by Troop .....	27
	Fatal Accidents by County, Municipality, Date, Time and Location .....	31
	Map - Fatalities by County .....	44

## QUICK FACTS

- Nationwide, the fatality rate reached a historic low of 1.7 fatalities per hundred million vehicle miles traveled.
- Nationwide preliminary statistics indicate there were 41,907 people killed.
- In New Jersey there were 754 fatal accidents with 809 people killed.
- There was an increase of 35 fatal accidents and an increase of 36 fatalities.
- Of the fatalities, 30.4% had consumed alcohol to some extent.
- Of all drivers, 10% were legally intoxicated.
- An average of 2.21 persons were killed every day.
- There were 50 fatal accidents involving motorcycles.
- Pedalcyclists accounted for 18 fatal accidents.
- The pedestrian death toll was 176.
- There was a total of 59 hit-and-run fatal accidents involving 108 vehicles. The victims comprised 11 drivers, 4 passengers, 39 pedestrians, and 5 pedalcyclists.
- Of the 1,196 drivers listed, 54 New Jersey drivers and 5 out-of-state drivers were suspended. There were 31 drivers without valid licenses.
- There are 35,921 miles of open public roads in the state of New Jersey, indicating one death for every 44.4 miles.
- Straight roads were involved in 52.1% of all fatal accidents.
- Of all fatal accidents, 85.3% occurred during clear weather conditions.
- Of the known drivers involved in fatal accidents, 72.3% were males.
- Of the vehicles involved in fatal accidents, 69.3% involved passenger cars.
- There were 44 tractor-trailers involved in 43 fatal accidents which resulted in 44 fatalities.



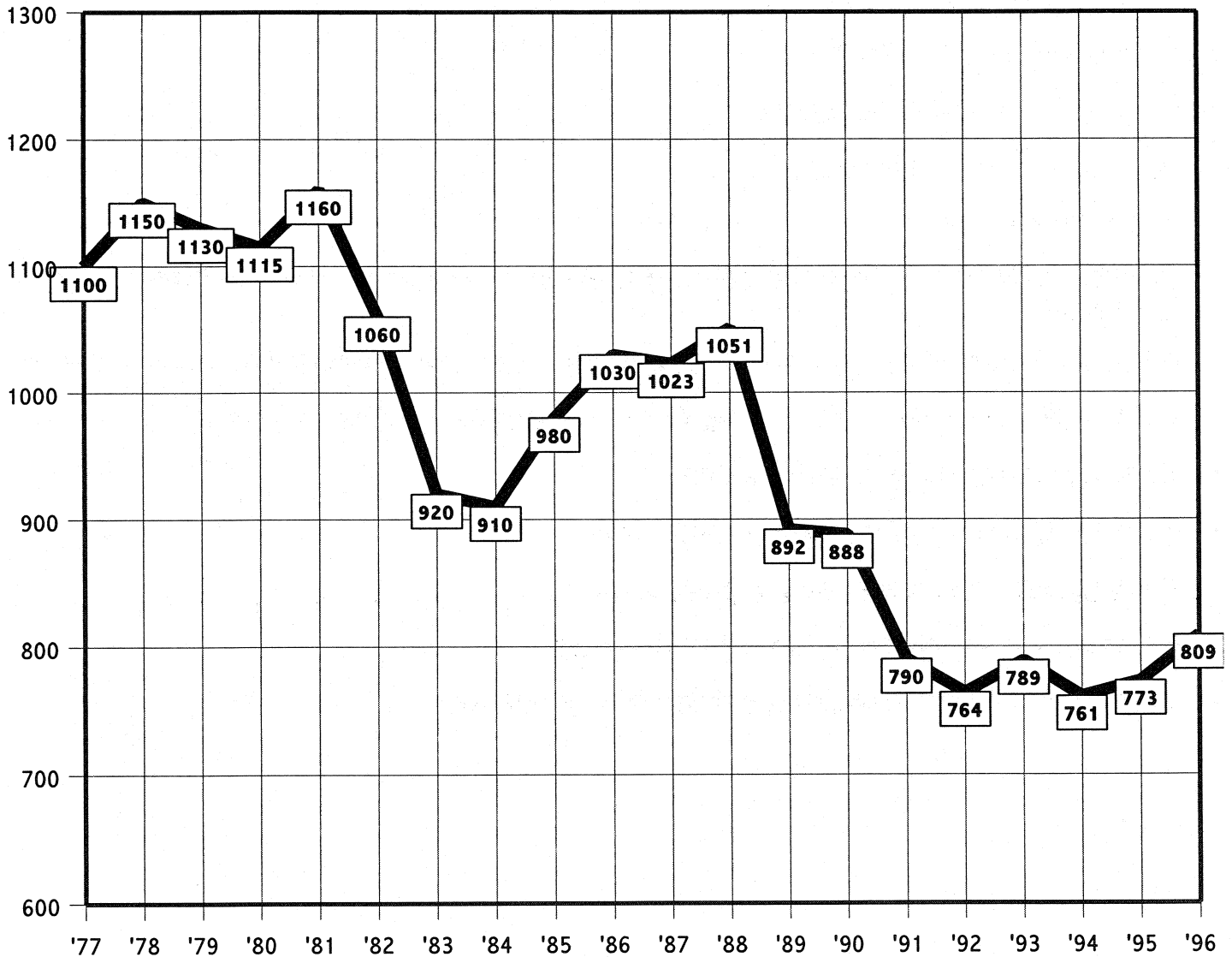
# SUBJECT

Statistical Summary of 1996 Motor Vehicle Fatal Accidents and Fatalities with a Comparison of the 1992-1996 Accidents and Fatalities.

Statistics	1992	1993	1994	1995	1996
Fatal Accidents	695	721	691	719	754
Fatalities	764	789	761	773	809

## TREND IN FATALITIES

*20 Year Trend*



<b>A. VICTIM CLASSIFICATION BY MONTH - 1996</b>					
<b>Month</b>	<b>Driver</b>	<b>Passenger</b>	<b>Pedestrian</b>	<b>Pedalcyclist</b>	<b>Totals</b>
<b>January</b>	15	6	13	1	<b>35</b>
February	30	11	18	1	<b>60</b>
March	22	8	11	1	<b>42</b>
April	32	20	18	1	<b>71</b>
May	31	10	17	1	<b>59</b>
June	51	21	10	4	<b>86</b>
July	41	17	6	1	<b>65</b>
August	39	17	11	1	<b>68</b>
September	44	18	17	2	<b>81</b>
October	45	14	16	1	<b>76</b>
November	39	16	18	2	<b>75</b>
December	54	14	21	2	<b>91</b>
<b>TOTAL</b>	<b>443</b>	<b>172</b>	<b>176</b>	<b>18</b>	<b>809</b>

## B. ACCIDENTS AND FATALITIES BY MONTH OF OCCURRENCE

Month	Accidents					Fatalities				
	1992	1993	1994	1995	1996	1992	1993	1994	1995	1996
January	60	38	47	60	35	64	40	49	67	35
February	43	50	43	46	56	47	50	51	48	60
March	46	53	48	55	41	51	58	52	56	42
April	43	56	47	65	63	46	64	53	69	71
May	62	72	65	48	54	72	82	77	54	59
June	62	64	68	60	79	70	72	76	65	86
July	63	61	69	63	57	71	65	79	71	65
August	60	55	63	72	67	63	60	64	76	68
September	64	63	55	62	76	73	71	63	66	81
October	66	59	56	66	71	69	61	56	68	76
November	62	82	65	75	68	71	91	69	83	75
December	64	68	65	47	87	67	75	72	50	91
<b>TOTAL</b>	<b>695</b>	<b>721</b>	<b>691</b>	<b>719</b>	<b>754</b>	<b>764</b>	<b>789</b>	<b>761</b>	<b>773</b>	<b>809</b>

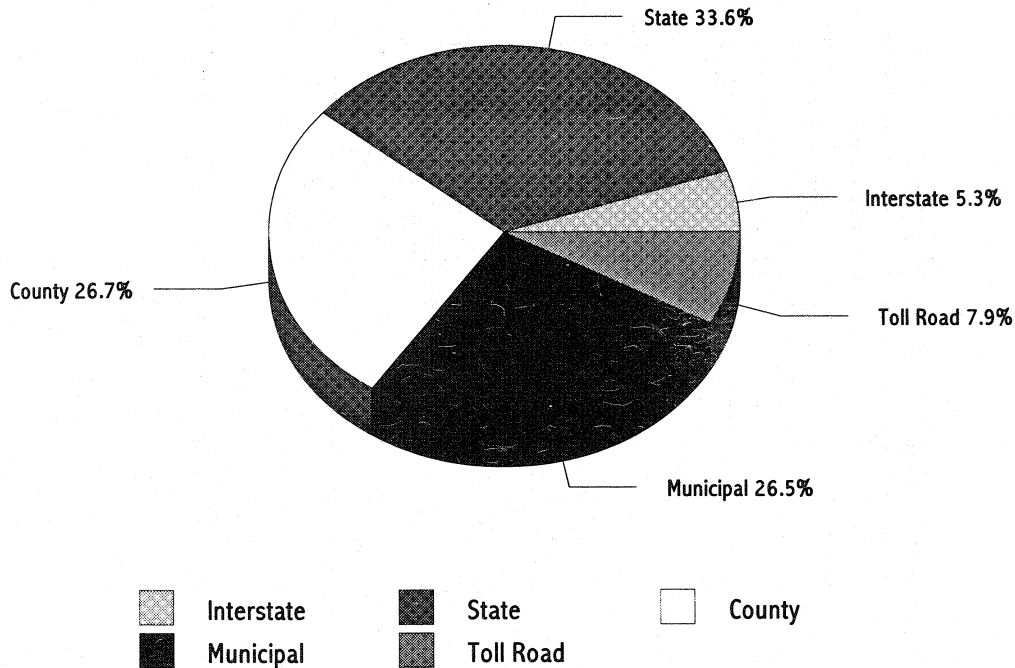
## C. ACCIDENT VICTIM CLASSIFICATION BY COUNTY

County	Victim Classification					
	Accidents	Killed	Driver	Passenger	Pedestrian	Pedalcyclist
Atlantic	56	64	30	21	12	1
Bergen	58	63	28	12	22	1
Burlington	55	57	35	11	11	0
Camden	48	51	22	10	17	2
Cape May	10	11	8	2	1	0
Cumberland	20	23	16	6	1	0
Essex	79	85	41	17	27	0
Gloucester	33	40	22	12	3	3
Hudson	30	30	12	5	12	1
Hunterdon	10	10	7	3	0	0
Mercer	34	37	22	7	6	2
Middlesex	59	61	35	10	15	1
Monmouth	53	54	31	13	8	2
Morris	35	38	25	6	6	1
Ocean	48	50	29	10	11	0
Passaic	29	30	17	3	8	2
Salem	11	13	9	2	1	1
Somerset	22	23	13	6	3	1
Sussex	18	21	14	5	2	0
Union	33	35	17	8	10	0
Warren	13	13	10	3	0	0
<b>TOTAL</b>	<b>754</b>	<b>809</b>	<b>443</b>	<b>172</b>	<b>176</b>	<b>18</b>

**D. ACCIDENTS BY COUNTY OF OCCURRENCE AND ROADWAY CLASSIFICATION**

County	Interstate	State	County	Municipal	Toll Roads	TOTALS
Atlantic	0	19	16	13	8	56
Bergen	3	19	17	14	5	58
Burlington	2	23	22	7	1	55
Camden	2	15	16	13	2	48
Cape May	0	5	4	1	0	10
Cumberland	0	5	11	4	0	20
Essex	10	7	14	44	4	79
Gloucester	2	17	10	4	0	33
Hudson	1	10	3	14	2	30
Hunterdon	0	4	5	1	0	10
Mercer	0	15	5	12	2	34
Middlesex	0	23	10	12	14	59
Monmouth	0	20	14	11	8	53
Morris	7	15	8	5	0	35
Ocean	0	9	17	13	9	48
Passaic	4	7	8	10	0	29
Salem	0	4	4	2	1	11
Somerset	3	12	2	5	0	22
Sussex	0	10	7	1	0	18
Union	3	10	5	11	4	33
Warren	3	4	3	3	0	13
<b>TOTAL</b>	<b>40</b>	<b>253</b>	<b>201</b>	<b>200</b>	<b>60</b>	<b>754</b>

**Breakdown in Percentages of 754 Accidents  
during 1996**



**E. FATALITIES AND INJURIES ACCORDING TO ACCIDENT TYPE CLASSIFICATION**

Type	Total Accidents					Total Fatalities					Total Injured				
	1992	1993	1994	1995	1996	1992	1993	1994	1995	1996	1992	1993	1994	1995	1996
Pedestrian	164	189	168	158	173	170	194	171	163	175	42	49	30	39	41
Other Motor Vehicle	262	264	246	287	304	310	316	284	316	333	543	532	417	471	523
Railroad Train	0	2	3	1	0	0	2	3	2	0	0	2	0	0	0
Parked Vehicle	15	10	10	9	16	15	8	12	9	18	8	3	7	12	7
Pedalcycle	13	18	19	22	18	13	18	19	22	18	3	3	3	4	2
Animal	0	1	0	2	0	0	1	0	2	0	0	0	0	1	0
Fixed/Other Object	212	215	217	216	212	227	225	243	233	232	144	129	142	112	154
Non-Collision	28	21	28	24	31	28	24	29	26	33	29	15	30	22	60
Other Type Vehicle	1	1	0	0	0	1	1	0	0	0	0	0	0	0	0
<b>TOTAL</b>	<b>695</b>	<b>721</b>	<b>691</b>	<b>719</b>	<b>754</b>	<b>764</b>	<b>789</b>	<b>761</b>	<b>773</b>	<b>809</b>	<b>769</b>	<b>733</b>	<b>629</b>	<b>661</b>	<b>787</b>

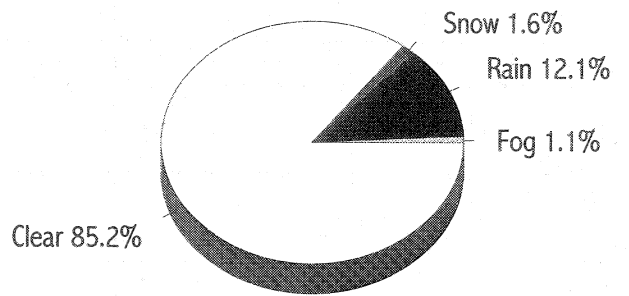
In 1996 there were 754 fatal accidents in which 809 persons were killed and 787 persons injured.

**F. HOURS OF OCCURRENCE**

Time of Occurrence					
	1992	1993	1994	1995	1996
12:00 to 12:59 a.m.	34	29	25	27	31
1:00 to 1:59 a.m.	26	21	37	25	35
2:00 to 2:59 a.m.	20	24	26	29	31
3:00 to 3:59 a.m.	17	21	19	19	16
4:00 to 4:59 a.m.	14	13	15	11	18
5:00 to 5:59 a.m.	11	18	12	12	16
6:00 to 6:59 a.m.	31	23	22	26	25
7:00 to 7:59 a.m.	13	23	21	19	18
8:00 to 8:59 a.m.	12	25	21	25	18
9:00 to 9:59 a.m.	26	18	17	25	24
10:00 to 10:59 a.m.	14	24	28	27	44
11:00 to 11:59 a.m.	29	37	31	33	27
12:00 to 12:59 p.m.	29	36	35	26	41
1:00 to 1:59 p.m.	27	39	36	37	35
2:00 to 2:59 p.m.	38	38	45	30	37
3:00 to 3:59 p.m.	40	53	36	45	37
4:00 to 4:59 p.m.	51	41	39	39	41
5:00 to 5:59 p.m.	41	45	25	37	48
6:00 to 6:59 p.m.	39	43	35	33	35
7:00 to 7:59 p.m.	44	35	32	42	38
8:00 to 8:59 p.m.	36	25	47	38	27
9:00 to 9:59 p.m.	32	32	29	43	36
10:00 to 10:59 p.m.	33	32	37	36	49
11:00 to 11:59 p.m.	34	25	20	34	27
Unknown	4	1	1	1	0
<b>TOTAL</b>	<b>695</b>	<b>721</b>	<b>691</b>	<b>719</b>	<b>754</b>

**G. WEATHER CONDITIONS**

Clear	643
Rain	91
Snow	12
Fog	8
Other	0
<b>Total</b>	<b>754</b>



### H. DAY OF OCCURRENCE

Day of Occurrence	1992	1993	1994	1995	1996
Sunday	93	113	113	102	118
Monday	105	97	95	87	97
Tuesday	79	108	93	88	102
Wednesday	84	91	89	105	99
Thursday	89	101	73	108	95
Friday	125	108	118	111	121
Saturday	119	103	110	118	122
Unknown	1	0	0	0	0
<b>TOTAL</b>	<b>695</b>	<b>721</b>	<b>691</b>	<b>719</b>	<b>754</b>

### I. AGE OF DRIVER VICTIMS

Age of Driver	Number Killed				
	1992	1993	1994	1995	1996
16 and under	3	2	3	4	4
Age 17	14	9	11	13	7
18 - 20	39	31	25	29	33
21 - 24	61	39	43	49	45
25 - 29	53	41	44	35	38
30 - 39	77	69	68	76	69
40 - 49	55	37	52	71	73
50 - 64	44	56	45	57	64
65 and older	63	96	88	98	109
Unknown	0	0	0	3	1
<b>TOTAL</b>	<b>409</b>	<b>380</b>	<b>379</b>	<b>435</b>	<b>443</b>

### J. AGE OF PEDESTRIAN VICTIMS

Age of Pedestrian	Number Killed				
	1992	1993	1994	1995	1996
Age 0 - 4	6	8	5	6	4
5 - 9	7	7	8	5	7
10 - 14	6	9	5	6	5
15 - 19	7	6	4	14	7
20 - 24	8	9	13	3	8
25 - 44	48	55	54	44	54
45 - 64	34	37	34	28	33
65 - 74	24	31	15	25	29
75 and older	29	33	30	31	28
Unknown	1	2	0	0	1
<b>TOTAL</b>	<b>170</b>	<b>197</b>	<b>168</b>	<b>162</b>	<b>176</b>

**K. SEX OF PEDESTRIANS**

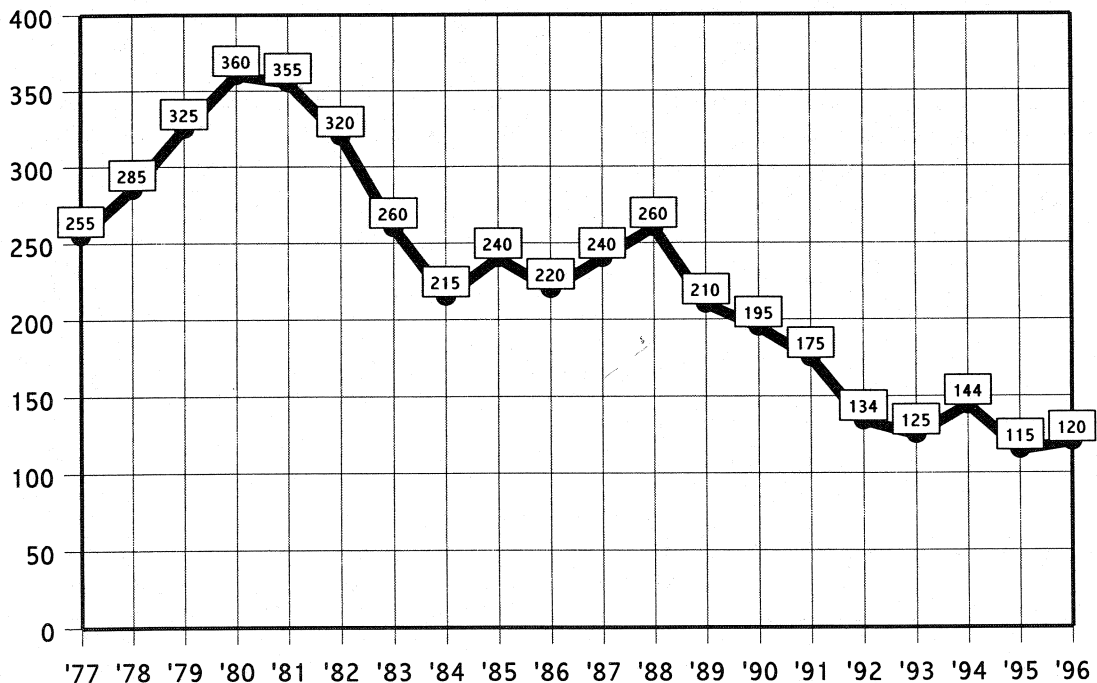
Sex	1992	1993	1994	1995	1996
Male	123	126	112	100	116
Female	47	71	56	62	60
<b>TOTAL</b>	<b>170</b>	<b>197</b>	<b>168</b>	<b>162</b>	<b>176</b>

**L. CONDITION OF ALL DRIVERS**

Condition	Drivers
Had been drinking	49
Intoxicated .10% or greater	120
Defective Eyesight	1
Under influence of drugs/positive drugs	19
Other bodily defects	4
Ill or fatigued	14
Apparently Asleep or sleepy	16
Other handicaps	2
Apparently Normal	702
Parked/Unknown	269
<b>TOTAL</b>	<b>1196</b>

**20 YEAR TREND**

Intoxicated Drivers Involved in Fatal Accidents





## M. ALCOHOL FACTOR

There were 809 fatalities during 1996. Of this total 625 were tested for alcohol and 184 were not tested. Of the fatalities, 443 were drivers, 172 were passengers, 176 were pedestrians and 18 were pedalcyclists. Of the 625 tested, 190 were positive for alcohol in varying degrees and 435 were negative. This indicates that 30.4% of the fatalities tested were positive for alcohol and 69.6% were negative. Sixteen drivers, three passengers, three pedestrians and two pedalcyclists tested positive for drugs. Of the three passengers, one was also positive for alcohol.

In 143 of the 754 accidents, Driving While Intoxicated was listed as the major contributing factor. There were 153 people killed as a result of these 143 accidents.

- 1.) **Drivers:** There were a total of 443 drivers killed of which 361 were tested. Of those tested, 107 were positive and 238 were negative, indicating 29.6% had consumed an alcoholic beverage. Of the 107 imbibing drivers, 85 or 79.4% had an alcohol level of .10% or higher. Sixteen deceased drivers tested positive for drugs.  
**Surviving:** There were a total of 753 surviving drivers of which 246 were tested. Of those, 63 were positive and 176 were negative, indicating 25.6% had consumed an alcoholic beverage. Of the 63 imbibing drivers, 59 or 93.6% had an alcohol level of .10% or higher. Seven surviving drivers tested positive for drugs.
- 2.) **Passengers:** There were a total of 172 passengers killed of which 107 were tested. Of those tested, 33 were positive and 72 negative, indicating 30.8% had consumed an alcoholic beverage. Three passengers tested positive for drugs and one of these also tested positive for alcohol.
- 3.) **Pedestrians:** There were a total of 176 pedestrians killed of which 143 were tested. Of those tested, 48 were positive and 92 were negative for an alcohol factor of 33.6%.
- 4.) **Pedalcyclists:** There were a total of 18 pedalcyclists killed of which 14 were tested. Of those tested, 2 were positive and 10 were negative, indicating that 14.3% had consumed an alcoholic beverage.

### SURVIVING DRIVER ALCOHOL FACTORS

	.01 - .04%	.05 - .09%	.10 - .14%	.15 & over	Negative	No Test	Total
<b>Drivers</b>	12	12	16	19	176	507	<b>742</b>

NOTE: Seven surviving drivers tested positive for drugs and four surviving drivers were listed as "Had been drinking."

### EVALUATION:

1996 showed a very slight increase in alcohol-related fatalities, however the overall trend is still downward. The number of fatal accident victims with blood alcohol readings above .10% increased from 141 in 1995 to 145 in 1996, an increase of only 2.8%. Deceased drivers showed a very slight increase when compared to 1995. Of those drivers tested in each category, deceased drivers showed an increase of 2.4%, and surviving drivers showed an increase of 9.3% in the .10% and above category.

VICTIM ALCOHOL FACTOR 1992 - 1996 COMPARISON

	.01% - .04%				.05% - .09%				.10% - .14%				.15% and Over							
	1992	1993	1994	1995	1996	1992	1993	1994	1995	1996	1992	1993	1994	1995	1996	1992	1993	1994	1995	1996
Drivers	15	10	12	18	13	14	10	6	19	8	20	20	25	21	24	75	71	77	62	61
Passengers	6	10	2	6	8	6	6	7	4	4	7	10	4	8	5	18	12	18	10	15
Pedestrians	3	8	5	3	5	3	9	7	5	2	7	5	5	8	8	34	28	28	27	32
Pedalcyclists	0	1	1	2	1	0	2	0	0	1	0	0	0	1	0	2	1	6	4	0
<b>TOTAL</b>	<b>24</b>	<b>29</b>	<b>20</b>	<b>29</b>	<b>27</b>	<b>23</b>	<b>27</b>	<b>20</b>	<b>28</b>	<b>15</b>	<b>34</b>	<b>35</b>	<b>34</b>	<b>38</b>	<b>37</b>	<b>129</b>	<b>112</b>	<b>129</b>	<b>103</b>	<b>108</b>
	<b>Had been drinking</b>				<b>Negative</b>				<b>No Test</b>				<b>TOTAL</b>							
	1992	1993	1994	1995	1996	1992	1993	1994	1995	1996	1992	1993	1994	1995	1996	1992	1993	1994	1995	1996
Drivers	2	1	2	1	1	221	189	205	227	238	62	79	52	77	82	409	380	379	425	427
Passengers	0	0	0	0	1	90	98	106	87	72	45	58	58	37	65	172	194	195	152	170
Pedestrians	1	1	1	0	1	90	96	88	90	92	32	50	34	29	33	170	197	168	162	173
Pedalcyclists	0	1	0	0	0	9	9	7	9	10	2	4	5	6	4	13	18	19	22	16
<b>TOTAL</b>	<b>3</b>	<b>3</b>	<b>3</b>	<b>1</b>	<b>3</b>	<b>410</b>	<b>392</b>	<b>406</b>	<b>413</b>	<b>412</b>	<b>141</b>	<b>191</b>	<b>149</b>	<b>149</b>	<b>184</b>	<b>764</b>	<b>789</b>	<b>761</b>	<b>761</b>	<b>786</b>

VICTIM ALCOHOL FACTORS FOR THE YEAR 1996

	.01% - .04%	.05% - .09%	.10% - .14%	.15% & Over	Had been drinking	Negative	No Test	TOTAL
Drivers	13	8	24	61	1	238	82	427
Passengers	8	4	5	15	1	72	65	170
Pedestrians	5	2	8	32	1	92	33	173
Pedalcyclists	1	1	0	0	0	10	4	16
<b>TOTAL</b>	<b>27</b>	<b>15</b>	<b>37</b>	<b>108</b>	<b>3</b>	<b>412</b>	<b>184</b>	<b>786</b>

LEGEND: Had been drinking: includes those delayed deaths where an odor of alcohol was detected. Includes admittance of victim (in delayed death) or statements of witnesses.

Includes lab reports which show a trace and not a percentage, or reading below 0.01%.

NEGATIVE: Tested and found to be negative.

NO TEST: Because of delayed death, age factor, contamination of samples, and the failure on the part of some investigative agencies and medical examiners to cause a test to be performed on victims.

NOTE: Sixteen drivers, three passengers, three pedestrians and two pedalcyclists, tested positive for drugs.

**N. ALCOHOL INVOLVEMENT OF DECEASED DRIVERS RELATED TO MANNER OF COLLISION**

<b>Manner of Collision</b>	<b>.01% - .09% Had been drinking</b>	<b>Under the Influence</b>	<b>Positive for Drugs</b>
Angle	4	8	2
Same direction - rear end	1	5	2
Same direction - other	0	1	0
Opposite direction - head on	1	12	2
Opposite direction - left turn	0	1	1
Fixed object	10	45	8
Pedestrian	0	1	0
Railroad train	0	0	0
Pedalcycle	0	0	0
Struck parked vehicle	2	3	1
Ran off roadway	1	4	0
Overtaken in roadway	1	4	0
Other object	0	0	0
Sideswipe	0	0	0
Fell from vehicle	0	1	0
Fell in vehicle	0	0	0
<b>TOTAL</b>	<b>20</b>	<b>85</b>	<b>16</b>

**O. MANNER OF COLLISION**

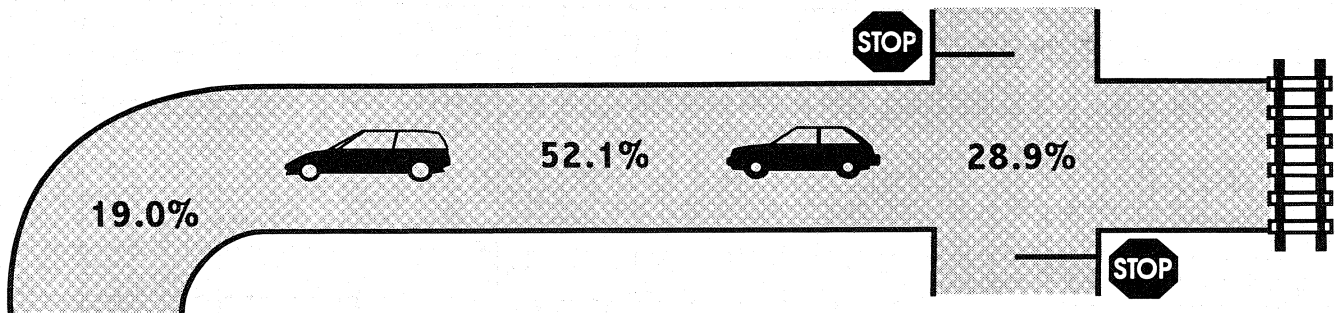
<b>Manner of Collision - All Accidents</b>	<b>1992</b>	<b>1993</b>	<b>1994</b>	<b>1995</b>	<b>1996</b>
Angle	101	100	103	123	132
Same direction - rear end	34	38	31	45	38
Same direction - other	15	5	7	9	9
Opposite direction - head on	90	93	76	86	91
Opposite direction - left turn	16	21	20	14	16
Fixed object	214	222	214	215	211
Pedestrian	162	188	164	158	174
Other*	48	46	61	53	62
Ran off road	10	8	10	8	10
Sideswipe	5	0	5	8	11
<b>TOTAL</b>	<b>695</b>	<b>721</b>	<b>691</b>	<b>719</b>	<b>754</b>

\*Other category includes: Railroad train, parked vehicle, animal, other object, fell from vehicle, pedalcycle involvement, overturned vehicle and fell in vehicle.

P. TYPE OF VEHICLES INVOLVED (INCLUDING PARKED)	Fatal Accidents				
	1992	1993	1994	1995	1996
Passenger vehicle	670	791	912	894	960
Passenger vehicle w/trailer	0	2	0	0	0
Recreation vehicle	1	0	0	0	0
Taxicab / Limo	2	2	7	7	2
Motorcycle	45	45	38	41	55
Moped	1	0	1	0	1
Pickup / Sport Utility	**	**	**	**	173
Van / Step Van	**	**	**	**	54
Fire / Rescue	**	**	**	**	3
Police Vehicle	**	**	**	**	1
Ambulance	**	**	**	**	3
Bus	10	11	11	16	13
School Bus	4	5	1	1	6
Single Unit 2-Axle	**	**	**	**	29
Single Unit 3-Axle	**	**	**	**	15
Truck / Trailer	**	**	**	**	4
Truck (Bobtail)	**	**	**	**	2
Semi-Trailer (Tractor-Trailer)	53	48	49	52	44
Doubles	**	**	**	**	0
Triples	**	**	**	**	0
Heavy Truck	**	**	**	**	0
Other	81	21	22	23	3
Trucks (pickup, van, all types)	199	178	187	244	N/A
Emergency vehicles (police, fire, etc.)	6	5	5	6	N/A
<b>TOTAL</b>	<b>1072</b>	<b>1108</b>	<b>1233</b>	<b>1284</b>	<b>1368</b>

\*\* Data not available due to changes (01/01/1996) in the State of New Jersey Police Report.

Q. CHARACTER OF ROAD	Fatal Accidents				
	1992	1993	1994	1995	1996
Road character					
Straight road	363	401	378	411	393
Sharp curve or turn	6	6	8	5	4
Other curves	165	138	122	105	139
Circle	1	0	0	1	0
Intersection	160	175	180	196	218
Railroad crossing	0	1	3	1	0
<b>TOTAL</b>	<b>695</b>	<b>721</b>	<b>691</b>	<b>719</b>	<b>754</b>



R. ROAD DESIGNATION	Fatal Accidents				
	1992	1993	1994	1995	1996
Road Designation					
State	111	112	122	145	131
County	227	168	198	183	201
Township	32	88	72	80	65
U.S.	115	114	86	112	121
Borough or City	120	154	116	114	135
State Park	1	1	0	1	1
Garden State Parkway	17	23	25	30	27
Federal (Interstate)	43	36	38	35	40
New Jersey Turnpike	23	21	24	19	25
Atlantic City Expressway	6	4	10	0	8
Institution	0	0	0	0	0
<b>TOTAL</b>	<b>695</b>	<b>721</b>	<b>691</b>	<b>719</b>	<b>754</b>

**Note:** Sections of the Interstate Highway System run concurrent with other highways.

S. AGE OF DRIVERS	Fatal Accidents				
	1992	1993	1994	1995	1996
Age of Driver					
16 and under	11	7	5	6	10
Age 17	36	33	34	34	25
18 - 20	95	92	81	75	85
21 - 24	127	105	115	113	116
25 - 29	115	126	124	131	117
30 - 39	226	206	192	194	222
40 - 49	167	153	152	187	203
50 - 64	123	137	129	158	166
65 and over	129	172	160	175	182
Unknown*	56	49	47	58	70
<b>TOTAL</b>	<b>1085</b>	<b>1080</b>	<b>1039</b>	<b>1131</b>	<b>1196</b>

T. SEX OF DRIVER	Fatal Accidents				
	1992	1993	1994	1995	1996
Sex of Drivers					
Male	747	765	737	824	815
Female	282	265	255	255	313
Unknown	56	50	47	52	68
<b>TOTAL</b>	<b>1085</b>	<b>1080</b>	<b>1039</b>	<b>1131</b>	<b>1196</b>

\*Unknown includes hit-and-run and parked vehicle accidents where driver information is not included.

U. WHAT DRIVERS WERE DOING	Fatal Accidents				
	1992	1993	1994	1995	1996
Making right turn	6	8	11	11	8
Making left turn	40	43	49	55	64
Making "U" turn	2	4	4	5	3
Going straight ahead	629	677	619	756	741
Slowing down, stopping	3	5	19	17	14
Overtaking (Passing on right)	3	3	3	7	7
Forward from parking space	1	2	1	0	0
Backward from parking space	1	1	1	2	0
Other backing	4	5	4	5	7
Stop in traffic lane	27	25	33	40	37
Starting from a traffic lane	6	3	6	7	11
Starting from a parked position	2	3	2	1	0
Parked	42	32	38	32	41
Skidding	34	9	3	4	13
Passing on left	16	12	16	11	10
Avoiding vehicle, object, pedestrian	31	22	19	16	22
Emerging from alley or driveway	5	2	4	6	6
Unknown	89	89	73	25	17
Crossing highway through island	1	0	0	0	0
Being towed or pushed	0	0	0	0	0
Pushing or towing vehicle	0	0	0	0	0
Stalled on railroad tracks	0	0	0	0	0
Rounding curve or circle	123	114	112	111	173
Entering highway	3	2	1	2	4
Changing lanes	16	12	21	18	18
Other	1	7	0	0	0
<b>TOTAL</b>	<b>1085</b>	<b>1080</b>	<b>1039</b>	<b>1131</b>	<b>1196</b>

V. WHAT PEDESTRIANS WERE DOING	Fatal Accidents				
	1992	1993	1994	1995	1996
<b>Standing in roadway</b>	16	15	15	13	15
Walking with traffic	11	15	12	8	14
Crossing roadway	103	108	99	114	114
Walking on sidewalk	2	8	2	1	4
Standing on shoulder	7	10	9	9	8
Other	31	41	31	17	21
<b>TOTAL</b>	<b>170</b>	<b>197</b>	<b>168</b>	<b>162</b>	<b>176</b>

64.7 of all pedestrian fatalities occurred while attempting to cross a roadway.

**W. CONTRIBUTING CIRCUMSTANCES**

<b>Contributing Circumstances</b>	<b>1992</b>	<b>1993</b>	<b>1994</b>	<b>1995</b>	<b>1996</b>
<b>Exceeding lawful speed</b>	43	31	24	34	35
Too fast for conditions	22	27	42	30	12
Following too closely	1	1	1	1	1
On wrong side of road	28	8	17	19	35
Did not have right-of-way	12	35	22	27	29
Driver fell asleep	10	13	12	12	13
Failure to signal	0	1	0	0	0
Improper turn	17	13	28	16	20
Passing on hill or curve	0	1	0	0	0
Other improper passing	4	4	5	9	5
Inattentive driving	152	167	126	154	195
Improper crossing center island	1	1	1	0	0
Disregarding stop sign	51	35	28	58	56
Disregarding traffic light	21	32	26	25	24
Passing left on center line	0	1	0	0	1
Drunken driving	145	134	159	133	143
Improper starting from curb	0	0	0	0	0
Drunken bicyclist	1	0	1	3	0
Improper parking	0	3	5	2	6
Failure to keep right	16	22	23	21	17
Mechanical failure	3	0	8	2	3
Improper lights	2	1	1	3	4
Backing on highway	0	0	2	1	1
Stopped in roadway	3	2	2	3	0
Passed stopped school bus	0	0	0	0	0
Animal in roadway	0	0	1	1	0
Cutting in	3	1	7	3	0
Tire blew out	2	0	1	1	0
Other	38	23	35	43	46
Passing on right	1	0	0	1	0
Pedestrian violation	133	142	132	117	124
Unknown*	55	93	56	62	49
Driver under influence of drugs	4	7	3	6	8
Pedestrian under influence of drugs	1	6	0	0	0
<b>TOTAL</b>	<b>769</b>	<b>804</b>	<b>768</b>	<b>787</b>	<b>827</b>



## SPECIFIC AREAS OF CONCERN INTERSTATE HIGHWAY FATALITIES

The Interstate Highway System of New Jersey is 100% completed, with 421.21 miles open to the motoring public. During 1996, the death rate averaged 3.91 deaths per month and one death for every 8.8 miles of highway. A concise analysis of victim classification, alcohol involvement, driver ages, contributing circumstances and manner of collision is outlined on the following page.

### INTERSTATE HIGHWAY MILEAGE

Highway Number	Mileage Open	Fatal Accidents by Highway
I-76	3.04	1
I-78	67.83	11
I-80	68.38	12
I-95	78.68	0
I-195	33.86	0
I-278	2.00	0
I-280	17.85	6
I-287	67.54	5
I-295	71.48	4
I-676	4.76	1
<b>TOTAL</b>	<b>415.42</b>	<b>40</b>

# INTERSTATE HIGHWAY FATALITIES

1996

Interstate Fatal Accidents: 40

Interstate Fatalities: 47

## Victim Classification

Drivers	26
Passengers	14
Pedestrians	7
Pedalcyclists	0
<b>TOTAL</b>	<b>47</b>

## Age of Drivers

16 & under	1
17	0
18 - 20	3
21 - 24	5
25 - 29	7
30 - 39	15
40 - 49	22
50 - 64	12
65 & over	1
Unknown	5
<b>TOTAL</b>	<b>71</b>

## Contributing Circumstances

Drunken driving	8
Fell Asleep	0
Inattentive driving	16
Excessive speed	4
*Driver under influence of Drugs	0
*Stopped in roadway	0
Other	9
Mechanical failure	1
Pedestrian violation	5
No improper driving	33
Unknown	2
<b>TOTAL</b>	<b>78</b>

## Manner of Collision

Head-on	3
Fixed object	8
Angle	2
Pedestrian	7
Rear end	8
Ran off roadway	2
Pedalcyclist	0
Same direction - other	2
Struck parked vehicle	1
Other	7
<b>TOTAL</b>	<b>40</b>

## Victim Alcohol Factors

	.01% - .04%	.05% - .09%	.10% - .14%	.15% & over	Negative	No test	TOTAL
Drivers	1	0	1	3	20	1	26
Passengers	2	2	0	0	8	2	14
Pedestrians	1	0	0	0	5	0	6
Pedalcyclists	0	0	0	0	0	0	0
<b>TOTAL</b>	<b>4</b>	<b>2</b>	<b>1</b>	<b>3</b>	<b>33</b>	<b>3</b>	<b>46</b>

\* one pedestrian tested positive for drugs.

### Fatal Pedalcycle Accidents

	1992	1993	1994	1995	1996
Pedalcycle Accidents	13	18	19	22	18
Fatalities	13	18	19	22	18

### Manner of Collision

	'92	'93	'94	'95	'96
Angle	7	6	14	11	7
Same direction - rear end	3	8	2	5	7
Opposite direction - head on	1	1	3	3	4
Same direction - other	2	3	0	3	0
<b>TOTAL</b>	<b>13</b>	<b>18</b>	<b>19</b>	<b>22</b>	<b>18</b>

### Classification of Victim

	1992	1993	1994	1995	1996
Drivers	13	18	19	22	18
Passengers	0	0	0	0	0
<b>TOTAL</b>	<b>13</b>	<b>18</b>	<b>19</b>	<b>22</b>	<b>18</b>

### Contributing Circumstances

	'92	'93	'94	'95	'96
No improper driving	2	1	0	1	5
Ability impaired by drinking	2	1	6	4	0
Inattentive driving	2	4	2	2	2
No rear lights	2	0	1	0	1
On wrong side of road	1	1	2	1	1
Did not have right-of- way	2	2	3	6	2
Disregarded traffic light	1	2	0	3	1
Failure to keep right	0	2	1	1	1
Disregarded stop sign	1	1	0	3	0
Too fast for conditions	0	0	0	0	0
Improper turns	0	0	1	0	1
Other	0	3	2	0	2
Unknown	0	1	1	1	2
<b>TOTAL</b>	<b>13</b>	<b>18</b>	<b>19</b>	<b>22</b>	<b>18</b>

### Age of Victim

	1992	1993	1994	1995	1996
0 - 3	0	0	0	0	0
4 - 10	2	2	3	2	1
11 - 15	2	2	4	3	2
16 - 20	1	6	0	3	1
21 - 30	1	1	6	1	2
31 - 40	1	5	0	7	6
41 - 50	3	1	3	1	1
51 - 60	3	1	1	1	1
61 & over	0	0	2	4	4
Unknown	0	0	0	0	0
<b>TOTAL</b>	<b>13</b>	<b>18</b>	<b>19</b>	<b>22</b>	<b>18</b>

### ALCOHOL INVOLVEMENT

Of the eighteen pedalcyclist fatalities, 14 were tested. Two pedalcyclists had alcohol contents of: .028%, .078%. Two pedalcyclists tested positive for drugs and the remaining ten returned negative. The remaining four pedalcyclists were not tested due to age factors, delayed deaths and various other reasons.

### FATAL MOTORCYCLE ACCIDENTS

	1992	1993	1994	1995	1996
Accidents	45	43	35	38	50
Fatalities	45	43	35	38	51

Age of drivers	1992	1993	1994	1995	1996
16 & under	0	0	1	0	0
17 - 20	6	7	1	2	5
21 - 30	16	16	20	15	21
31 - 40	13	11	9	15	13
Over 40	10	9	4	7	12
<b>TOTAL</b>	<b>45</b>	<b>43</b>	<b>35</b>	<b>39</b>	<b>51</b>

Manner of Collision	'92	'93	'94	'95	'96
Opposite direction - head on	6	1	5	6	7
Fixed object	16	18	19	6	7
Angle	11	8	2	12	15
Opposite direction - left turn	3	7	1	2	2
Opposite direction - other	1	1	1	2	0
Sideswipe	0	0	0	0	0
Pedestrian	1	1	0	1	0
Fell from vehicle	1	0	0	1	2
Same direction - rear end	3	2	0	3	4
Ran off roadway	1	1	0	1	2
Pedalcyclist	0	1	1	0	0
Overtaken in road	2	2	0	2	6
Struck parked vehicle	0	0	0	2	4
Other	0	1	6	0	1
<b>TOTAL</b>	<b>45</b>	<b>43</b>	<b>35</b>	<b>38</b>	<b>50</b>

Victim Classification	'92	'93*	'94*	'95	'96
Drivers	44	35	31	37	47
Passengers	1	6	3	1	4
<b>TOTAL</b>	<b>45</b>	<b>41</b>	<b>34</b>	<b>38</b>	<b>51</b>

\* Pedalcyclist or Pedestrian

Contributing Circumstances	'92	'93	'94	'95	'96
No improper driving	10	7	0	10	7
Drunken driving	15	17	17	8	18
Under influence of drugs	0	1	1	0	1
Failure to keep right	2	0	2	1	0
Improper left turn	0	0	0	0	0
Inattentive driving	7	5	3	9	9
Improper passing	1	0	1	3	1
Excessive speed	5	8	4	4	3
Didn't have right-of-way	0	0	0	0	0
Improper parking	0	0	0	0	0
Mechanical failure	0	0	0	0	0
Unknown	2	3	2	3	1
Disregard of traffic	0	1	0	0	1
Disregarded stop sign	2	0	0	0	1
Other	1	1	5	2	8
<b>TOTAL</b>	<b>45</b>	<b>43</b>	<b>35</b>	<b>40</b>	<b>50</b>

	Victim Alcohol Factors						TOTAL
	.01% - .04%	.05% - .09%	.10% - .14%	.15% and over	Negative	No test	
Drivers	2	2	4	10	19	5	42
Passengers	0	0	1	0	2	1	4
<b>TOTAL</b>	<b>2</b>	<b>2</b>	<b>5</b>	<b>10</b>	<b>21</b>	<b>6</b>	<b>46</b>

\* Five drivers were positive for drugs.

### FATAL TRACTOR-TRAILER ACCIDENTS

	1992	1993	1994	1995	1996
Accidents	52	47	45	50	43
Fatalities	58	60	57	54	44

Manner of Collision	'92	'93	'94	'95	'96
Head on	4	4	5	8	7
Fixed object	4	2	0	4	1
Other object	2	0	0	0	2
Angle	6	12	10	16	8
Pedestrian	3	5	6	5	6
Rear end	18	13	14	13	10
Ran off roadway	0	0	0	0	0
Pedalcyclist	0	0	0	1	1
Opposite Direction - other	4	1	2	2	0
Struck parked vehicle	6	7	0	0	3
Overtaken in roadway	1	0	0	0	1
Railroad train	0	1	0	0	0
Sideswipe	3	0	1	0	3
Left turn	1	2	2	1	1
Other	0	0	5	0	0
<b>TOTAL</b>	<b>52</b>	<b>47</b>	<b>45</b>	<b>50</b>	<b>43</b>

Contributing Circumstances	'92	'93	'94	'95	'96
Drunken driving	1	1	2	0	1
Fell asleep	0	0	0	0	0
Inattentive driving	6	7	6	4	3
Excessive speed	0	0	0	1	0
Driver under influence of drugs	1	0	0	0	0
Stopped in roadway	0	0	0	0	0
Other	2	1	2	4	5
Mechanical failure	0	0	2	0	1
Disregarding traffic light	2	5	1	1	0
Failure to keep right	0	0	0	1	0
Improper parking	0	1	3	0	3
On wrong side of road	0	0	0	1	0
Following too close	0	0	0	1	0
No improper driving	38	28	28	33	27
Unknown	3	0	2	2	0
Failed to yield	0	1	0	1	0
Disregarding stop sign	0	1	0	1	3
Improper turn	0	2	2	1	1
Backing in roadway	0	0	1	1	0
<b>TOTAL</b>	<b>53</b>	<b>47</b>	<b>49</b>	<b>52</b>	<b>44</b>

Victim Classification	'92	'93	'94	'95	'96
Drivers	5	4	2	5	3
Passengers	0	0	0	0	0
<b>TOTAL</b>	<b>5</b>	<b>4</b>	<b>2</b>	<b>5</b>	<b>3</b>

Other Victim Classifications	'92	'93	'94	'95	'96
Drivers	38	31	29	35	27
Passengers	12	19	20	8	7
Pedestrians	3	6	6	5	6
Pedalcyclists	0	0	0	1	1
<b>TOTAL</b>	<b>53</b>	<b>56</b>	<b>55</b>	<b>49</b>	<b>41</b>

Other Contributing Circumstances	'92	'93	'94	'95	'96
Drunken driving	11	5	7	7	8
Fell asleep	0	1	0	0	0
Inattentive driving	10	11	6	6	7
Excessive speed	1	1	1	1	0
Driver under influence of drugs	2	0	0	0	0
Stopped in roadway	2	0	0	0	0
Other	4	1	2	2	0
Mechanical failure	0	0	0	0	0
Pedestrian violation	3	3	3	3	4
Disregarding traffic light	0	1	2	2	2
Failure to keep right	2	1	2	2	1
Improper parking	0	0	0	0	0
On wrong side of road	1	0	0	0	3
Passing on right	0	0	0	0	0
No improper driving	12	31	26	26	20
No pedestrian violation	0	3	3	3	0
Unknown	2	3	3	3	0
Failed to yield	0	1	2	2	2
Disregarding stop sign	1	2	0	0	2
Improper turn	1	0	1	1	0
Cutting in	0	0	2	2	1
<b>TOTAL</b>	<b>52</b>	<b>64</b>	<b>60</b>	<b>60</b>	<b>50</b>

**TRACTOR-TRAILER VICTIM ALCOHOL FACTORS**

	VICTIM ALCOHOL FACTORS						
	.01% - .04%	.05% - .09%	.10% - .14%	.15% & over	Negative	No test	TOTAL
Drivers	0	0	0	0	2	1	3
Passengers	0	0	0	0	0	0	0
<b>TOTAL</b>	<b>0</b>	<b>0</b>	<b>0</b>	<b>0</b>	<b>2</b>	<b>1</b>	<b>3</b>

**OTHER VICTIM ALCOHOL FACTORS**

	VICTIM ALCOHOL FACTORS						
	.01% - .04%	.05% - .09%	.10% - .14%	.15% & over	Negative	No test	TOTAL
Drivers	0	0	3	2	19	2	26
Passengers	0	0	0	1	2	4	7
Pedestrians	1	0	0	0	3	2	6
Pedalcyclists	0	0	0	0	1	0	1
<b>TOTAL</b>	<b>1</b>	<b>0</b>	<b>3</b>	<b>3</b>	<b>25</b>	<b>8</b>	<b>40</b>

\* 1 Driver was positive for drugs.

**RESTRAINT USAGE  
PASSENGER CAR OCCUPANTS IN FATAL ACCIDENTS**

Restraint used	Driver survived	Driver killed	Passenger killed
Lap belt	7	3	0
Shoulder belt	5	3	3
Lap & shoulder belt	286	136	33
Child safety seat	0	0	3
Airbag deployed	45	29	5
None used	99	154	91
Unknown	61	32	14
<b>Seat belt &amp; Airbag **</b>	<b>18</b>	<b>26</b>	<b>5</b>
<b>TOTAL</b>	<b>485</b>	<b>331</b>	<b>144</b>

Based on the various sources of information (accident reports, observations, interviews, evidence) the seat belt data may not be completely reliable.

"Seat belt & Airbag" are subtracted from overall number to give a true total.

**17 - 20 AGE GROUP**

Listed below are the 17 to 20 year-old drivers involved in fatal motor vehicle accidents.

<b>Year</b>	<b>Total fatal accidents 17 - 20 drivers</b>	<b>Total drivers involved</b>	<b>Number of drivers drunk*</b>
1996	109	110	15

\* .10% & over

<b>1996</b>	<b>17 years old</b>	<b>18 years old</b>	<b>19 years old</b>	<b>20 years old</b>
Total drivers involved	25	33	30	22
Number of drivers drunk	1	3	4	7

**FATAL ACCIDENTS WITH ALCOHOL INVOLVED**

<b>1996</b>	<b>17 years old</b>	<b>18 years old</b>	<b>19 years old</b>	<b>20 years old</b>
Accidents	2	4	11	7

**VICTIM CLASSIFICATION**

<b>1996</b>	<b>17 years old</b>	<b>18 years old</b>	<b>19 years old</b>	<b>20 years old</b>
Drivers	7	12	12	9
Passengers	8	5	1	5

**FATAL ACCIDENTS AND PERSONS KILLED FOR SELECTED HOLIDAY PERIODS IN NEW JERSEY**

<b>Holiday</b>			<b>Fatal accidents</b>	<b>Persons killed</b>	
Memorial Day	1992	(3)	78 Hours	7	7
	1993	(3)	78 Hours	10	14
	1994	(3)	78 Hours	8	12
	1995	(3)	78 Hours	6	6
	1996	*(4)	96 Hours	9	10
Fourth of July	1992	(3)	78 Hours	14	16
	1993	(3)	78 Hours	4	4
	1994	(3)	78 Hours	4	4
	1995	(5)	120 Hours	14	18
	1996	*(5)	120 Hours	4	4
Labor Day	1992	(3)	78 Hours	9	10
	1993	(3)	78 Hours	10	10
	1994	(3)	78 Hours	5	5
	1995	(3)	78 Hours	8	8
	1996	*(4)	96 Hours	22	23
Thanksgiving	1992	(4)	102 Hours	6	7
	1993	(4)	102 Hours	13	14
	1994	(4)	102 Hours	8	8
	1995	(4)	102 Hours	4	4
	1996	*(5)	120 Hours	21	23
Christmas	1992	(4)	102 Hours	11	11
	1993	(3)	78 Hours	7	9
	1994	(3)	78 Hours	3	3
	1995	(3)	78 Hours	4	4
	1996	(1)	30 Hours	3	3
New Years	1992-3	(4)	102 Hours	7	7
	1993-4	(3)	78 Hours	5	5
	1994-5	(3)	78 Hours	3	4
	1995-6	(3)	78 Hours	4	4
	1996-7	(1)	30 Hours	3	3

Figures in parentheses show number of full days in each holiday period. Accidents and deaths are for those days plus the last six hours of the preceding day. An \* denotes the number of full days only and are C.A.R.E. designated holidays.



**TEN YEAR EXPERIENCE**

Years	Fatal Accidents	Fatalities	Drivers	Passengers	Pedestrians	Pedalcyclists	Motorcycles*	Mopeds*	Alcohol Involvement
1987	929	1023	536	240	215	32	47	1	38%
1988	966	1051	530	263	239	19	47	2	40%
1989	815	892	450	207	217	18	30	1	37.9%
1990	818	888	466	194	201	27	57	1	36.8%
1991	744	790	418	174	178	20	47	0	38.6%
1992	695	764	409	172	170	13	45	1	34.2%
1993	721	789	380	194	197	18	37	0	34.5%
1994	691	761	379	197	168	19	35	0	33.7%
1995	719	773	435	154	162	22	38	0	31.9%
1996	754	809	443	172	176	18	51	0	30.4%
<b>TOTAL</b>	<b>7852</b>	<b>8540</b>	<b>4446</b>	<b>1967</b>	<b>1923</b>	<b>206</b>	<b>434</b>	<b>6</b>	<b>36.6%</b>

\*Included in "Driver Totals"—If passenger, included in "Passenger Totals."

# NJSP FATAL ACCIDENT INVESTIGATIONS SUMMARY BY TROOP

## LEGEND

CR ..... County Road  
 SH ..... State Highway  
 mp ..... milepost

Date	Time	Station	Road	mp	Municipality	County	Contributing Circumstances
<b>TROOP A</b>							
01/01/1996	0630	BRIDGETON	CR 607	0.0	BRIDGETON CITY	CUMBERLAND	DRUNKEN DRIVING
01/07/1996	0439	A.C.E.	EXPRESSWAY	20.7	HAMILTON TWP	ATLANTIC	TOO FAST FOR CONDITIONS
01/18/1996	1922	RED LION	US 206	10.1	SHAMONG TWP	BURLINGTON	ON WRONG SIDE OF ROAD
01/25/1996	1125	WOODSTOWN	US 40	20.9	UPR PITTSBORO TWP	SALEM	DID NOT HAVE RIGHT OF WAY
02/20/1996	1413	BRIDGETON	CR 607	0.0	HOPEWELL TWP	CUMBERLAND	DID NOT HAVE RIGHT OF WAY
02/26/1996	1005	A.C.E.	EXPRESSWAY	24.6	HAMILTON TWP	ATLANTIC	DRIVER FELL ASLEEP
04/01/1996	0620	RED LION	CR 563	0.0	WOODLAND TWP	BURLINGTON	UNDER THE INF. OF DRUGS
04/20/1996	0642	BELLMAWR	I-295	19.7	WEST DEPTFORD TWP	GLOUCESTER	INATTENTIVE DRIVING
04/21/1996	0940	A.C.E.	EXPRESSWAY	32.0	WINSLOW TWP	CAMDEN	DRUNKEN DRIVING
04/26/1996	2227	BELLMAWR	I-76	0.9	GLOUCESTER CITY	CAMDEN	IMPROPER TURN
04/28/1996	0218	WOODSTOWN	THREE BRIDGES RD		UPR PITTSBORO TWP	SALEM	DRUNKEN DRIVING
05/01/1996	1332	ABSECON	US 322	33.9	FOLSOM BORO	ATLANTIC	INATTENTIVE DRIVING
05/16/1996	1132	BELLMAWR	SH 42	6.6	GLOUCESTER TWP	CAMDEN	PEDESTRIAN VIOLATION
05/18/1996	0415	ABSECON	CR 540	0.0	BUENA VISTA TWP	ATLANTIC	PEDESTRIAN VIOLATION
05/23/1996	0858	BRIDGETON	SH 49	27.9	FAIRFIELD TWP	CUMBERLAND	INATTENTIVE DRIVING
05/25/1996	0828	ABSECON	CR 655	0.0	BUENA VISTA TWP	ATLANTIC	DISREGARD OF TRAFFIC LIGHT
05/26/1996	0251	BELLMAWR	I-676	3.3	CAMDEN CITY	CAMDEN	PEDESTRIAN VIOLATION
06/03/1996	0056	BRIDGETON	CR 552	0.0	DEERFIELD TWP	CUMBERLAND	DRUNKEN DRIVING
06/08/1996	1052	ABSECON	US 40	39.0	BUENA VISTA TWP	ATLANTIC	FAILURE TO KEEP RIGHT
06/10/1996	1558	RED LION	US 206	7.5	SHAMONG TWP	BURLINGTON	ON WRONG SIDE OF ROAD
06/26/1996	0109	A.C.E.	EXPRESSWAY	13.0	HAMILTON TWP	ATLANTIC	INATTENTIVE DRIVING
06/30/1996	0803	RED LION	US 206	13.8	TABERNACLE TWP	BURLINGTON	DISREGARD OF STOP SIGN
07/10/1996	2125	RED LION	CR 530	0.0	SOUTHAMPTON TWP	BURLINGTON	EXCEEDING LAWFUL SPEED
07/30/1996	1230	A.C.E.	EXPRESSWAY	8.8	EGG HARBOR TWP	ATLANTIC	INATTENTIVE DRIVING
07/31/1996	0755	WOODBINE	US 9	25.7	UPPER TWP	CAPE MAY	DRUNKEN DRIVING
08/03/1996	0020	A.C.E.	EXPRESSWAY	14.4	HAMILTON TWP	ATLANTIC	INATTENTIVE DRIVING
08/18/1996	0101	WOODSTOWN	CR 660	0.0	UPR PITTSBORO TWP	SALEM	DRUNKEN DRIVING
08/30/1996	0901	WOODBINE	CR 631	0.0	UPPER TWP	CAPE MAY	INATTENTIVE DRIVING
08/31/1996	1730	PORT NORRIS	SH 347	7.5	MAURICE RIVER TWP	CUMBERLAND	ON WRONG SIDE OF ROAD
09/03/1996	1501	TUCKERTON	SO BEND RD	0.0	WASHINGTON TWP	BURLINGTON	INATTENTIVE DRIVING
09/14/1996	2254	BELLMAWR	SH 55	51.9	MANTUA TWP	GLOUCESTER	DRUNKEN DRIVING
09/17/1996	0510	WOODSTOWN	SH 45	10.8	PILESBORO TWP	SALEM	DRUNKEN DRIVING
09/20/1996	1038	PORT NORRIS	SH 55	20.7	MAURICE RIVER TWP	CUMBERLAND	DISREGARD OF STOP SIGN
09/25/1996	0208	WOODSTOWN	CR 540	0.0	ALLOWAY TWP	SALEM	DRUNKEN DRIVING
10/06/1996	2122	ABSECON	SH 54	1.5	BUENA VISTA TWP	ATLANTIC	PEDESTRIAN VIOLATION
10/08/1996	1835	RED LION	SH 70	17.9	SOUTHAMPTON TWP	BURLINGTON	INATTENTIVE DRIVING
10/09/1996	0456	ABSECON	MILLVILLE AVE	0.0	BUENA VISTA TWP	ATLANTIC	DRUNKEN DRIVING
10/11/1996	1640	A.C.E.	EXPRESSWAY	37.7	WINSLOW TWP	CAMDEN	INATTENTIVE DRIVING
10/19/1996	1115	RED LION	SH 70	17.9	SOUTHAMPTON TWP	BURLINGTON	INATTENTIVE DRIVING
10/25/1996	1423	BRIDGETON	CR 658	0.0	UPR DEERFIELD TWP	CUMBERLAND	DISREGARD OF STOP SIGN
11/10/1996	0509	BELLMAWR	SH 42	12.7	DEPTFORD TWP	GLOUCESTER	INATTENTIVE DRIVING
11/12/1996	0659	WOODSTOWN	I-295	10.2	LOGAN TWP	GLOUCESTER	EXCEEDING LAWFUL SPEED
11/12/1996	1400	WOODBINE	CR 550	0.0	DENNIS TWP	CAPE MAY	DISREGARD OF STOP SIGN
11/30/1996	1717	RED LION	US 206	23.5	SOUTHAMPTON TWP	BURLINGTON	DID NOT HAVE RIGHT OF WAY
12/08/1996	0350	A.C.E.	EXPRESSWAY	1.2	ATLANTIC CITY	ATLANTIC	INATTENTIVE DRIVING
12/27/1996	1340	BRIDGETON	CR 606	0.0	UPR DEERFIELD TWP	CUMBERLAND	INATTENTIVE DRIVING
<b>TROOP B</b>							
01/02/1996	1445	HOPE	I-80	8.8	KNOWLTON TWP	WARREN	INATTENTIVE DRIVING
01/03/1996	1222	SUSSEX	CR 655	0.0	FRANKFORD TWP	SUSSEX	INATTENTIVE DRIVING
01/13/1996	0213	NETCONG	I-80	36.1	ROCKAWAY TWP	MORRIS	DRUNKEN DRIVING
01/21/1996	1329	PERRYVILLE	VAN SYCKLES CNR RD		UNION TWP	HUNTERDON	OTHER
01/31/1996	2100	SOMERVILLE	I-78	34.8	WARREN TWP	SOMERSET	OTHER

Date	Time	Station	Road	mp	Municipality	County	Contributing Circumstances
02/09/1996	1335	HOPE	I-80	3.5	KNOWLTON TWP	WARREN	INATTENTIVE DRIVING
02/10/1996	0107	SOMERVILLE	I-287	30.0	BERNARDS TWP	SOMERSET	DRUNKEN DRIVING
02/14/1996	2158	TOTOWA	I-80	58.3	PATERSON CITY	PASSAIC	UNKNOWN
02/27/1996	1847	TOTOWA	I-280	5.3	ROSELAND BORO	ESSEX	INATTENTIVE DRIVING
04/04/1996	1510	TOTOWA	I-80	64.4	LODI BORO	BERGEN	OTHER
04/07/1996	1614	SUSSEX	CR 628	0.0	WANTAGE TWP	SUSSEX	UNKNOWN
04/21/1996	0202	SUSSEX	CR 560	0.0	SANDYSTON TWP	SUSSEX	DRUNKEN DRIVING
04/22/1996	1828	TOTOWA	I-280	14.9	HARRISON TOWN	HUDSON	OTHER
04/23/1996	2350	TOTOWA	I-280	10.2	ORANGE CITY	ESSEX	PEDESTRIAN VIOLATION
05/11/1996	0140	TOTOWA	I-280	10.1	ORANGE CITY	ESSEX	DRUNKEN DRIVING
05/14/1996	1212	TOTOWA	I-80	57.2	PATERSON CITY	PASSAIC	INATTENTIVE DRIVING
06/16/1996	1030	SOMERVILLE	I-78	49.8	SPRINGFIELD TWP	UNION	DRUNKEN DRIVING
06/29/1996	0225	WASHINGTON	SH 17	32.6	GREENWICH TWP	WARREN	DRUNKEN DRIVING
07/01/1996	1415	SUSSEX	US 206	117.0	BRANCHVILLE BORO	SUSSEX	DISREGARD OF STOP SIGN
07/11/1996	0635	HOPE	CR 517	0.0	ALLAMUCHY TWP	WARREN	ON WRONG SIDE OF ROAD
07/14/1996	0021	NETCONG	I-80	41.2	PARSIPPANY-TROYHILL	MORRIS	INATTENTIVE DRIVING
08/17/1996	2201	PERRYVILLE	SH 31	38.7	HAMPTON BORO	HUNTERDON	OTHER
08/18/1996	1607	HOPE	CR 521	0.0	HOPE TWP	WARREN	ON WRONG SIDE OF ROAD
08/19/1996	0610	PERRYVILLE	I-78	6.9	GREENWICH TWP	WARREN	INATTENTIVE DRIVING
08/21/1996	0842	TOTOWA	I-80	60.8	ELMWOOD PARK	BERGEN	MECHANICAL FAILURE
08/27/1996	1707	PERRYVILLE	CR 614	0.0	UNION TWP	HUNTERDON	ON WRONG SIDE OF ROAD
08/30/1996	0116	NETCONG	I-287	40.6	PARSIPPANY-TROYHILL	MORRIS	DRUNKEN DRIVING
09/03/1996	1110	WASHINGTON	RIDGE RD	0.0	HARMONY TWP	WARREN	UNKNOWN
09/12/1996	1013	SUSSEX	US 206	118.5	FRANKFORD TWP	SUSSEX	ON WRONG SIDE OF ROAD
09/13/1996	2245	SOMERVILLE	SH 24	2.4	FLORHAM PARK BORO	MORRIS	PEDESTRIAN VIOLATION
09/14/1996	2358	SOMERVILLE	I-78	51.7	UNION TWP	UNION	DRUNKEN DRIVING
09/19/1996	2205	NETCONG	I-80	26.4	MOUNT OLIVE TWP	MORRIS	DRUNKEN DRIVING
09/23/1996	2227	SUSSEX	CR 639	0.0	WANTAGE TWP	SUSSEX	DRUNKEN DRIVING
09/29/1996	1846	TOTOWA	I-80	55.2	TOTOWA BORO	PASSAIC	INATTENTIVE DRIVING
10/07/1996	1630	TOTOWA	I-287	60.1	FRANKLIN LKS BORO	BERGEN	TOO FAST FOR CONDITIONS
10/09/1996	1915	SOMERVILLE	I-287	38.1	HANOVER TWP	MORRIS	EXCEEDING LAWFUL SPEED
10/10/1996	1007	SUSSEX	SH 28	44.0	WANTAGE TWP	SUSSEX	TOO FAST FOR CONDITIONS
10/15/1996	1900	SOMERVILLE	I-78	55.0	NEWARK CITY	ESSEX	PEDESTRIAN VIOLATION
10/16/1996	0030	SOMERVILLE	I-78	57.1	NEWARK CITY	ESSEX	DRUNKEN DRIVING
10/19/1996	0730	TOTOWA	I-80	58.4	PATERSON CITY	PASSAIC	INATTENTIVE DRIVING
10/29/1996	0907	SUSSEX	US 206	102.5	ANDOVER BORO	SUSSEX	INATTENTIVE DRIVING
11/03/1996	0155	SOMERVILLE	SH 24	0.3	HANOVER TWP	MORRIS	DRUNKEN DRIVING
11/08/1996	1520	SUSSEX	SH 15	17.9	LAFAYETTE TWP	SUSSEX	TOO FAST FOR CONDITIONS
11/13/1996	0046	PERRYVILLE	VAN SYCKLES RD		UNION TWP	HUNTERDON	DRUNKEN DRIVING
11/15/1996	2230	SOMERVILLE	I-78	57.6	NEWARK CITY	ESSEX	INATTENTIVE DRIVING
12/02/1996	1514	TOTOWA	I-280	6.8	WEST ORANGE TOWN	ESSEX	EXCEEDING LAWFUL SPEED
12/09/1996	1050	SOMERVILLE	I-78	53.3	HILLSIDE TWP	UNION	INATTENTIVE DRIVING
12/15/1996	2331	NETCONG	I-80	30.3	MT ARLINGTON BORO	MORRIS	OTHER
12/16/1996	1239	SOMERVILLE	I-78	37.4	WARREN TWP	SOMERSET	OTHER
12/19/1996	2325	SOMERVILLE	I-78	55.6	NEWARK CITY	ESSEX	INATTENTIVE DRIVING
12/20/1996	1135	TOTOWA	I-280	8.1	WEST ORANGE TOWN	ESSEX	INATTENTIVE DRIVING
12/24/1996	1015	SOMERVILLE	I-78	54.9	IRVINGTON TOWN	ESSEX	PEDESTRIAN VIOLATION
12/31/1996	0941	SOMERVILLE	I-287	33.6	HARDING TWP	MORRIS	INATTENTIVE DRIVING

**TROOP C**

03/02/1996	2008	BORDENTOWN	I-295	40.9	MOUNT LAUREL TWP	BURLINGTON	INATTENTIVE DRIVING
05/17/1996	2029	BORDENTOWN	CR 670	0.0	SPRINGFIELD TWP	BURLINGTON	DRUNKEN DRIVING
06/14/1996	1810	HIGHTSTOWN	CR 527A	0.0	MANALAPAN TWP	MONMOUTH	DID NOT HAVE RIGHT OF WAY
06/15/1996	1616	HIGHTSTOWN	CR 27	0.0	UPR FREEHOLD TWP	MONMOUTH	INATTENTIVE DRIVING
06/19/1996	1051	HIGHTSTOWN	CR 524	0.0	MILLSTONE TWP	MONMOUTH	FAILURE TO KEEP RIGHT
06/24/1996	1030	BORDENTOWN	I-295	52.8	MANSFIELD TWP	BURLINGTON	FAILURE TO KEEP RIGHT
07/06/1996	1008	HIGHTSTOWN	CR 526	0.0	MILLSTONE TWP	MONMOUTH	DISREGARD OF STOP SIGN
07/11/1996	1325	BORDENTOWN	US 206	30.4	MANSFIELD TWP	BURLINGTON	ON WRONG SIDE OF ROAD
08/05/1996	1750	ALLENWOOD	I-195	33.3	WALL TWP	MONMOUTH	DRUNKEN DRIVING
09/15/1996	2256	HIGHTSTOWN	CR 539	0.0	UPR FREEHOLD TWP	MONMOUTH	DRUNKEN DRIVING
09/28/1996	1528	HIGHTSTOWN	CR 537	0.0	MILLSTONE TWP	MONMOUTH	INATTENTIVE DRIVING

Date	Time	Station	Road	mp	Municipality	County	Contributing Circumstances
10/02/1996	1220	WILBURTHA	SH 29	8.7	EWING TWP	MERCER	ON WRONG SIDE OF ROAD
10/08/1996	2220	HIGHTSTOWN	SHARON STATION RD		UPR FREEHOLD TWP	MONMOUTH	DRUNKEN DRIVING
10/16/1996	1231	ALLENWOOD	I-195	26.9	HOWELL TWP	MONMOUTH	DRUNKEN DRIVING
11/08/1996	1845	FORT DIX	CR 669	0.0	SPRINGFIELD TWP	BURLINGTON	PEDESTRIAN VIOLATION
12/10/1996	0925	HIGHTSTOWN	CR 571	0.0	MILLSTONE TWP	MONMOUTH	DISREGARD OF STOP SIGN
12/13/1996	1400	BORDENTOWN	US 130	53.0	MANSFIELD TWP	BURLINGTON	UNKNOWN
12/16/1996	1731	BORDENTOWN	CR 537	0.0	HAINESPORT TWP	BURLINGTON	PEDESTRIAN VIOLATION
12/23/1996	1905	BORDENTOWN	CR 537	0.0	HAINESPORT TWP	BURLINGTON	DRUNKEN DRIVING
12/30/1996	1811	HIGHTSTOWN	EMILYS HILL RD		UPR FREEHOLD TWP	MONMOUTH	INATTENTIVE DRIVING

#### TROOP D

02/01/1996	0440	NEWARK	TURNPIKE	106.7	NEWARK CITY	ESSEX	DRUNKEN DRIVING
02/24/1996	0430	NEWARK	TURNPIKE	119.2	TEANECK TWP	BERGEN	DRUNKEN DRIVING
02/28/1996	0210	NEWARK	TURNPIKE	98.5	LINDEN CITY	UNION	PEDESTRIAN VIOLATION
02/29/1996	0528	CRANBURY	TURNPIKE	83.9	NEW BRUNSWICK CITY	MIDDLESEX	INATTENTIVE DRIVING
03/26/1996	1735	CRANBURY	TURNPIKE	61.1	WASHINGTON TWP	MERCER	IMPROPER TURN
03/28/1996	1355	NEWARK	TURNPIKE	105.4	NEWARK CITY	ESSEX	INATTENTIVE DRIVING
04/15/1996	2120	MOORESTOWN	TURNPIKE	3.5	CARNEYS POINT TWP	SALEM	DRUNKEN DRIVING
04/28/1996	1345	NEWARK	TURNPIKE	7.1	JERSEY CITY	HUDSON	INATTENTIVE DRIVING
06/07/1996	2050	NEWARK	TURNPIKE	110.9	LYNDHURST TWP	BERGEN	FOLLOWING TOO CLOSE
06/11/1996	0436	NEWARK	TURNPIKE	99.0	ELIZABETH CITY	UNION	INATTENTIVE DRIVING
06/23/1996	1045	CRANBURY	TURNPIKE	86.4	EDISON TWP	MIDDLESEX	INATTENTIVE DRIVING
07/03/1996	1025	NEWARK	TURNPIKE	115.9	RIDGEFIELD BORO	BERGEN	OTHER
07/17/1996	1517	NEWARK	TURNPIKE	112.6	SECAUCUS TOWN	HUDSON	INATTENTIVE DRIVING
07/20/1996	1300	CRANBURY	TURNPIKE	82.3	E BRUNSWICK TWP	MIDDLESEX	INATTENTIVE DRIVING
07/22/1996	0729	MOORESTOWN	TURNPIKE	51.0	FLORENCE TWP	BURLINGTON	INATTENTIVE DRIVING
08/16/1996	1138	CRANBURY	TURNPIKE	79.3	E BRUNSWICK TWP	MIDDLESEX	UNDER THE INF. OF DRUGS
08/27/1996	1558	CRANBURY	TURNPIKE	77.7	SO BRUNSWICK TWP	MIDDLESEX	INATTENTIVE DRIVING
09/20/1996	2323	CRANBURY	TURNPIKE	89.8	WOODBIDGE TWP	MIDDLESEX	INATTENTIVE DRIVING
11/13/1996	0055	CRANBURY	TURNPIKE	65.4	EAST WINDSOR TWP	MERCER	INATTENTIVE DRIVING
11/15/1996	0245	CRANBURY	TURNPIKE	93.3	WOODBIDGE TWP	MIDDLESEX	INATTENTIVE DRIVING
11/17/1996	1435	CRANBURY	TURNPIKE	86.4	EDISON TWP	MIDDLESEX	EXCEEDING LAWFUL SPEED
11/21/1996	1820	NEWARK	TURNPIKE	107.1	NEWARK CITY	ESSEX	PEDESTRIAN VIOLATION
11/28/1996	1420	NEWARK	TURNPIKE	118.9	TEANECK TWP	BERGEN	DRUNKEN DRIVING
11/29/1996	2255	CRANBURY	TURNPIKE	95.9	CARTERET BORO	MIDDLESEX	DRUNKEN DRIVING
12/20/1996	0022	CRANBURY	TURNPIKE	76.2	SO BRUNSWICK TWP	MIDDLESEX	EXCEEDING LAWFUL SPEED

#### TROOP E

01/07/1996	0452	BLOOMFIELD	PARKWAY	131.4	WOODBIDGE TWP	MIDDLESEX	DRUNKEN DRIVING
02/27/1996	1225	HOLMDEL	PARKWAY	129.9	WOODBIDGE TWP	MIDDLESEX	INATTENTIVE DRIVING
03/02/1996	0522	HOLMDEL	PARKWAY	121.4	OLD BRIDGE TWP	MIDDLESEX	OTHER
03/16/1996	0050	BASS RIVER	PARKWAY	61.5	EAGLESWOOD TWP	OCEAN	DRUNKEN DRIVING
03/16/1996	0051	BASS RIVER	PARKWAY	61.5	EAGLESWOOD TWP	OCEAN	PEDESTRIAN VIOLATION
03/27/1996	1428	HOLMDEL	PARKWAY	91.9	BRICK TWP	OCEAN	INATTENTIVE DRIVING
03/29/1996	2205	BASS RIVER	PARKWAY	41.2	GALLOWAY TWP	ATLANTIC	INATTENTIVE DRIVING
04/14/1996	0027	BLOOMFIELD	PARKWAY	141.3	UNION TWP	UNION	EXCEEDING LAWFUL SPEED
05/02/1996	2310	HOLMDEL	PARKWAY	118.0	HAZLET TWP	MONMOUTH	DRUNKEN DRIVING
05/20/1996	1055	HOLMDEL	PARKWAY	99.5	WALL TWP	MONMOUTH	OTHER
05/26/1996	2027	HOLMDEL	PARKWAY	94.5	WALL TWP	MONMOUTH	DRUNKEN DRIVING
06/01/1996	1259	BASS RIVER	PARKWAY	87.2	DOVER TWP	OCEAN	INATTENTIVE DRIVING
06/26/1996	0650	BASS RIVER	PARKWAY	33.7	EGG HARBOR TWP	ATLANTIC	DRUNKEN DRIVING
07/28/1996	1215	BLOOMFIELD	PARKWAY	164.4	PARAMUS BORO	BERGEN	INATTENTIVE DRIVING
08/07/1996	1630	HOLMDEL	PARKWAY	120.3	ABERDEEN TWP	MONMOUTH	INATTENTIVE DRIVING
08/24/1996	0256	HOLMDEL	PARKWAY	122.2	OLD BRIDGE TWP	MIDDLESEX	PEDESTRIAN VIOLATION
08/31/1996	0155	BLOOMFIELD	PARKWAY	143.0	HILLSIDE TWP	UNION	INATTENTIVE DRIVING
09/22/1996	1905	HOLMDEL	PARKWAY	94.8	WALL TWP	MONMOUTH	INATTENTIVE DRIVING
09/29/1996	0116	HOLMDEL	PARKWAY	109.3	MIDDLETOWN TWP	MONMOUTH	INATTENTIVE DRIVING
10/19/1996	0845	BASS RIVER	PARKWAY	56.8	LITTLE EGG HRBR TWP	OCEAN	TOO FAST FOR CONDITIONS
10/30/1996	1249	HOLMDEL	PARKWAY	93.0	BRICK TWP	OCEAN	INATTENTIVE DRIVING
11/10/1996	0623	BASS RIVER	PARKWAY	58.9	LITTLE EGG HRBR TWP	OCEAN	INATTENTIVE DRIVING
12/07/1996	1445	BASS RIVER	PARKWAY	69.5	OCEAN TWP	OCEAN	INATTENTIVE DRIVING

<b>Date</b>	<b>Time</b>	<b>Station</b>	<b>Road</b>	<b>mp</b>	<b>Municipality</b>	<b>County</b>	<b>Contributing Circumstances</b>
12/09/1996	1440	BASS RIVER	PARKWAY	86.2	DOVER TWP	OCEAN	INATTENTIVE DRIVING
12/13/1996	1049	HOLMDEL	PARKWAY	111.2	MIDDLETOWN TWP	MONMOUTH	INATTENTIVE DRIVING
12/13/1996	2115	BLOOMFIELD	PARKWAY	145.7	IRVINGTON TOWN	ESSEX	PEDESTRIAN VIOLATION
12/24/1996	1020	HOLMDEL	PARKWAY	104.0	TINTON FALLS BORO	MONMOUTH	INATTENTIVE DRIVING

# FATAL ACCIDENTS BY COUNTY, MUNICIPALITY, DATE, TIME AND LOCATION

## LEGEND

EXPRESSWAY.....ATLANTIC CITY EXPRESSWAY  
CR.....COUNTY ROAD  
PARKWAY.....GARDEN STATE PARKWAY

TURNPIKE.....NEW JERSEY TURNPIKE  
MP.....MILEPOST  
SH.....STATE HIGHWAY

MUNICIPALITY	DATE	DAY	TIME	ROADWAY	MP	PERSONS KILLED
<b>ATLANTIC COUNTY</b>						
EGG HARBOR TWP	01/01/1996	MONDAY	2154	US 322	61.0	1 PEDESTRIAN
HAMILTON TWP	01/07/1996	SUNDAY	0439	EXPRESSWAY	20.7	1 PASSENGER
ATLANTIC CITY	01/30/1996	TUESDAY	1624	PACIFIC AVE		1 PEDESTRIAN
SOMERS POINT CITY	01/31/1996	WEDNESDAY	1311	US 9	33.4	1 PASSENGER
EGG HARBOR TWP	02/01/1996	THURSDAY	1439	CR 608		1 DRIVER
HAMILTON TWP	02/02/1996	FRIDAY	1950	US 322	50.4	1 DRIVER
NORTHFIELD CITY	02/15/1996	THURSDAY	1104	US 9	38.5	1 DRIVER
EGG HARBOR TWP	02/20/1996	TUESDAY	2240	ROBERT BEST RD		1 PASSENGER
EGG HARBOR TWP	02/24/1996	SATURDAY	0145	SOMERS AVE		1 DRIVER
HAMILTON TWP	02/26/1996	MONDAY	1005	EXPRESSWAY	24.6	1 DRIVER
GALLOWAY TWP	03/29/1996	FRIDAY	2205	PARKWAY	41.2	1 PASSENGER
EGG HARBOR TWP	04/01/1996	MONDAY	1045	CR 559A		1 PASSENGER
SOMERS POINT CITY	04/06/1996	SATURDAY	0007	SH 52	23.0	1 DRIVER
GALLOWAY TWP	04/21/1996	SUNDAY	2132	US9	45.3	1 PASSENGER
HAMILTON TWP	04/22/1996	MONDAY	2017	CR552		3 PASSENGERS
FOLSOM BORO	05/01/1996	WEDNESDAY	1332	US322	33.9	1 DRIVER
EGG HARBOR TWP	05/07/1996	TUESDAY	2058	CR 559		2 PEDESTRIANS
BUENA VISTA TWP	05/18/1996	SATURDAY	0415	CR 540		1 PEDESTRIAN
BUENA BORO	05/18/1996	SATURDAY	2133	CR 672		1 DRIVER
HAMILTON TWP	05/18/1996	SATURDAY	1240	US 40	41.9	1 DRIVER
PLEASANTVILLE CITY	05/22/1996	WEDNESDAY	1130	FRANKLIN BLVD		1 DRIVER
BUENA VISTA TWP	05/25/1996	SATURDAY	0828	CR 655		1 DRIVER, 1 PASSENGER
EGG HARBOR TWP	06/06/1996	THURSDAY	2253	CR 563		1 PEDESTRIAN
BUENA VISTA TWP	06/08/1996	SATURDAY	1052	US 40	39.0	1 DRIVER
PLEASANTVILLE CITY	06/10/1996	MONDAY	1736	SPRUCE AVE		1 DRIVER
HAMILTON TWP	06/11/1996	TUESDAY	0326	SH 50	24.9	1 DRIVER
HAMMONTON TOWN	06/14/1996	FRIDAY	1002	US 206	5.5	2 PASSENGERS
GALLOWAY TWP	06/14/1996	FRIDAY	1714	CR 561		1 DRIVER
EGG HARBOR TWP	06/26/1996	WEDNESDAY	0650	PARKWAY	33.7	1 PASSENGER
HAMILTON TWP	06/26/1996	WEDNESDAY	0109	EXPRESSWAY	13.0	1 DRIVER
PLEASANTVILLE CITY	07/25/1996	THURSDAY	1627	CR 585		1 DRIVER
EGG HARBOR TWP	07/25/1996	THURSDAY	0929	US 322	55.2	1 DRIVER
EGG HARBOR TWP	07/30/1996	TUESDAY	1230	EXPRESSWAY	8.8	1 PASSENGER
HAMILTON TWP	08/03/1996	SATURDAY	0020	EXPRESSWAY	14.4	1 DRIVER, 1 PASSENGER
ATLANTIC CITY	08/06/1996	TUESDAY	1307	BOARDWALK		1 PEDESTRIAN
SOMERS POINT CITY	08/09/1996	FRIDAY	2014	US9	34.1	1 PEDESTRIAN
MULLICA TWP	08/14/1996	WEDNESDAY	0134	READING AVE		1 DRIVER
SOMERS POINT CITY	09/03/1996	TUESDAY	1329	US 9	38.6	1 PASSENGER
EGG HARBOR CITY	09/05/1996	THURSDAY	0951	CR 563		1 PASSENGER
BUENA BORO	09/08/1996	SUNDAY	0812	CR 672		1 DRIVER
HAMILTON TWP	09/22/1996	SUNDAY	1906	MIZPAH AVE		1 DRIVER
GALLOWAY TWP	10/04/1996	FRIDAY	1739	CR 561		2 DRIVERS, 1 PASSENGER
BUENA VISTA TWP	10/06/1996	SUNDAY	2122	SH54	1.5	1 PEDESTRIAN
PLEASANTVILLE CITY	10/08/1996	TUESDAY	2003	SOMERSET AVE		1 PEDESTRIAN
BUENA VISTA TWP	10/09/1996	WEDNESDAY	0456	MILLVILLE AVE		1 DRIVER
ATLANTIC CITY	10/13/1996	SUNDAY	0251	ILLINOIS AVE		1 DRIVER
HAMILTON TWP	10/18/1996	FRIDAY	1522	CR 614		1 DRIVER
HAMMONTON TOWN	10/19/1996	SATURDAY	2315	US 302	9.2	1 PEDESTRIAN

MUNICIPALITY	DATE	DAY	TIME	ROADWAY	MP	PERSONS KILLED
EGG HARBOR CITY	10/23/1996	WEDNESDAY	1901	CR 561		1 DRIVER
GALLOWAY TWP	10/28/1996	MONDAY	1041	CR 634		1 DRIVER
EGG HARBOR TWP	10/31/1996	THURSDAY	1342	CR559		1 PASSENGER
GALLOWAY TWP	11/21/1996	THURSDAY	1332	US 9	51.2	1 PASSENGER
BUENA BORO	11/30/1996	SATURDAY	1519	US 40	35.2	1 DRIVER
EGG HARBOR TWP	12/04/1996	WEDNESDAY	1723	US 322	57.6	1 PEDESTRIAN
ATLANTIC CITY	12/08/1996	SUNDAY	0350	EXPRESSWAY	1.2	1 PASSENGER
EGG HARBOR TWP	12/18/1996	WEDNESDAY	1728	ROBERT BEST RD		1 PEDALCYCLIST

**BERGEN COUNTY**

MONTVALE BORO	01/02/1996	TUESDAY	0954	CR 94		1 DRIVER
FORT LEE BORO	01/06/1996	SATURDAY	1251	WHITEMAN ST		1 PEDESTRIAN
NORWOOD BORO	01/23/1996	TUESDAY	1235	TAPPAN RD		1 DRIVER
E. RUTHERFORD BORO	02/01/1996	THURSDAY	0511	HOBOKEN RD		1 PEDESTRIAN
PARAMUS BORO	02/06/1996	TUESDAY	2007	SH 17	12.0	1 DRIVER
TEANECK TWP	02/24/1996	SATURDAY	0430	TURNPIKE	119.2	1 DRIVER
FRANKLIN LAKES BORO	03/27/1996	WEDNESDAY	1843	SCIOTO DR		1 PEDESTRIAN
ALPINE BORO	03/29/1996	FRIDAY	0430	PIP		1 DRIVER
LODI BORO	04/04/1996	THURSDAY	1510	I-80	64.4	1 DRIVER
WESTWOOD BORO	04/15/1996	MONDAY	2019	CR 502		1 PEDESTRIAN
ALPINE BORO	04/20/1996	SATURDAY	1317	PIP		1 DRIVER
GLEN ROCK BORO	04/24/1996	WEDNESDAY	1633	CR 507		1 PEDESTRIAN
CLOSTER BORO	04/26/1996	FRIDAY	1003	CR 505		1 DRIVER
PARAMUS BORO	05/01/1996	WEDNESDAY	1256	CR 63		1 DRIVER
RIDGEFIELD PARK TWP	05/07/1996	TUESDAY	2150	US46	70.6	1 PEDESTRIAN
ALPINE BORO	05/20/1996	MONDAY	1338	PIP	7.0	1 DRIVER
GARFIELD CITY	05/30/1996	THURSDAY	2226	MIDLAND AVE		1 PEDESTRIAN
LYNDHURST TWP	06/07/1996	FRIDAY	2050	TURNPIKE	110.9	1 DRIVER
ENGLEWOOD CITY	06/12/1996	WEDNESDAY	0212	SO DEAN ST		1 DRIVER
ORADELL BORO	06/18/1996	TUESDAY	1739	ORADELL AVE		1 DRIVER
EMERSON BORO	06/21/1996	FRIDAY	2026	MAIN ST		1 PASSENGER
RIDGEFIELD BORO	07/03/1996	WEDNESDAY	1025	TURNPIKE	115.9	1 DRIVER
ENGLEWOOD CLIFF BO.	07/08/1996	MONDAY	0446	PIP	2.7	1 DRIVER, 2 PASSENGERS
NEW MILFORD BORO	07/15/1996	MONDAY	1604	BOULEVARD		1 PASSENGER
LITTLE FERRY BORO	07/17/1996	WEDNESDAY	1447	VALLEY RD		1 DRIVER
PARAMUS BORO	07/28/1996	SUNDAY	1215	PARKWAY	164.4	1 PASSENGER
NEW MILFORD BORO	07/28/1996	SUNDAY	1744	MADISON AVE		1 PASSENGER
ALPINE BORO	08/05/1996	MONDAY	1628	PIP	1.0	1 PASSENGER
FAIRLAWN BORO	08/05/1996	MONDAY	1635	CR 78		1 DRIVER
ALPINE BORO	08/08/1996	THURSDAY	2115	PIP	2.5	1 PEDESTRIAN
ENGLEWOOD CITY	08/14/1996	WEDNESDAY	2103	SH 4	9.2	1 PEDESTRIAN
MAHWAH TWP	08/17/1996	SATURDAY	0214	MILLER RD		1 PASSENGER
ELMWOOD PARK	08/21/1996	WEDNESDAY	0842	I-80	60.8	1 DRIVER
FAIRLAWN BORO	08/31/1996	SATURDAY	1159	SH 208	0.9	1 DRIVER, 1 PASSENGER
TENAFLY BORO	09/01/1996	SUNDAY	1906	CR 33		1 DRIVER
HACKENSACK CITY	09/05/1996	THURSDAY	2211	SH 4	5.5	1 PEDESTRIAN
PARAMUS BORO	09/11/1996	WEDNESDAY	2229	SH 17	13.0	1 PEDESTRIAN
WALLINGTON BORO	09/13/1996	FRIDAY	2145	CR 14		1 PEDESTRIAN
PALISADES PARK BO.	09/15/1996	SUNDAY	2052	US 46	72.1	1 DRIVER, 1 PASSENGER
LYNDHURST TWP	09/17/1996	TUESDAY	1009	CR 30		1 PEDESTRIAN
RAMSEY BORO	09/21/1996	SATURDAY	0025	SH 17	23.1	1 PASSENGER
PALISADES PARK BO.	09/22/1996	SUNDAY	0418	US 1&9	63.3	1 DRIVER
SO. HACKENSACK TWP	10/04/1996	FRIDAY	0357	US 46	69.3	1 DRIVER
FRANKLIN LAKES BORO	10/07/1996	MONDAY	1630	I-287	60.1	1 DRIVER
WALDWICK BORO	10/12/1996	SATURDAY	0901	STUART ST		1 PASSENGER
MAHWAH TWP	10/19/1996	SATURDAY	0736	MASONICUS RD		1 DRIVER
FAIRLAWN BORO	11/14/1996	THURSDAY	1727	FAIRLAWN AVE		1 PEDESTRIAN
PALISADES PARK BO.	11/17/1996	SUNDAY	1541	US 46	71.9	1 PEDESTRIAN
FRANKLIN LAKES BORO	11/20/1996	WEDNESDAY	1534	PULLIS AVE		1 DRIVER
CLOSTER BORO	11/20/1996	WEDNESDAY	2051	CR 501		1 PEDESTRIAN
TEANECK TWP	11/28/1996	THURSDAY	1420	TURNPIKE	118.9	2 PEDESTRIANS
RIDGEWOOD TWP	11/30/1996	SATURDAY	1912	PROSPECT ST		1 PEDESTRIAN

MUNICIPALITY	DATE	DAY	TIME	ROADWAY	MP	PERSONS KILLED
CARLSTADT BORO	12/03/1996	TUESDAY	0738	GARDEN ST		1 PEDALCYCLIST
CLIFFSIDE PARK BORO	12/03/1996	TUESDAY	1854	PALISADE AVE		1 PEDESTRIAN
UPR. SADDLE RVR BO.	12/13/1996	FRIDAY	0525	SH 17	21.4	1 PEDESTRIAN
TEANECK TWP	12/15/1996	SUNDAY	1318	WARD PLAZA		1 DRIVER
EMERSON BORO	12/17/1996	TUESDAY	1927	CR 50	2	1 DRIVER
E. RUTHERFORD BORO	12/20/1996	FRIDAY	1713	SH 120	0.5	1 PEDESTRIAN
<b>BURLINGTON</b>						
SHAMONG TWP	01/18/1996	THURSDAY	1922	US 206	10.1	1 DRIVER
PEMBERTON TWP	02/01/1996	THURSDAY	1602	CR 530		1 PEDESTRIAN
EVESHAM TWP	02/21/1996	WEDNESDAY	1517	CR 618		1 DRIVER
MAPLESHADE TWP	02/25/1996	SUNDAY	1826	SH 73	29.1	1 PEDESTRIAN
MOUNT LAUREL TWP	03/02/1996	SATURDAY	2008	I-295	40.9	1 PEDESTRIAN
RIVERSIDE TWP	03/11/1996	MONDAY	1847	SO CHESTER AVE		1 DRIVER
MOUNT LAUREL TWP	03/19/1996	TUESDAY	1206	SH 38	11.0	1 DRIVER
WOODLAND TWP	04/01/1996	MONDAY	0620	CR 563		1 DRIVER,2 PASSENGERS
WILLINGBORO TWP	04/01/1996	MONDAY	1440	US 130	43.6	1 DRIVER
DELTRAN TWP	04/13/1996	SATURDAY	0443	HARTFORD RD		1 DRIVER
PEMBERTON TWP	04/28/1996	SUNDAY	2329	CR 644		2 DRIVER
DELTRAN TWP	05/06/1996	MONDAY	2250	US 130	38.6	1 PEDESTRIAN
EVESHAM TWP	05/06/1996	MONDAY	1406	SH 73	21.7	1 DRIVER
SPRINGFIELD TWP	05/17/1996	FRIDAY	2029	CR 670		1 DRIVER
WESTAMPTON TWP	05/28/1996	TUESDAY	0146	CR 626		1 DRIVER
BORDENTOWN TWP	06/04/1996	TUESDAY	1728	WILLIAMSBURG DR		1 DRIVER
EDGEWATER PK. TWP	06/07/1996	FRIDAY	1013	CR 624		1 DRIVER
SHAMONG TWP	06/10/1996	MONDAY	1558	US 206	7.5	1 DRIVER
EASTAMPTON TWP	06/10/1996	MONDAY	0751	CR 537		1 DRIVER
MANSFIELD TWP	06/24/1996	MONDAY	1030	I-295	52.8	1 DRIVER
BORDENTOWN TWP	06/24/1996	MONDAY	1702	US 206	35.1	1 DRIVER
CINNAMINSON TWP	06/29/1996	SATURDAY	2248	US 130	36.5	1 PEDESTRIAN
TABERNAACLE TWP	06/30/1996	SUNDAY	0803	US 206	13.8	1 DRIVER
SOUTHAMPTON TWP	07/10/1996	WEDNESDAY	2125	CR 530		1 DRIVER
MEDFORD TWP	07/10/1996	WEDNESDAY	1008	SH 70	15.8	1 DRIVER
MANSFIELD TWP	07/11/1996	THURSDAY	1325	US 206	30.4	1 DRIVER
FLORENCE TWP	07/22/1996	MONDAY	0729	TURNPIKE	51.0	1 DRIVER
MOORESTOWN TWP	07/26/1996	FRIDAY	0854	CR 686		1 DRIVER
RIVERSIDE TWP	07/30/1996	TUESDAY	1342	CR 543		1 PEDESTRIAN
BURLINGTON TWP	08/04/1996	SUNDAY	1537	CR 541		1 PASSENGER
FLORENCE TWP	08/22/1996	THURSDAY	0040	US 130	50.8	1 DRIVER
MOUNT LAUREL TWP	08/31/1996	SATURDAY	1204	CR 607		1 PASSENGER
WASHINGTON TWP	09/03/1996	TUESDAY	1501	SO BEND RD		1 DRIVER
MEDFORD TWP	09/07/1996	SATURDAY	1607	DIXONTOWN RD		1 PEDESTRIAN
MAPLESHADE TWP	09/28/1996	SATURDAY	0001	SO FORKLANDING RD		1 DRIVER
EASTAMPTON TWP	10/04/1996	FRIDAY	0500	CR 621		1 DRIVER
EASTAMPTON TWP	10/07/1996	MONDAY	1851	US 206	25.4	1 PASSENGER
SOUTHAMPTON TWP	10/08/1996	TUESDAY	1835	SH 70	17.9	1 PASSENGER
BURLINGTON CITY	10/09/1996	WEDNESDAY	1911	US 130	46.3	1 PEDESTRIAN
CINNAMINSON TWP	10/12/1996	SATURDAY	2133	US 130	36.6	1 DRIVER
SOUTHAMPTON TWP	10/19/1996	SATURDAY	1115	SH 70	17.9	1 PASSENGER
BURLINGTON TWP	10/20/1996	SUNDAY	0107	US 130	45.0	1 PEDESTRIAN
BURLINGTON CITY	11/07/1996	THURSDAY	0959	US 130	46.9	1 DRIVER
SPRINGFIELD TWP	11/08/1996	FRIDAY	1845	CR 669		1 PEDESTRIAN
MOORESTOWN TWP	11/16/1996	SATURDAY	1733	W MAIN ST		1 DRIVER
MEDFORD TWP	11/21/1996	THURSDAY	1457	CR 541		1 PASSENGER
EDGEWATER PK TWP	11/24/1996	SUNDAY	2236	US 130	43.0	1 PASSENGER
CHESTERFIELD TWP	11/25/1996	MONDAY	1530	CR 545		1 DRIVER
SOUTHAMPTON TWP	11/30/1996	SATURDAY	1717	US 206	23.5	1 PASSENGER
MOORESTOWN TWP	12/01/1996	SUNDAY	1641	CR 603		1 DRIVER
DELTRAN TWP	12/08/1996	SUNDAY	2045	CREEK RD		1 DRIVER
MANSFIELD TWP	12/13/1996	FRIDAY	1400	US 130	53.0	1 DRIVER
RIVERSIDE TWP	12/15/1996	SUNDAY	1604	GREENWOOD AVE		1 DRIVER
HAINESPORT TWP	12/16/1996	MONDAY	1731	CR 537		1 PEDESTRIAN



MUNICIPALITY	DATE	DAY	TIME	ROADWAY	MP	PERSONS KILLED
HAINESPORT TWP	12/23/1996	MONDAY	1905	CR 537		1 PASSENGER
<b>CAMDEN COUNTY</b>						
CHERRY HILL TWP	01/21/1996	SUNDAY	0057	SH 38	2.5	1 PEDESTRIAN
BELLMAWR BORO	02/06/1996	TUESDAY	0007	BENIGNO BLVD		1 PEDESTRIAN
WATERFORD TWP	02/10/1996	SATURDAY	0247	US 30	21.0	1 PEDESTRIAN
GLOUCESTER TWP	02/23/1996	FRIDAY	1946	CR 544		1 PEDESTRIAN
WINSLOW TWP	04/07/1996	SUNDAY	0426	SH 73	10.3	1 DRIVER
CHERRY HILL TWP	04/13/1996	SATURDAY	2344	LARK LA		1 PEDESTRIAN
WINSLOW TWP	04/21/1996	SUNDAY	0940	EXPRESSWAY	32.0	1 PASSENGER
GLOUCESTER CITY	04/26/1996	FRIDAY	2227	I-76	0.9	1 DRIVER
HADDON HEIGHTS BO.	05/11/1996	SATURDAY	0427	US 30	7.2	1 DRIVER
GLOUCESTER TWP	05/16/1996	THURSDAY	1132	SH 42	6.6	1 PEDESTRIAN
WATERFORD TWP	05/16/1996	THURSDAY	1453	JACKSON RD		1 PEDALCYCLIST
CAMDEN CITY	05/19/1996	SUNDAY	0116	EVERETT RD		1 PEDESTRIAN
CAMDEN CITY	05/26/1996	SUNDAY	0251	I-676	3.3	1 PEDESTRIAN
WINSLOW TWP	06/07/1996	FRIDAY	1307	SH 73	10.8	1 DRIVER
WATERFORD TWP	06/07/1996	FRIDAY	0435	US 30	21.0	1 PASSENGER
CAMDEN CITY	06/08/1996	SATURDAY	0010	7TH AVE		1 PEDESTRIAN
WINSLOW TWP	06/22/1996	SATURDAY	2141	CR 706		1 PEDESTRIAN
WINSLOW TWP	06/27/1996	THURSDAY	0633	SH 73	10.3	1 DRIVER,3PASSENGERS
CHERRY HILL TWP	07/02/1996	TUESDAY	0702	KNOLLWOOD DR		1 DRIVER
LINDENWOLD BORO	07/08/1996	MONDAY	0815	CR 673		1 PEDESTRIAN
BERLIN BORO	07/09/1996	TUESDAY	2236	ARISTONE DR		1 PASSENGER
GLOUCESTER TWP	07/12/1996	FRIDAY	1739	CR 759		1 DRIVER
GLOUCESTER TWP	07/16/1996	TUESDAY	2156	CR 534		1 DRIVER
WATERFORD TWP	07/20/1996	SATURDAY	2010	OLD WHITE HORSE PK		1 DRIVER
CAMDEN CITY	07/27/1996	SATURDAY	0313	HARRISON AVE		1 DRIVER
VOORHEES TWP	07/28/1996	SUNDAY	1635	DUTCHTOWN RD		1 DRIVER
WINSLOW TWP	08/13/1996	TUESDAY	1003	CR 561		1 DRIVER
PENNSAUKEN TWP	08/19/1996	MONDAY	1013	CR 615		1 DRIVER
WINSLOW TWP	08/30/1996	FRIDAY	1920	CR 536		1 PASSENGER
PENNSAUKEN TWP	09/03/1996	TUESDAY	1041	US 130	33.3	1 PEDALCYCLIST
BERLIN TWP	09/11/1996	WEDNESDAY	0930	SH 73	18.1	1 DRIVER
WINSLOW TWP	09/15/1996	SUNDAY	1108	SH 73	7.2	1 PASSENGER
HADDON TWP	09/17/1996	TUESDAY	1759	CR 561		1 PEDESTRIAN
PENNSAUKEN TWP	09/18/1996	WEDNESDAY	1300	CR 610		1 DRIVER
PENNSAUKEN TWP	10/09/1996	WEDNESDAY	1026	JACKSON AVE		1 PEDESTRIAN
WINSLOW TWP	10/11/1996	FRIDAY	1640	EXPRESSWAY	37.7	1 DRIVER
CHERRYHILL TWP	10/29/1996	TUESDAY	1500	GARDEN STATE DR		1 DRIVER
LINDENWOLD BORO	11/09/1996	SATURDAY	1604	US 30	14.6	1 DRIVER
PENNSAUKEN TWP	11/26/1996	TUESDAY	2235	SH 38	0.5	1 DRIVER
LINDENWOLD BORO	12/01/1996	SUNDAY	1716	CR 696		1 DRIVER
WATERFORD TWP	12/04/1996	WEDNESDAY	2215	US 30	18.7	1 PEDESTRIAN
CHERRY HILL TWP	12/05/1996	THURSDAY	1931	SH 38	3.5	1 PEDESTRIAN
WATERFORD TWP	12/06/1996	FRIDAY	0338	HAYES MILL RD		1 PASSENGER
BELLMAWR BORO	12/07/1996	SATURDAY	1834	CR 659		1 DRIVER
CAMDEN CITY	12/11/1996	WEDNESDAY	1731	CR 605		1 PEDESTRIAN
PENNSAUKEN TWP	12/17/1996	TUESDAY	1438	RUDDEROW AVE		1 PASSENGER
PINE HILL BORO	12/23/1996	MONDAY	1731	CR 534		1 PEDESTRIAN
CAMDEN CITY	12/25/1996	WEDNESDAY	0748	SO 10TH ST		1 DRIVER
<b>CAPE MAY COUNTY</b>						
WILDWOOD CITY	02/27/1996	TUESDAY	2147	RIO GRANDE AVE		1 DRIVER
LOWER TWP	02/29/1996	THURSDAY	2036	MATHEWS AVE		1 PASSENGER
LOWER TWP	04/19/1996	FRIDAY	2244	CR 603		1 PEDESTRIAN
MIDDLE TWP	07/25/1996	THURSDAY	1012	US 91		1 DRIVER
UPPER TWP	07/31/1996	WEDNESDAY	0755	US 9	25.7	1 DRIVER
MIDDLE TWP	08/19/1996	MONDAY	1019	SH 47	14.2	1 DRIVER
UPPER TWP	08/30/1996	FRIDAY	0901	CR 631		1 DRIVER
LOWER TWP	09/06/1996	FRIDAY	2253	SH 47	1.2	1 DRIVER
DENNIS TWP	11/12/1996	TUESDAY	1400	CR 550		1 DRIVER,1 PASSENGER

MUNICIPALITY	DATE	DAY	TIME	ROADWAY	MP	PERSONS KILLED
LOWER TWP	11/13/1996	WEDNESDAY	1514	CR 603		1 DRIVER
<b>CUMBERLAND COUNTY</b>						
BRIDGETON CITY	01/01/1996	MONDAY	0630	CR 607		1 DRIVER
VINELAND CITY	02/14/1996	WEDNESDAY	1035	LANDIS AVE	8.2	1 DRIVER
HOPEWELL TWP	02/20/1996	TUESDAY	1413	CR 607		1 DRIVER
VINELAND CITY	04/23/1996	TUESDAY	0640	W CHESTNUT AVE		1 DRIVER, 1 PASSENGER
VINELAND CITY	05/05/1996	SUNDAY	1510	MAYS LANDING RD		1 DRIVER
FAIRFIELD TWP	05/23/1996	THURSDAY	0858	SH 49	27.9	1 PASSENGER
VINELAND CITY	05/30/1996	THURSDAY	2205	ALMOND ST		1 DRIVER
DEERFIELD TWP	06/03/1996	MONDAY	0056	CR 552		1 DRIVER
VINELAND CITY	06/14/1996	FRIDAY	1233	CR 555		1 DRIVER
MILLVILLE CITY	08/02/1996	FRIDAY	2153	BUCK ST		1 DRIVER
MILLVILLE CITY	08/30/1996	FRIDAY	0013	SH 47	41.1	1 PEDESTRIAN
MAURICE RIVER TWP	08/31/1996	SATURDAY	1730	SH 347	7.5	1 DRIVER
VINELAND CITY	09/03/1996	TUESDAY	0925	E CHESTNUT AVE		1 DRIVER
VINELAND CITY	09/04/1996	WEDNESDAY	2229	CR 619		1 DRIVER
VINELAND CITY	09/16/1996	MONDAY	1432	CR 615		1 DRIVER, 1 PASSENGER
MILLVILLE CITY	09/17/1996	TUESDAY	1611	CR 627		1 DRIVER
MAURICE RIVER TWP	09/20/1996	FRIDAY	1038	SH 55	20.7	1 PASSENGER
UPR. DEERFIELD TWP	10/25/1996	FRIDAY	1423	CR 658		1 DRIVER, 1 PASSENGER
VINELAND CITY	10/29/1996	TUESDAY	1503	CR 681		1 DRIVER
UPR. DEERFIELD TWP	12/27/1996	FRIDAY	1340	CR 606		1 PASSENGER
<b>ESSEX COUNTY</b>						
NEWARK CITY	01/17/1996	WEDNESDAY	1130	FERRY ST		1 PEDESTRIAN
LIVINGSTON TWP	01/22/1996	MONDAY	1400	CR 510		1 PASSENGER
NEWARK CITY	01/28/1996	SUNDAY	0031	CR 667		1 DRIVER
NEWARK CITY	02/01/1996	THURSDAY	0440	TURNPIKE	106.7	1 DRIVER
EAST ORANGE CITY	02/09/1996	FRIDAY	2230	CR 658		1 PEDESTRIAN
ROSELAND BORO	02/27/1996	TUESDAY	1847	I-280	5.3	1 DRIVER
NEWARK CITY	03/05/1996	TUESDAY	1040	AVON AVE		1 PASSENGER
NEWARK CITY	03/14/1996	THURSDAY	1430	BROADWAY		1 DRIVER
BLOOMFIELD TOWN	03/14/1996	THURSDAY	1458	WILLIAMSON AVE		1 DRIVER
NEWARK CITY	03/15/1996	FRIDAY	2018	BROAD ST		1 PEDESTRIAN
NEWARK CITY	03/24/1996	SUNDAY	0145	W BIGELOW ST		1 DRIVER
NEWARK CITY	03/28/1996	THURSDAY	1355	TURNPIKE	105.4	1 PASSENGER
NEWARK CITY	03/29/1996	FRIDAY	1535	W PARK ST		1 PEDESTRIAN
NEWARK CITY	03/31/1996	SUNDAY	0247	WEST END AVE		1 DRIVER
NEWARK CITY	04/02/1996	TUESDAY	1639	MT PROSPECT AVE		1 PEDESTRIAN
NEWARK CITY	04/06/1996	SATURDAY	2238	AVON AVE		1 DRIVER
NEWARK CITY	04/10/1996	WEDNESDAY	0124	EMPIRE ST		1 PASSENGER
EAST ORANGE CITY	04/15/1996	MONDAY	2147	NO GROVE ST		1 PEDESTRIAN
NEWARK CITY	04/15/1996	MONDAY	2108	PARK AVE		1 PEDESTRIAN
EAST ORANGE CITY	04/18/1996	THURSDAY	2000	PROSPECT ST		1 PEDESTRIAN
NEWARK CITY	04/19/1996	FRIDAY	2345	W KINNEY AVE		1 PEDESTRIAN
ORANGE CITY	04/23/1996	TUESDAY	2350	I-280	10.2	1 PEDESTRIAN
EAST ORANGE CITY	04/28/1996	SUNDAY	2034	SO HARRISON ST		1 PASSENGER
NEWARK CITY	04/28/1996	SUNDAY	1700	CR 510		1 PEDESTRIAN
EAST ORANGE CITY	05/06/1996	MONDAY	2338	FREEWAY DR		1 PEDESTRIAN
ORANGE CITY	05/11/1996	SATURDAY	0140	I-280	10.1	1 PASSENGER
NEWARK CITY	05/11/1996	SATURDAY	2130	US 1&9	49.5	1 PEDESTRIAN
LIVINGSTON TWP	05/15/1996	WEDNESDAY	0843	CR 510		1 DRIVER
IRVINGTON TOWN	05/17/1996	FRIDAY	1811	WESTERN PKWY		1 DRIVER
NEWARK CITY	05/17/1996	FRIDAY	1545	FERRY ST		1 PEDESTRIAN
NEWARK CITY	05/17/1996	FRIDAY	2000	HILLSIDE AVE		1 DRIVER
NEWARK CITY	05/20/1996	MONDAY	1900	BROAD ST		1 PEDESTRIAN
NEWARK CITY	05/26/1996	SUNDAY	0922	ROSEVILLE AVE		1 DRIVER
CEDAR GROVE TWP	05/28/1996	TUESDAY	1652	CR 641		1 DRIVER, 1 PASSENGER
NEWARK CITY	06/07/1996	FRIDAY	1035	ELIZABETH AVE		1 DRIVER
GLEN RIDGE BORO	06/20/1996	THURSDAY	0614	CR 653		1 DRIVER
NEWARK CITY	06/25/1996	TUESDAY	1450	BERGEN ST		1 DRIVER

MUNICIPALITY	DATE	DAY	TIME	ROADWAY	MP	PERSONS KILLED
NEWARK CITY	07/13/1996	SATURDAY	1215	ELIZABETH AVE		1 PASSENGER
IRVINGTON TOWN	07/18/1996	THURSDAY	1346	SPRINGFIELD AVE		1 DRIVER,1 PEDESTRIAN
NEWARK CITY	07/28/1996	SUNDAY	2200	SH 21	3.3	1 DRIVER,1 PASSENGER
IRVINGTON TOWN	07/31/1996	WEDNESDAY	2338	CHANCELLOR AVE		1 DRIVER
NEWARK CITY	08/21/1996	WEDNESDAY	0900	RAYMOND BLVD		1 DRIVER
VERONA BORO	08/30/1996	FRIDAY	0215	CR 506		1 PEDESTRIAN
NEWARK CITY	08/31/1996	SATURDAY	1900	ROSEVILLE AVE		1 PEDESTRIAN
CEDAR GROVE TWP	09/01/1996	SUNDAY	2221	SH 23	1.4	1 PEDESTRIAN
IRVINGTON TOWN	09/06/1996	FRIDAY	0339	16TH AVE		1 PASSENGER
NEWARK CITY	09/07/1996	SATURDAY	2145	MARKET ST		1 PEDESTRIAN
EAST ORANGE CITY	09/18/1996	WEDNESDAY	1619	SO CLINTON ST		1 DRIVER
NEWARK CITY	09/21/1996	SATURDAY	1940	15TH AVE		1 PASSENGER
WEST ORANGE TOWN	09/22/1996	SUNDAY	1843	GREGORY PL		1 DRIVER
NEWARK CITY	10/05/1996	SATURDAY	1815	SO 10TH ST		1 PASSENGER
BLOOMFIELD TOWN	10/07/1996	MONDAY	1745	CR 509		1 DRIVER
LIVINGSTON TWP	10/14/1996	MONDAY	1729	CR 608		1 DRIVER
NEWARK CITY	10/15/1996	TUESDAY	1900	I-78	55.0	1 PEDESTRIAN
NEWARK CITY	10/16/1996	WEDNESDAY	030	I-78	57.1	1 DRIVER
NEWARK CITY	10/27/1996	SUNDAY	0146	RAYMOND BLVD		1 DRIVER
NEWARK CITY	10/31/1996	THURSDAY	2310	US 1&9	48.3	1 DRIVER
NEWARK CITY	11/02/1996	SATURDAY	1811	BROAD ST		1 PEDESTRIAN
ORANGE CITY	11/08/1996	FRIDAY	1457	MC CHESNEY ST		1 PEDESTRIAN
NEWARK CITY	11/10/1996	SUNDAY	0645	SO 13TH ST		1 PASSENGER
NEWARK CITY	11/11/1996	MONDAY	1001	FRELINGHUYSON AVE		1 DRIVER
NEWARK CITY	11/15/1996	FRIDAY	2230	I-78	57.6	1 DRIVER
NEWARK CITY	11/15/1996	FRIDAY	1100	SH 21	0.5	1 DRIVER
NEWARK CITY	11/18/1996	MONDAY	0255	THOMAS ST		1 DRIVER
NEWARK CITY	11/20/1996	WEDNESDAY	0234	STYVESANT AVE		1 DRIVER,1 PASSENGER
NEWARK CITY	11/21/1996	THURSDAY	1820	TURNPIKE	107.1	1 PEDESTRIAN
NEWARK CITY	11/25/1996	MONDAY	2141	VAN BUREN ST		1 PEDESTRIAN
WEST ORANGE TOWN	12/02/1996	MONDAY	1514	I-280	6.8	1 DRIVER,1 PASSENGER
NEWARK CITY	12/08/1996	SUNDAY	0234	CHESTNUT ST		1 DRIVER
BLOOMFIELD TOWN	12/13/1996	FRIDAY	2111	CR 663		1 DRIVER
IRVINGTON TOWN	12/13/1996	FRIDAY	2115	PARKWAY	145.7	1 PEDESTRIAN
NEWARK CITY	12/19/1996	THURSDAY	2325	I-78	55.6	1 PASSENGER
WEST ORANGE TOWN	12/20/1996	FRIDAY	1135	I-280	8.1	1 DRIVER
NEWARK CITY	12/20/1996	FRIDAY	2330	PARKER ST		1 DRIVER
NEWARK CITY	12/21/1996	SATURDAY	0230	FERRY ST		1 DRIVER
NEWARK CITY	12/21/1996	SATURDAY	1804	15TH AVE		1 DRIVER
IRVINGTON TOWN	12/24/1996	TUESDAY	1015	I-78	54.9	1 PEDESTRIAN
NEWARK CITY	12/26/1996	THURSDAY	0010	US 1&9	50.5	1 DRIVER
NEWARK CITY	12/31/1996	TUESDAY	0300	SH 21	4.8	1 DRIVER

#### GLoucester County

DEPTFORD TWP	01/11/1996	THURSDAY	2309	BANKBRIDGE RD		1 PEDESTRIAN
CLAYTON BORO	01/27/1996	SATURDAY	1031	CR 610		1 PASSENGER
ELK TWP	02/06/1996	TUESDAY	1642	CR 538		1 DRIVER
MONROE TWP	02/09/1996	FRIDAY	0116	US 322	21.0	1 DRIVER
FRANKLIN TWP	02/13/1996	TUESDAY	1505	CR 538		2 DRIVER
MONROE TWP	03/27/1996	WEDNESDAY	2239	US 322	19.6	1 DRIVER
WASHINGTON TWP	04/07/1996	SUNDAY	0110	SH 42	2.8	1 PEDALCYCLIST
GLASSBORO BORO	04/14/1996	SUNDAY	1939	SH 47	64.8	1 DRIVER
HARRISON TWP	04/15/1996	MONDAY	1909	US 202	11.9	1 DRIVER
WEST DEPTFORD TWP	04/20/1996	SATURDAY	0642	I-295	19.7	1 DRIVER,2 PASSENGERS
NEWFIELD BORO	04/25/1996	THURSDAY	0624	WEYMOUTH RD		1 DRIVER
WEST DEPTFORD TWP	05/16/1996	THURSDAY	1823	US 130	23.9	1 DRIVER,1 PASSENGER
WASHINGTON TWP	05/24/1996	FRIDAY	1512	SH 47	65.5	1 PEDESTRIAN
FRANKLIN TWP	06/20/1996	THURSDAY	2104	SH 40	26.2	1 PEDALCYCLIST
MONROE TWP	06/24/1996	MONDAY	1821	SH 42	2.2	1 PASSENGER
WEST DEPTFORD TWP	06/25/1996	TUESDAY	1122	CR 656		1 PEDALCYCLIST
FRANKLIN TWP	08/08/1996	THURSDAY	0738	BREWSTER RD		1 DRIVER
FRANKLIN TWP	08/12/1996	MONDAY	1539	SH 47	55.7	1 DRIVER

MUNICIPALITY	DATE	DAY	TIME	ROADWAY	MP	PERSONS KILLED
MONROE TWP	08/22/1996	THURSDAY	2143	CR 538		1 PASSENGER
CLAYTON BORO	08/25/1996	SUNDAY	1612	CR 608		1 DRIVER
FRANKLIN TWP	09/03/1996	TUESDAY	0207	US 40	26.1	1 DRIVER
MANTUA TWP	09/14/1996	SATURDAY	2254	SH 55	51.9	1 DRIVER
FRANKLIN TWP	09/24/1996	TUESDAY	1245	SH 47	52.6	1 DRIVER
WASHINGTON TWP	10/10/1996	THURSDAY	2331	SH 47	65.4	1 DRIVER
MONROE TWP	10/23/1996	WEDNESDAY	1646	US 322	22.6	1 PASSENGER
WASHINGTON TWP	10/23/1996	WEDNESDAY	1715	CR 689		1 DRIVER
MONROE TWP	10/24/1996	THURSDAY	1550	SH 42	2.0	2 PASSENGERS
DEPTFORD TWP	11/10/1996	SUNDAY	0509	SH 42	12.7	1 PASSENGER
LOGAN TWP	11/12/1996	TUESDAY	0659	I-295	10.2	2 PASSENGERS
FRANKLIN TWP	12/01/1996	SUNDAY	2249	CR 555		1 PEDESTRIAN
GLASSBORO BORO	12/23/1996	MONDAY	1226	CR 689		2 DRIVER
GREENWICH TWP	12/24/1996	TUESDAY	1723	CR 653		1 DRIVER
EAST GREENWICH TWP	12/31/1996	TUESDAY	1607	JESSUP MILL RD		1 DRIVER

#### HUDSON COUNTY

JERSEY CITY	01/05/1996	FRIDAY	1246	CENTRAL AVE		1 PEDESTRIAN
JERSEY CITY	01/19/1996	FRIDAY	2045	KENNEDY BLVD		1 PEDESTRIAN
JERSEY CITY	02/22/1996	THURSDAY	0645	KENNEDY BLVD		1 PEDESTRIAN
JERSEY CITY	02/25/1996	SUNDAY	0144	GARFIELD AVE		1 PASSENGER
JERSEY CITY	02/26/1996	MONDAY	0700	GROVE ST		1 PASSENGER
NORTH BERGEN TWP	03/18/1996	MONDAY	0148	SH 3	10.4	1 DRIVER
UNION CITY	04/01/1996	MONDAY	2029	NEW YORK AVE		1 PEDESTRIAN
NORTH BERGEN TWP	04/20/1996	SATURDAY	1338	US 1&9	96.0	1 DRIVER
HARRISON TOWN	04/22/1996	MONDAY	1828	I-280	14.9	1 DRIVER
JERSEY CITY	04/28/1996	SUNDAY	1345	TURNPIKE	7.1	1 PASSENGER
NORTH BERGEN TWP	06/02/1996	SUNDAY	0841	SH 3	10.4	1 PASSENGER
HARRISON TOWN	06/15/1996	SATURDAY	1025	HARRISON AVE		1 PEDESTRIAN
JERSEY CITY	06/23/1996	SUNDAY	0350	MARTIN LUTHER KING		1 PEDESTRIAN
SECAUCUS TOWN	07/17/1996	WEDNESDAY	1517	TURNPIKE	112.6	1 DRIVER
JERSEY CITY	07/28/1996	SUNDAY	0350	SH 139U	0.9	1 DRIVER
JERSEY CITY	08/21/1996	WEDNESDAY	1628	SH 440	22.1	1 DRIVER
JERSEY CITY	09/04/1996	WEDNESDAY	0539	ACADEMY ST		1 DRIVER
BAYONNE CITY	09/10/1996	TUESDAY	1913	AVENUE C		1 PEDALCYCLIST
HOBOKEN CITY	09/24/1996	TUESDAY	1230	JEFFERSON ST		1 PEDESTRIAN
UNION CITY	10/02/1996	WEDNESDAY	2203	39TH ST		1 PEDESTRIAN
NORTH BERGEN TWP	10/05/1996	SATURDAY	1950	US 1&9	6	1 PEDESTRIAN
JERSEY CITY	10/12/1996	SATURDAY	1710	COMMUNIPAW AVE		1 PEDESTRIAN
SECAUCUS TOWN	10/16/1996	WEDNESDAY	1635	SH 3	9.6	1 DRIVER
JERSEY CITY	11/16/1996	SATURDAY	0555	US 1	2.2	1 DRIVER
JERSEY CITY	11/17/1996	SUNDAY	1925	CR 501		1 DRIVER
BAYONNE CITY	11/28/1996	THURSDAY	1310	W 23RD ST		1 DRIVER
NORTH BERGEN TWP	12/06/1996	FRIDAY	0022	US 1&9	57.2	1 PASSENGER
JERSEY CITY	12/07/1996	SATURDAY	1200	STORM AVE		1 PEDESTRIAN
KEARNY TOWN	12/15/1996	SUNDAY	1838	CR 508		1 PEDESTRIAN
JERSEY CITY	12/29/1996	SUNDAY	0626	US 1&9	55.1	1 DRIVER

#### HUNTERDON COUNTY

UNION TWP	01/21/1996	SUNDAY	1329	VAN SYCKLES CORNER		1 DRIVER
DELAWARE TWP	06/02/1996	SUNDAY	0029	CR 579		1 PASSENGER
FRANKLIN TWP	07/14/1996	SUNDAY	1200	CR 513		1 PASSENGER
HAMPTON BORO	08/17/1996	SATURDAY	2201	SH 31	38.7	1 PASSENGER
UNION TWP	08/27/1996	TUESDAY	1707	CR 614		1 DRIVER
LEBANON TWP	08/28/1996	WEDNESDAY	0050	SH 31	36.2	1 DRIVER
LEBANON BORO	08/28/1996	WEDNESDAY	2306	US 22	21.7	1 DRIVER
CLINTON TWP	10/09/1996	WEDNESDAY	0156	US 22	20.3	1 DRIVER
DELAWARE TWP	11/07/1996	THURSDAY	0954	CR 519		1 DRIVER
UNION TWP	11/13/1996	WEDNESDAY	0046	VAN SYCKLES RD		1 DRIVER

#### MERCER COUNTY

HAMILTON TWP	01/22/1996	MONDAY	2052	PARK AVE		1 DRIVER
HAMILTON TWP	02/22/1996	THURSDAY	0509	CR 524		1 PEDESTRIAN

MUNICIPALITY	DATE	DAY	TIME	ROADWAY	MP	PERSONS KILLED
EAST WINDSOR TWP	02/24/1996	SATURDAY	2226	US 130	68.2	1 PEDESTRIAN
WEST WINDSOR TWP	03/25/1996	MONDAY	1331	CR 571		1 DRIVER
TRENTON CITY	03/25/1996	MONDAY	1739	COLUMBIA AVE		1 PEDESTRIAN
WASHINGTON TWP	03/26/1996	TUESDAY	1735	TURNPIKE	61.1	1 DRIVER
HOPEWELL TWP	04/03/1996	WEDNESDAY	0917	CR 546		1 PASSENGER
HAMILTON TWP	04/08/1996	MONDAY	0423	US 130	61.4	1 DRIVER
TRENTON CITY	05/04/1996	SATURDAY	0153	SH 29	6.2	1 DRIVER,1 PASSENGER
HOPEWELL TWP	05/04/1996	SATURDAY	1020	CR 546		1 DRIVER
PRINCETON TWP	05/21/1996	TUESDAY	1522	US 206	51.7	1 DRIVER
TRENTON CITY	05/24/1996	FRIDAY	2211	PERRY ST		1 PEDESTRIAN
TRENTON CITY	05/24/1996	FRIDAY	1825	LALOR ST		1 PEDESTRIAN
HOPEWELL TWP	06/07/1996	FRIDAY	1446	SH 29	15.2	1 DRIVER
HAMILTON TWP	06/07/1996	FRIDAY	2203	CR 533		1 PEDESTRIAN
TRENTON CITY	06/11/1996	TUESDAY	1921	NO MONTGOMERY ST		1 PEDALCYCLIST
HOPEWELL TWP	06/14/1996	FRIDAY	1715	SH 31	5.3	1 DRIVER
TRENTON CITY	06/24/1996	MONDAY	2226	PARKSIDE AVE		1 PASSENGER
TRENTON CITY	07/09/1996	TUESDAY	1923	PENNINGTON AVE		1 DRIVER,1 PASSENGER
EWING TWP	07/21/1996	SUNDAY	1915	SH 175	2.1	1 DRIVER
LAWRENCE TWP	07/31/1996	WEDNESDAY	0526	US 206	50.1	1 DRIVER
LAWRENCE TWP	08/17/1996	SATURDAY	0557	US 206	46.2	1 DRIVER
TRENTON CITY	08/24/1996	SATURDAY	2347	DEXTER AVE		1 DRIVER
WASHINGTON TWP	08/30/1996	FRIDAY	1159	US 130	62.4	1 PASSENGER
EWING TWP	10/02/1996	WEDNESDAY	1220	SH 29	8.7	1 DRIVER
WASHINGTON TWP	10/22/1996	TUESDAY	0612	US 130	65.3	1 DRIVER
TRENTON CITY	10/27/1996	SUNDAY	1615	US 1	0.2	1 DRIVER
EAST WINDSOR TWP	11/13/1996	WEDNESDAY	0055	TURNPIKE	65.4	2 PASSENGERS
LAWRENCE TWP	11/17/1996	SUNDAY	2101	US 1	6.1	1 PEDALCYCLIST
HOPEWELL TWP	12/05/1996	THURSDAY	1524	FEDERAL CITY RD		1 DRIVER
WEST WINDSOR TWP	12/08/1996	SUNDAY	0308	US 1	18.6	1 DRIVER
TRENTON CITY	12/25/1996	WEDNESDAY	1438	NO CLINTON AVE		1 DRIVER
TRENTON CITY	12/29/1996	SUNDAY	0310	HAMILTON AVE		1 DRIVER
HOPEWELL TWP	12/30/1996	MONDAY	1400	CR 518		1 DRIVER

#### MIDDLESEX COUNTY

WOODBIDGE TWP	01/07/1996	SUNDAY	0452	PARKWAY	131.4	1 DRIVER
EDISON TWP	01/25/1996	THURSDAY	0955	BRUNSWICK AVE		1 PASSENGER
HELMETTA BORO	01/30/1996	TUESDAY	1947	CR 615		1 PEDESTRIAN
EDISON TWP	02/01/1996	THURSDAY	1529	OAK TREE RD		1 PASSENGER
SAYREVILLE BORO	02/12/1996	MONDAY	1410	BORDENTOWN AVE		1 DRIVER
NO BRUNSWICK TWP	02/15/1996	THURSDAY	2350	US 130	83.3	1 DRIVER
HIGHLAND PARK BORO	02/17/1996	SATURDAY	1840	SH 27	17.8	1 DRIVER
PISCATAWAY TWP	02/21/1996	WEDNESDAY	0527	SO WASHINGTON AVE		1 PEDALCYCLIST
NO BRUNSWICK TWP	02/22/1996	THURSDAY	1747	US 130	82.8	1 PEDESTRIAN
WOODBIDGE TWP	02/23/1996	FRIDAY	1938	SH 184	0.5	1 PEDESTRIAN
WOODBIDGE TWP	02/27/1996	TUESDAY	1225	PARKWAY	129.9	1 DRIVER
PLAINSBORO TWP	02/28/1996	WEDNESDAY	1839	PLAINSBORO RD		1 PEDESTRIAN
NEW BRUNSWICK CITY	02/29/1996	THURSDAY	0528	TURNPIKE	83.9	1 PASSENGER
OLD BRIDGE TWP	03/02/1996	SATURDAY	0522	PARKWAY	121.4	1 PASSENGER
WOODBIDGE TWP	03/20/1996	WEDNESDAY	1123	SH 27	25.4	1 DRIVER
SO PLAINFIELD BORO	03/21/1996	THURSDAY	1042	CR 531		1 PEDESTRIAN
SAYREVILLE BORO	04/01/1996	MONDAY	1458	BORDENTOWN AVE		1 DRIVER
NEW BRUNSWICK CITY	04/05/1996	FRIDAY	0143	JERSEY AVE		1 PASSENGER
OLD BRIDGE TWP	04/18/1996	THURSDAY	2106	US 9	123.1	1 DRIVER
SO BRUNSWICK TWP	04/24/1996	WEDNESDAY	1707	SH 27	7.2	1 DRIVER
MIDDLESEX BORO	04/27/1996	SATURDAY	2100	SH 28	9.9	1 PEDESTRIAN
WOODBIDGE TWP	06/02/1996	SUNDAY	0013	INDUSTRIAL AVE		1 DRIVER
SAYREVILLE BORO	06/06/1996	THURSDAY	1410	SH 35	48.0	1 DRIVER
EDISON TWP	06/23/1996	SUNDAY	1045	TURNPIKE	86.4	1 PASSENGER
EAST BRUNSWICK TWP	06/30/1996	SUNDAY	1318	FERN RD		1 DRIVER,1 PASSENGER
EAST BRUNSWICK TWP	07/20/1996	SATURDAY	1300	TURNPIKE	82.3	1 DRIVER
EDISON TWP	07/29/1996	MONDAY	0031	CR 501		1 DRIVER
EAST BRUNSWICK TWP	08/16/1996	FRIDAY	1138	TURNPIKE	79.3	1 DRIVER

MUNICIPALITY	DATE	DAY	TIME	ROADWAY	MP	PERSONS KILLED
EDISON TWP	08/16/1996	FRIDAY	2159	SH 27	20.7	1 DRIVER
MONROE TWP	08/23/1996	FRIDAY	1251	CR 612		1 DRIVER
OLD BRIDGE TWP	08/24/1996	SATURDAY	0256	PARKWAY	122.2	1 PEDESTRIAN
SO BRUNSWICK TWP	08/27/1996	TUESDAY	1558	TURNPIKE	77.7	1 PASSENGER
SO BRUNSWICK TWP	08/31/1996	SATURDAY	0011	US 1	15.7	1 DRIVER
OLD BRIDGE TWP	08/31/1996	SATURDAY	0433	US 9	124.8	1 DRIVER
PLAINSBORO TWP	09/02/1996	MONDAY	1048	PLAINSBORO RD		1 DRIVER
NO BRUNSWICK TWP	09/18/1996	WEDNESDAY	1953	CR 682		1 PEDESTRIAN
WOODBRIIDGE TWP	09/20/1996	FRIDAY	2323	TURNPIKE	89.8	1 DRIVER
OLD BRIDGE TWP	09/21/1996	SATURDAY	1311	SH 18	34.2	1 PASSENGER
NO BRUNSWICK TWP	10/03/1996	THURSDAY	0005	US130	80.9	1 DRIVER
SO BRUNSWICK TWP	10/04/1996	FRIDAY	1210	CR 522		1 DRIVER
WOODBRIIDGE TWP	10/19/1996	SATURDAY	0108	US 1	34.2	1 PEDESTRIAN
OLD BRIDGE TWP	10/22/1996	TUESDAY	1030	SH 34	24.8	1 DRIVER
WOODBRIIDGE TWP	10/25/1996	FRIDAY	1822	RAHWAY AVE		1 DRIVER
NEW BRUNSWICK CITY	10/27/1996	SUNDAY	1819	SH 27	14.3	1 PEDESTRIAN
MONROE TWP	11/04/1996	MONDAY	1855	OLD FORGE RD		1 PEDESTRIAN
WOODBRIIDGE TWP	11/14/1996	THURSDAY	0743	US 9	135.4	1 DRIVER
WOODBRIIDGE TWP	11/15/1996	FRIDAY	0245	TURNPIKE	93.3	1 DRIVER
PISCATAWAY TWP	11/16/1996	SATURDAY	0152	WILLIAM RD		1 DRIVER
EDISON TWP	11/17/1996	SUNDAY	1435	TURNPIKE	86.4	1 PASSENGER
OLD BRIDGE TWP	11/21/1996	THURSDAY	1129	US 9	122.6	1 DRIVER
OLD BRIDGE TWP	11/22/1996	FRIDAY	1155	CR 527		2 DRIVERS
EDISON TWP	11/27/1996	WEDNESDAY	1649	CR 501		1 DRIVER
EDISON TWP	11/27/1996	WEDNESDAY	1350	SH 27	19.4	1 PEDESTRIAN
CARTERET BORO	11/29/1996	FRIDAY	2255	TURNPIKE	95.9	1 PEDESTRIAN
SO BRUNSWICK TWP	12/20/1996	FRIDAY	0022	TURNPIKE	76.2	1 DRIVER
EAST BRUNSWICK TWP	12/20/1996	FRIDAY	2258	SH 18	35.9	1 DRIVER
OLD BRIDGE TWP	12/24/1996	TUESDAY	1135	COTTRELL RD		1 DRIVER
NO BRUNSWICK TWP	12/27/1996	FRIDAY	1717	US130	81.7	1 PEDESTRIAN
MIDDLESEX BORO	12/29/1996	SUNDAY	1657	SH 28	9.5	1 PEDESTRIAN

**MONMOUTH COUNTY**

OCEAN TWP	01/04/1996	THURSDAY	1756	POPLAR RD		1 PEDESTRIAN
MARLBORO TWP	01/29/1996	MONDAY	0215	SH 18	27.4	1 DRIVER
MANALAPAN TWP	02/02/1996	FRIDAY	1913	US 9	117.2	1 PEDESTRIAN
W LONG BRANCH BO	02/13/1996	TUESDAY	0634	CEDAR AVE		1 PEDESTRIAN
RUMSON BORO	02/16/1996	FRIDAY	0146	RUMSON RD		1 DRIVER
DEAL BORO	03/01/1996	FRIDAY	0208	SH 71	10.2	1 PASSENGER
MANALAPAN TWP	03/07/1996	THURSDAY	1228	UNION HILL RD		1 DRIVER
FREEHOLD TWP	03/09/1996	SATURDAY	1058	CR 537		1 PASSENGER
MIDDLETOWN TWP	03/10/1996	SUNDAY	0146	CR 12A		1 PASSENGER
WALL TWP	03/14/1996	THURSDAY	2310	CR 21		1 DRIVER
MIDDLETOWN TWP	03/30/1996	SATURDAY	1619	HARTSHORNE DR		1 PEDALCYCLIST
FREEHOLD TWP	04/02/1996	TUESDAY	0207	JACKSON MILLS RD		1 PASSENGER
SEA BRIGHT BORO	04/28/1996	SUNDAY	2234	SH 36	11.6	1 PASSENGER
HAZLET TWP	05/02/1996	THURSDAY	2310	PARKWAY	118.0	1 DRIVER
HOWELL TWP	05/11/1996	SATURDAY	0212	SH 33	33.1	1 PASSENGER
WALL TWP	05/20/1996	MONDAY	1055	PARKWAY	99.5	1 DRIVER
WALL TWP	05/26/1996	SUNDAY	2027	PARKWAY	94.5	1 DRIVER
NEPTUNE CITY	06/03/1996	MONDAY	1634	SH 33	39.0	1 DRIVER
MANALAPAN TWP	06/14/1996	FRIDAY	1810	CR 527A		1 PASSENGER
UPPER FREEHOLD TWP	06/15/1996	SATURDAY	1616	CR 27		1 DRIVER
MILLSTONE TWP	06/19/1996	WEDNESDAY	1051	CR 524		1 DRIVER
HOWELL TWP	07/01/1996	MONDAY	2215	LANES MILL RD		1 DRIVER
MILLSTONE TWP	07/06/1996	SATURDAY	1008	CR 526		1 DRIVER
EATONTOWN BORO	07/14/1996	SUNDAY	0942	SH 36	1.2	1 DRIVER
HAZLET TWP	07/26/1996	FRIDAY	1158	SH 36	22.6	1 PEDALCYCLIST
WALL TWP	08/05/1996	MONDAY	1750	I-195	33.3	1 DRIVER
RUMSON BORO	08/05/1996	MONDAY	0907	RUMSON RD		1 DRIVER
ABERDEEN TWP	08/07/1996	WEDNESDAY	1630	PARKWAY	120.3	1 DRIVER
HAZLET TWP	08/24/1996	SATURDAY	1622	SH 36	22.6	1 PASSENGER

MUNICIPALITY	DATE	DAY	TIME	ROADWAY	MP	PERSONS KILLED
FREEHOLD TWP	09/01/1996	SUNDAY	0012	CR 527		1 DRIVER
UNION BEACH BORO	09/06/1996	FRIDAY	1054	SH 36	22.2	1 DRIVER
UPPER FREEHOLD TWP	09/15/1996	SUNDAY	2256	CR 539		1 DRIVER
MIDDLETOWN TWP	09/20/1996	FRIDAY	1053	CR 520		1 DRIVER
WALL TWP	09/22/1996	SUNDAY	1905	PARKWAY	94.8	1 PASSENGER
COLTS NECK TWP	09/26/1996	THURSDAY	0828	SH 18	18.0	1 DRIVER
FREEHOLD TWP	09/27/1996	FRIDAY	2140	US 9	113.2	1 PEDESTRIAN
MILLSTONE TWP	09/28/1996	SATURDAY	1528	CR 537		2 PASSENGERS
MIDDLETOWN TWP	09/29/1996	SUNDAY	0116	PARKWAY	109.3	1 PASSENGER
FREEHOLD TWP	09/29/1996	SUNDAY	0117	SH 79	0.4	1 PEDESTRIAN
COLTS NECK TWP	10/01/1996	TUESDAY	0508	CR 537		1 DRIVER
MIDDLETOWN TWP	10/04/1996	FRIDAY	1648	CR 516		1 PEDESTRIAN
UPPER FREEHOLD TWP	10/08/1996	TUESDAY	2220	SHARON STATION RD		1 DRIVER
HOWELL TWP	10/16/1996	WEDNESDAY	1231	I-195	26.9	1 DRIVER
MANALAPAN TWP	10/29/1996	TUESDAY	1913	US 9	118.4	1 PEDESTRIAN
WALL TWP	11/27/1996	WEDNESDAY	1609	SH 34	4.8	1 DRIVER
MIDDLETOWN TWP	11/27/1996	WEDNESDAY	2248	THOMPSON AVE		1 PASSENGER
BELMAR BORO	12/02/1996	MONDAY	2025	8TH AVE		1 PEDESTRIAN
NEPTUNE TWP	12/07/1996	SATURDAY	0640	SH 66	1.0	1 DRIVER
EATONTOWN BORO	12/08/1996	SUNDAY	0013	SH 35	28.3	1 DRIVER
MILLSTONE TWP	12/10/1996	TUESDAY	0925	CR 571		1 DRIVER
MIDDLETOWN TWP	12/13/1996	FRIDAY	1049	PARKWAY	111.2	1 DRIVER
TINTON FALLS BORO	12/24/1996	TUESDAY	1020	PARKWAY	104.0	1 DRIVER
UPPER FREEHOLD TWP	12/30/1996	MONDAY	1811	EMILYS HILL RD		1 DRIVER

#### MORRIS COUNTY

ROCKAWAY TWP	01/13/1996	SATURDAY	0213	I-80	36.1	1 PEDESTRIAN
MOUNT OLIVE TWP	02/04/1996	SUNDAY	1407	US 206	91.8	1 DRIVER, 1 PASSENGER
ROXBURY TWP	03/03/1996	SUNDAY	1354	LAKESIDE BLVD		1 DRIVER
JEFFERSON TWP	03/24/1996	SUNDAY	2228	CHINCOPEE RD		1 DRIVER
CHESTER TWP	04/11/1996	THURSDAY	0214	SH 24		1 DRIVER
MOUNT OLIVE TWP	04/14/1996	SUNDAY	0702	US 46	28.4	1 DRIVER
DOVER TWP	05/22/1996	WEDNESDAY	2247	US 46	39.2	1 PEDESTRIAN
KINNELON BORO	06/02/1996	SUNDAY	1916	CR 618		1 DRIVER
MONTVILLE TWP	06/03/1996	MONDAY	0959	CHANGEBRIDGE RD		1 DRIVER
MOUNT OLIVE TWP	06/05/1996	WEDNESDAY	1448	US 46	25.4	1 DRIVER
CHESTER TWP	06/18/1996	TUESDAY	0657	US 206	84.3	1 DRIVER, 1 PASSENGER
RIVERDALE BORO	06/28/1996	FRIDAY	2104	HAMBURG TPKE		1 DRIVER
PARS-TROYHILLS TWP	07/14/1996	SUNDAY	0021	I-80	41.2	1 DRIVER, 1 PASSENGER
JEFFERSON TWP	08/02/1996	FRIDAY	0652	SH 23	26.2	1 DRIVER
CHESTER TWP	08/15/1996	THURSDAY	0733	US 206	86.0	1 DRIVER
PARS-TROYHILLS TWP	08/30/1996	FRIDAY	0116	I-287	40.6	1 PASSENGER
FLORHAM PARK BORO	09/13/1996	FRIDAY	2245	SH 24	2.4	1 PEDESTRIAN
DOVER TWP	09/14/1996	SATURDAY	1803	CR 513		1 DRIVER
MOUNT OLIVE TWP	09/19/1996	THURSDAY	2205	I-80	26.4	1 DRIVER
HANOVER TWP	10/09/1996	WEDNESDAY	1915	I-287	38.1	1 DRIVER
BOONTON TOWN	10/28/1996	MONDAY	0621	BROOKSIDE LA		1 PEDESTRIAN
DOVER TWP	10/28/1996	MONDAY	0726	US 46	37.5	1 DRIVER
HANOVER TWP	11/03/1996	SUNDAY	0155	SH 24	0.3	1 DRIVER
MOUNT OLIVE TWP	11/13/1996	WEDNESDAY	1531	US 206	93.8	1 DRIVER
MONTVILLE TWP	11/14/1996	THURSDAY	1638	CHANGEBRIDGE RD		1 DRIVER
MORRISTOWN TOWN	11/16/1996	SATURDAY	1710	ELM ST		1 PEDESTRIAN
PARS-TROYHILLS TWP	11/22/1996	FRIDAY	1331	CR 637		1 DRIVER
MORRIS TWP	11/29/1996	FRIDAY	0134	CR 612		1 DRIVER
PARS-TROYHILLS TWP	11/29/1996	FRIDAY	1724	US 46	45.7	1 PEDALCYCLIST
HANOVER TWP	12/02/1996	MONDAY	1103	CR 511		1 PASSENGER
MT ARLINGTON BORO	12/15/1996	SUNDAY	2331	I-80	30.3	1 PASSENGER
MORRIS TWP	12/20/1996	FRIDAY	1715	MENDHAM AVE		1 PEDESTRIAN
ROXBURY TWP	12/21/1996	SATURDAY	0617	US 206	94.5	1 DRIVER
MORRISTOWN TOWN	12/30/1996	MONDAY	1233	DEHART ST		1 DRIVER
HARDING TWP	12/31/1996	TUESDAY	0941	I-287	33.6	1 DRIVER



MUNICIPALITY	DATE	DAY	TIME	ROADWAY	MP	PERSONS KILLED
<b>OCEAN COUNTY</b>						
JACKSON TWP	01/05/1996	FRIDAY	1843	BREWERS BRIDGE RD		1 DRIVER
BRICK TWP	02/16/1996	FRIDAY	1114	BURNT TAVERN RD		1 DRIVER
LAKEWOOD TWP	02/24/1996	SATURDAY	0152	JAMES ST		1 DRIVER
JACKSON TWP	03/02/1996	SATURDAY	2327	E VETERANS HWY		1 DRIVER
LAKEWOOD TWP	03/15/1996	FRIDAY	0304	CEDARBRIDGE AVE		1 PEDESTRIAN
EAGLESWOOD TWP	03/16/1996	SATURDAY	0050	PARKWAY	61.5	1 PEDESTRIAN
EAGLESWOOD TWP	03/16/1996	SATURDAY	0051	PARKWAY	61.5	1 PEDESTRIAN
BRICK TWP	03/27/1996	WEDNESDAY	1428	PARKWAY	91.9	1 DRIVER
JACKSON TWP	03/29/1996	FRIDAY	2315	NO COOKSBRIDGE RD		1 DRIVER
MANCHESTER TWP	04/23/1996	TUESDAY	1244	CR 571		1 PEDESTRIAN
JACKSON TWP	05/23/1996	THURSDAY	2321	FARMINGDALE RD		1 DRIVER
MANCHESTER TWP	05/25/1996	SATURDAY	1529	CR 530		1 DRIVER
DOVER TWP	06/01/1996	SATURDAY	1259	PARKWAY	87.2	1 PASSENGER
JACKSON TWP	06/04/1996	TUESDAY	1255	W COMMODORE BLVD		1 DRIVER
DOVER TWP	06/09/1996	SUNDAY	0836	CR 623		1 DRIVER
BRICK TWP	06/16/1996	SUNDAY	0851	YORKTOWN BLVD		1 DRIVER
JACKSON TWP	06/16/1996	SUNDAY	1540	BENNETTS MILLS RD		1 PASSENGER
BRICK TWP	06/17/1996	MONDAY	1754	CHAMBERS BRIDGE RD		1 DRIVER
BRICK TWP	06/25/1996	TUESDAY	0950	SH 88	3.7	1 DRIVER
STAFFORD TWP	07/03/1996	WEDNESDAY	0314	NEPTUNE DR		1 PASSENGER
JACKSON TWP	07/17/1996	WEDNESDAY	1106	E VETERANS HWY		1 DRIVER
JACKSON TWP	07/23/1996	TUESDAY	1751	FREEHOLD RD		2 PASSENGERS
DOVER TWP	07/24/1996	WEDNESDAY	2143	SH 35	6.8	1 PEDESTRIAN
SEASIDE PARK BORO	08/04/1996	SUNDAY	1300	BARNEGAT AVE		1 PEDESTRIAN
PT PLEASANT BORO	08/14/1996	WEDNESDAY	0816	CR 549		1 DRIVER
BRICK TWP	08/17/1996	SATURDAY	0041	MANTOLOKING RD		1 PASSENGER
MANCHESTER TWP	08/30/1996	FRIDAY	1509	SH 70	42.6	1 PASSENGER
LONG BEACH TWP	09/01/1996	SUNDAY	2210	CR 607		1 PEDESTRIAN
BARNEGAT TWP	09/06/1996	FRIDAY	1232	US 9	75.1	1 DRIVER
STAFFORD TWP	09/06/1996	FRIDAY	1705	CR 532		1 DRIVER
DOVER TWP	09/11/1996	WEDNESDAY	1527	SH 37	8.8	1 DRIVER, 1 PASSENGER
DOVER TWP	09/14/1996	SATURDAY	2300	MASSACHUSETTS AVE		1 PEDESTRIAN
LAKEWOOD TWP	09/20/1996	FRIDAY	0719	SH 70	50.5	1 DRIVER
DOVER TWP	09/27/1996	FRIDAY	0410	CR 527		1 DRIVER
LITTLE EGG HRBR TWP	10/19/1996	SATURDAY	0845	PARKWAY	56.8	1 PASSENGER
BRICK TWP	10/30/1996	WEDNESDAY	1249	PARKWAY	93.0	1 DRIVER
JACKSON TWP	11/09/1996	SATURDAY	1736	CR 571		1 PEDESTRIAN
LITTLE EGG HRBR TWP	11/10/1996	SUNDAY	0623	PARKWAY	58.9	1 DRIVER
LAKEWOOD TWP	11/21/1996	THURSDAY	1351	5TH ST		1 PEDESTRIAN
MANCHESTER TWP	11/27/1996	WEDNESDAY	1216	SH 70	40.2	1 DRIVER
STAFFORD TWP	11/30/1996	SATURDAY	0853	SH 72	18.7	1 DRIVER
BARNEGAT TWP	12/03/1996	TUESDAY	1800	US 9	75.0	1 DRIVER
OCEAN TWP	12/07/1996	SATURDAY	1445	PARKWAY	69.5	1 PASSENGER
TUCKERTON BORO	12/07/1996	SATURDAY	1219	CR 539		1 PEDESTRIAN
JACKSON TWP	12/07/1996	SATURDAY	1554	CR 636		1 DRIVER
DOVER TWP	12/09/1996	MONDAY	1440	PARKWAY	86.2	1 DRIVER
LAKEWOOD TWP	12/13/1996	FRIDAY	0823	PRINCETON AVE		1 DRIVER
BRICK TWP	12/20/1996	FRIDAY	1442	HULSE RD		1 DRIVER
<b>PASSAIC COUNTY</b>						
RINGWOOD BORO	01/20/1996	SATURDAY	1837	CR 511		1 DRIVER
WAYNE TWP	02/09/1996	FRIDAY	1902	SH 23		1 DRIVER, 1 PASSENGER
PATERSON CITY	02/14/1996	WEDNESDAY	2158	I-80	58.3	1 DRIVER
CLIFTON CITY	02/20/1996	TUESDAY	1903	PASSAIC AVE		1 PEDESTRIAN
CLIFTON CITY	03/12/1996	TUESDAY	0036	SH 3	3.8	1 PEDESTRIAN
CLIFTON CITY	03/19/1996	TUESDAY	1608	BLOOMFIELD AVE		1 DRIVER
WAYNE TWP	04/16/1996	TUESDAY	1955	SH 23	5.2	1 PEDESTRIAN
CLIFTON CITY	04/21/1996	SUNDAY	1341	HAZEL ST		1 DRIVER
WAYNE TWP	04/27/1996	SATURDAY	0851	CR 504		1 DRIVER
PASSAIC CITY	05/13/1996	MONDAY	0958	RIVER DR		1 DRIVER
PATERSON CITY	05/14/1996	TUESDAY	1212	I-80	57.2	1 DRIVER



MUNICIPALITY	DATE	DAY	TIME	ROADWAY	MP	PERSONS KILLED
PATERSON CITY	06/23/1996	SUNDAY	1705	AUBURN ST		1 PEDALCYCLIST
CLIFTON CITY	06/26/1996	WEDNESDAY	0455	SH 3	3.0	1 PEDESTRIAN
PATERSON CITY	07/17/1996	WEDNESDAY	1951	MAIN ST		1 PEDESTRIAN
CLIFTON CITY	07/19/1996	FRIDAY	0255	SH 3	3.4	1 DRIVER
WEST MILFORD TWP	08/09/1996	FRIDAY	1015	CR 513		1 DRIVER
PATERSON CITY	08/10/1996	SATURDAY	0251	E 16TH ST		1 PEDALCYCLIST
WEST MILFORD TWP	08/21/1996	WEDNESDAY	2227	SH 23	18.1	1 DRIVER
CLIFTON CITY	09/01/1996	SUNDAY	0331	BROAD ST		1 DRIVER
PATERSON CITY	09/19/1996	THURSDAY	1538	CR 640		1 PEDESTRIAN
TOTOWA BORO	09/29/1996	SUNDAY	1846	I-80	55.2	1 PEDESTRIAN
PATERSON CITY	10/14/1996	MONDAY	2255	E 27TH ST		1 PASSENGER
PATERSON CITY	10/19/1996	SATURDAY	0730	I-80	58.4	1 DRIVER
CLIFTON CITY	11/16/1996	SATURDAY	1441	SH 19	1.0	1 DRIVER
PASSAIC CITY	11/24/1996	SUNDAY	1415	RIVER DR		1 PEDESTRIAN
HAWTHORNE BORO	12/12/1996	THURSDAY	1334	CR 653		1 DRIVER
PASSAIC CITY	12/12/1996	THURSDAY	1500	VAN HOUTEN AVE		1 DRIVER
HAWTHORNE BORO	12/13/1996	FRIDAY	1605	NO WATCHUNG DR		1 DRIVER
WEST MILFORD TWP	12/19/1996	THURSDAY	1315	UNION VALLEY RD		1 DRIVER

#### SALEM COUNTY

U PITTSBORO TWP	01/25/1996	THURSDAY	1125	US 40	20.9	1 PEDALCYCLIST
CARNEYS POINT TWP	04/15/1996	MONDAY	2120	TURNPIKE	3.5	1 PEDESTRIAN
U PITTSBORO TWP	04/28/1996	SUNDAY	0218	THREE BRIDGES RD		1 DRIVER
L ALLOWAYS CRK TWP	05/07/1996	TUESDAY	0338	CR 623		1 DRIVER
U PITTSBORO TWP	08/18/1996	SUNDAY	0101	CR 660		1 DRIVER
PENNSVILLE TWP	09/08/1996	SUNDAY	1219	SH 49	4.0	1 DRIVER
PILESBORO TWP	09/17/1996	TUESDAY	0510	SH 45	10.8	1 DRIVER
CARNEYS POINT TWP	09/21/1996	SATURDAY	1138	CR 551		2 DRIVERS, 1 PASSENGER
ALLOWAY TWP	09/25/1996	WEDNESDAY	0208	CR 540		1 DRIVER
CARNEYS POINT TWP	10/29/1996	TUESDAY	1330	US 40	5.9	1 DRIVER, 1 PASSENGER
PENNSVILLE TWP	11/30/1996	SATURDAY	2307	PITTSFIELD ST		1 DRIVER

#### SOMERSET COUNTY

WARREN TWP	01/31/1996	WEDNESDAY	2100	I-78	34.8	1 DRIVER
FRANKLIN TWP	02/05/1996	MONDAY	1214	SH 27	10.1	1 DRIVER
FRANKLIN TWP	02/09/1996	FRIDAY	1814	HAMILTON ST		1 PEDESTRIAN
BERNARDS TWP	02/10/1996	SATURDAY	0107	I-287	3	1 DRIVER, 1 PASSENGER
HILLSBOROUGH TWP	02/11/1996	SUNDAY	0110	FALCON RD		1 PASSENGER
HILLSBOROUGH TWP	03/04/1996	MONDAY	1511	US 206	65.0	1 DRIVER
FRANKLIN TWP	03/29/1996	FRIDAY	2056	SOMERSET ST		1 PEDESTRIAN
MONTGOMERY TWP	04/09/1996	TUESDAY	1820	CR 601		1 DRIVER
FRANKLIN TWP	05/01/1996	WEDNESDAY	0938	CR 514		1 PASSENGER
RARITAN BORO	05/23/1996	THURSDAY	1212	US 202	23.9	1 PASSENGER
BRIDGEWATER TWP	06/13/1996	THURSDAY	1603	US 22	35.1	1 DRIVER
FRANKLIN TWP	06/15/1996	SATURDAY	0127	SH 27	11.0	1 PASSENGER
BRANCHBURG TWP	06/23/1996	SUNDAY	1135	US 22	3	1 DRIVER
BERNARDSVILLE BORO	07/14/1996	SUNDAY	0225	CLAREMONT RD		1 DRIVER
BERNARDS TWP	09/05/1996	THURSDAY	2249	SOMERVILLE RD		1 DRIVER
BRANCHBURG TWP	09/30/1996	MONDAY	2211	US 22	30.7	1 DRIVER
BRIDGEWATER TWP	10/05/1996	SATURDAY	0646	US 202 & 206	26.8	1 DRIVER
RARITAN BORO	10/26/1996	SATURDAY	0715	US 202	23.8	1 PEDALCYCLIST
MONTGOMERY TWP	11/23/1996	SATURDAY	2116	US 206	60.1	1 PASSENGER
BEDMINSTER TWP	12/08/1996	SUNDAY	1218	BLACK RIVER RD		1 PEDESTRIAN
WARREN TWP	12/16/1996	MONDAY	1239	I-78	37.4	1 DRIVER
MONTGOMERY TWP	12/19/1996	THURSDAY	1745	US 206	61.3	1 DRIVER

#### SUSSEX COUNTY

FRANKFORD TWP	01/03/1996	WEDNESDAY	1222	CR 655		1 DRIVER
WANTAGE TWP	04/07/1996	SUNDAY	1614	CR 628		1 DRIVER
SANDYSTON TWP	04/21/1996	SUNDAY	0202	CR 560		1 PASSENGER
SPARTA TWP	06/02/1996	SUNDAY	0239	SH 15	14.1	1 DRIVER
HARDYSTON TWP	06/10/1996	MONDAY	0744	SH 94	33.9	1 DRIVER
BRANCHVILLE BORO	07/01/1996	MONDAY	1415	US 206	117.0	1 DRIVER

MUNICIPALITY	DATE	DAY	TIME	ROADWAY	MP	PERSONS KILLED
SPARTA TWP	07/25/1996	THURSDAY	1952	SH 15	12.0	1 DRIVER
FRANKLIN BORO	08/14/1996	WEDNESDAY	1201	RUTHERFORD AVE		1 PEDESTRIAN
SPARTA TWP	08/21/1996	WEDNESDAY	1227	CR 620		1 DRIVER
FRANKFORD TWP	09/12/1996	THURSDAY	1013	US 206	118.5	1 DRIVER
WANTAGE TWP	09/23/1996	MONDAY	2227	CR 639		1 DRIVER
WANTAGE TWP	10/10/1996	THURSDAY	1007	SH 28	44.0	1 DRIVER
HAMBURG BORO	10/26/1996	SATURDAY	1027	SH 23	35.2	1 DRIVER
ANDOVER BORO	10/29/1996	TUESDAY	0907	US 206	102.5	1 DRIVER
LAFAYETTE TWP	11/08/1996	FRIDAY	1520	SH 15	17.9	1 DRIVER,1 PASSENGER
OGENSBURG BORO	12/07/1996	SATURDAY	2155	CR 517		1 DRIVER,1 PASSENGER
BYRAM TWP	12/27/1996	FRIDAY	0254	CR 607		2 PASSENGERS
NEWTON TOWN	12/30/1996	MONDAY	1728	US 206	109.0	1 PEDESTRIAN

#### UNION COUNTY

LINDEN CITY	01/02/1996	TUESDAY	0630	US 1	39.8	1 DRIVER
RAHWAY CITY	01/13/1996	SATURDAY	1740	W SCOTT AVE		1 PEDESTRIAN
CLARK TWP	01/23/1996	TUESDAY	2033	RARITAN RD		1 PEDESTRIAN
LINDEN CITY	02/28/1996	WEDNESDAY	0210	TURNPIKE	98.5	1 PEDESTRIAN
ROSELLE BORO	03/04/1996	MONDAY	1144	E 3RD AVE		1 DRIVER,1 PASSENGER
LINDEN CITY	04/04/1996	THURSDAY	1301	US 1	41.6	1 DRIVER
UNION TWP	04/14/1996	SUNDAY	0027	PARKWAY	141.3	1 DRIVER
UNION TWP	04/18/1996	THURSDAY	1702	STUYVESANT AVE		1 PEDESTRIAN
NEW PROVIDENCE BO	04/25/1996	THURSDAY	2047	SPRINGFIELD AVE		1 PEDESTRIAN
SPRINGFIELD TWP	05/24/1996	FRIDAY	1611	SH 124	10.7	1 PASSENGER
RAHWAY CITY	06/01/1996	SATURDAY	2258	US 1	38.9	1 PEDESTRIAN
PLAINFIELD CITY	06/06/1996	THURSDAY	0747	E THIRD ST		1 PEDESTRIAN
ELIZABETH CITY	06/11/1996	TUESDAY	0436	TURNPIKE	99.0	1 DRIVER
UNION TWP	06/11/1996	TUESDAY	1458	GALLOPING HILL RD		1 DRIVER
LINDEN CITY	06/12/1996	WEDNESDAY	0520	US 1	40.1	1 DRIVER
SPRINGFIELD TWP	06/16/1996	SUNDAY	1030	I-78	49.8	1 DRIVER,1 PASSENGER
UNION TWP	06/17/1996	MONDAY	1444	SH 124	12.7	1 DRIVER
PLAINFIELD CITY	07/01/1996	MONDAY	1831	GEORGE ST		1 PEDESTRIAN
RAHWAY CITY	07/05/1996	FRIDAY	1950	US 1	38.8	1 DRIVER
HILLSIDE TWP	07/13/1996	SATURDAY	0649	US 22	57.7	1 PASSENGER
CRANFORD TWP	07/16/1996	TUESDAY	2327	WALNUT AVE		1 DRIVER
HILLSIDE TWP	07/16/1996	TUESDAY	0808	WINANS AVE		1 DRIVER
BERKELEY HGHTS TWP	08/14/1996	WEDNESDAY	1728	SPRINGFIELD AVE		1 DRIVER
UNION TWP	08/19/1996	MONDAY	1145	CR 618		1 PASSENGER
HILLSIDE TWP	08/31/1996	SATURDAY	0155	PARKWAY	143.0	1 PEDESTRIAN
UNION TWP	08/31/1996	SATURDAY	0326	COLONIAL AVE		1 PASSENGER
HILLSIDE TWP	09/01/1996	SUNDAY	2331	US 22	58.1	1 PASSENGER
UNION TWP	09/14/1996	SATURDAY	2358	I-78	51.7	1 PASSENGER
LINDEN CITY	10/21/1996	MONDAY	0535	CR 617		1 PEDESTRIAN
SCOTCH PLAINS TWP	10/30/1996	WEDNESDAY	0249	US 22	47.5	1 DRIVER
WESTFIELD TOWN	11/15/1996	FRIDAY	1216	SHADOWLAWN DR		1 DRIVER
HILLSIDE TWP	12/09/1996	MONDAY	1050	I-78	53.3	1 DRIVER
PLAINFIELD CITY	12/29/1996	SUNDAY	1101	E 2ND ST		1 DRIVER

#### WARREN COUNTY

KNOWLTON TWP	01/02/1996	TUESDAY	1445	I-80	8.8	1 PASSENGER
INDEPENDENCE TWP	01/11/1996	THURSDAY	0950	US 46	16.7	1 DRIVER
KNOWLTON TWP	02/09/1996	FRIDAY	1335	I-80	3.5	1 DRIVER
MANSFIELD TWP	02/25/1996	SUNDAY	1222	SH 57	17.1	1 PASSENGER
WASHINGTON TWP	04/25/1996	THURSDAY	0102	CR 623	0.0	1 DRIVER
BLAIRSTOWN TWP	05/02/1996	THURSDAY	2120	LAMBERT RD	0.0	1 DRIVER
PHILLIPSBURG TWP	06/09/1996	SUNDAY	0136	STOCKTON ST	0.0	1 PASSENGER
GREENWICH TWP	06/12/1996	WEDNESDAY	0110	SH 173	2.1	1 DRIVER
GREENWICH TWP	06/29/1996	SATURDAY	0225	SH 173	2.6	1 DRIVER
ALLAMUCHY TWP	07/11/1996	THURSDAY	0635	CR 517	0.0	1 DRIVER
HOPE TWP	08/18/1996	SUNDAY	1607	CR 521	0.0	1 DRIVER
GREENWICH TWP	08/19/1996	MONDAY	0610	I-78	6.9	1 DRIVER
HARMONY TWP	09/03/1996	TUESDAY	1110	RIDGE RD	0.0	1 DRIVER

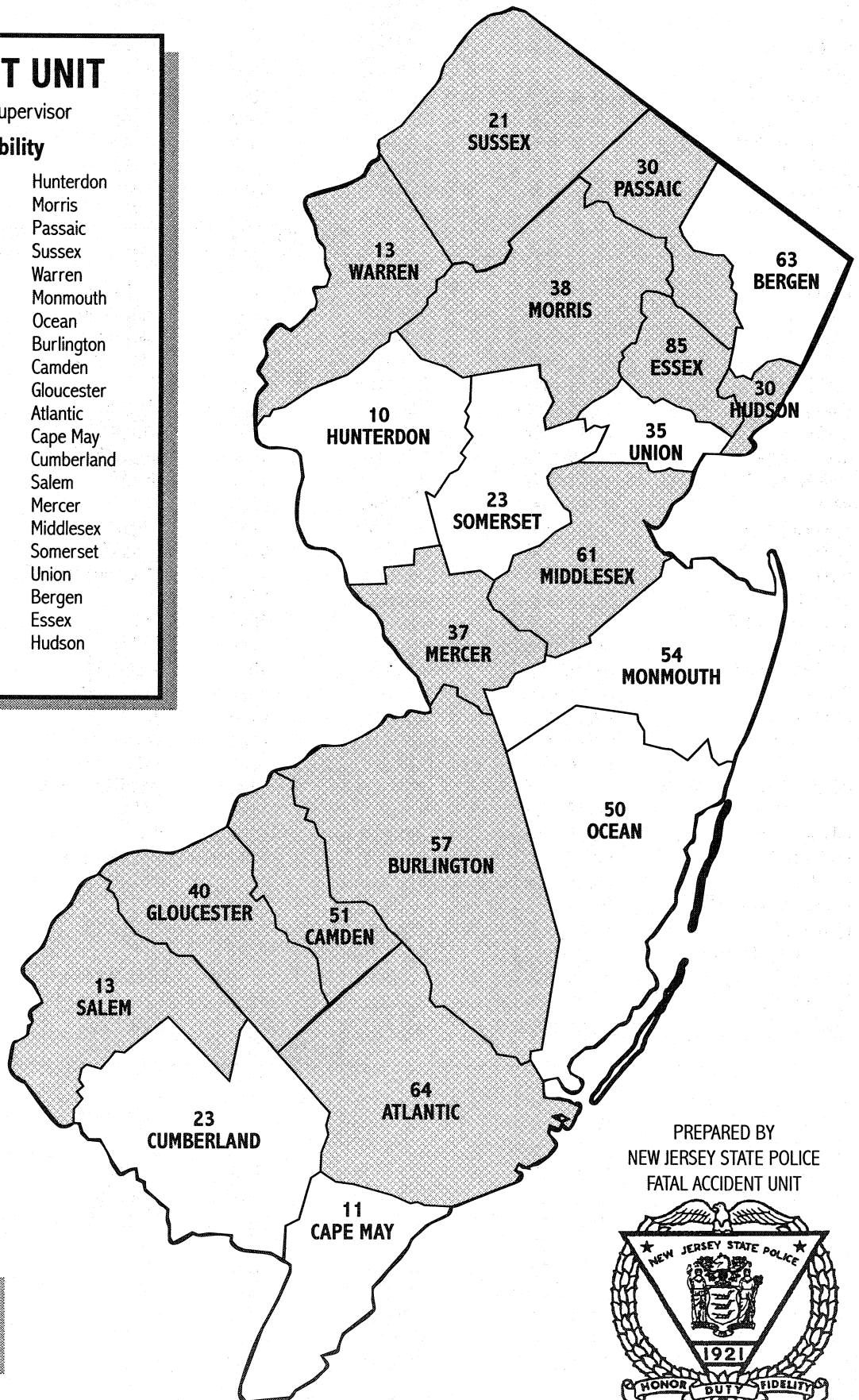
# MAP SHOWS FATALITIES BY COUNTY FOR 1996

## FATAL ACCIDENT UNIT


SFC Paul J. Krupa - 3317, Supervisor

### Areas of Responsibility

Tpr.I Stephen E. Wolcott - 3350	Hunterdon Morris Passaic Sussex Warren
Tpr.I Robert F. Parlow - 3563	Monmouth Ocean
Tpr.I Scott M. Wishart - 3747	Burlington Camden Gloucester
Tpr.I Steven A. Saiia - 4106	Atlantic Cape May Cumberland Salem
Tpr.I Stephen Motyczka - 4555	Mercer Middlesex Somerset
Tpr.I Kenneth V. Gyongyosi - 4697	Union Bergen Essex Hudson
Civilian - Ms. Ursula Graglia	



### LEGEND

Shaded Areas   
Denote Increase from 1995

PREPARED BY  
NEW JERSEY STATE POLICE  
FATAL ACCIDENT UNIT



COLONEL CARL A. WILLIAMS  
SUPERINTENDENT