




FATAL Motor Vehicle Crash

Comparative Data Report for the State of New Jersey



2021



Compiled by the
NEW JERSEY STATE POLICE
FATAL ACCIDENT INVESTIGATION UNIT





State of New Jersey

OFFICE OF THE ATTORNEY GENERAL
DEPARTMENT OF LAW AND PUBLIC SAFETY
DIVISION OF STATE POLICE
POST OFFICE BOX 7068
WEST TRENTON, NJ 08628-0068
(609) 882-2000

MATTHEW J. PLATKIN
Attorney General

COLONEL PATRICK J. CALLAHAN
Superintendent

PHILIP D. MURPHY
Governor

SHEILA Y. OLIVER
Lt. Governor

Dear Reader:

Nationally, highway fatalities in 2021 increased approximately 10.5% when compared to 2020. The National Highway Traffic Safety Administration projects the estimated 42,915 motor vehicle fatalities across the nation will be the highest number of motor vehicle fatalities since 2005. As COVID-19 pandemic restrictions eased, vehicle miles traveled in New Jersey increased by approximately 11.3% from the prior year. Unfortunately, the number of highway fatalities in New Jersey in 2021 increased approximately 18.7% when compared to 2020. In 2021, New Jersey recorded 667 fatal collisions that resulted in 697 deaths, an increase of 117 fatal collisions and an increase of 110 deaths. This is the most in 13 years and equates to 1.91 fatalities per day. Despite these alarming statistics, state, county, and local law enforcement agencies and certain non-profit organizations remain committed to their respective traffic and public safety efforts and strive to reduce the number of highway related fatalities in the state.

With traffic related deaths remaining the leading cause of accidental deaths in New Jersey and the nation, we will continue to work toward the reduction of motor vehicle fatalities on our roadways through the education of the motoring public and through enforcement of motor vehicle laws.

On the following pages, you will find statistics concerning this past calendar year's fatal motor vehicle crashes. The information was compiled by the Fatal Accident Investigation Unit within the Division of State Police. This report constitutes a detailed analytical assessment of the causes and results of fatal crashes throughout the state during 2021. We are hopeful that with the continued efforts and cooperation of federal, state, and local agencies as well as the motoring public, that the number of traffic related deaths will again trend downward.

Sincerely,

Patrick J. Callahan
Colonel
Superintendent



"An Internationally Accredited Agency"

*New Jersey Is An Equal Opportunity Employer
Printed on Recycled Paper and Recyclable*



TABLE OF CONTENTS

STATISTICAL SUMMARY

2020 Quick Facts	1
2020 Motor Vehicle Fatal Crashes and Fatalities with a Comparison of the 2001-2020 Crashes and Fatalities .	2
Crash Victim Classification by Month.....	3
Crashes and Fatalities by Month of Occurrence	3
Crash Victim Classification by County	4
Crashes by County of Occurrence and Roadway Classification	5
Fatalities and Injuries According to Crash Type Classification	6
Hours of Occurrence	7
Weather Conditions	7
Day of Occurrence	8
Age of Driver Victims	8
Age of Pedestrian Victims	8
Sex of Pedestrians	9
Condition of All Drivers	9
Alcohol Factor.....	10
Victim Alcohol Factor, 2016-2020 Comparison.....	11
Victim Alcohol Factors for the Year 2020.....	11
Alcohol Involvement of Deceased Drivers Related to Manner of Collision	12
Manner of Collision.....	12
Type of Vehicles Involved (Including Parked).....	13
Character of Road	14
Road Designation	14
Age of Drivers.....	15
Sex of Drivers	15
What Drivers Were Doing.....	16
What Pedestrians Were Doing	16
Contributing Circumstances	17

SPECIFIC AREAS OF CONCERN

Interstate Highway Fatalities	19
Pedalcycle Crashes.....	20
Motorcycle Crashes.....	21
Tractor-Trailer Crashes	22
Restraint Usage.....	23
17 - 20 Age Group.....	24
Fatal Crashes and Persons Killed for Selected Holiday Periods	25
Ten Year Experience.....	26
Fatal Crash Investigation Summary by Troop.....	27
Fatal Crashes by County, Municipality, Date, Time and Location	30
Maps, Fatalities by County.....	41

QUICK FACTS

- Nationwide, the fatality rate decreased to a projected 1.33 fatalities per hundred million vehicle miles traveled.
- Nationwide preliminary statistics indicate there were 42,915 people killed.
- In New Jersey, there were 667 fatal crashes with 697 people killed.
- There was an increase of 117 fatal crashes and an increase of 110 fatalities.
- Of the fatalities, 29.8 % had consumed alcohol to some extent.
- Of all drivers, 12.0 % were legally intoxicated.
- An average of 1.91 persons were killed every day.
- There were 97 fatal crashes involving 100 motorcycles.
- Pedalcyclists accounted for 26 fatal crashes.
- The pedestrian death toll was 217.
- There were a total of 61 hit and run fatal crashes involving 96 vehicles. The victims were comprised of 3 drivers, 4 passengers, 52 pedestrians and 2 pedalcyclists.
- Of the 967 drivers listed, 69 drivers were suspended. There were 32 unlicensed drivers.
- There are 39,213 miles of public open roads in the state of New Jersey, indicating one death for every 56.3 miles.
- Straight roads were involved in 84.1 % of all fatal crashes.
- Of all fatal crashes, 84.6 % occurred during clear weather conditions.
- Of the known drivers involved in fatal crashes, 71.4 % were males.
- Of the vehicles involved in fatal crashes, 47.0 % involved passenger cars.
- There were 39 tractor-trailers involved in 36 fatal crashes which resulted in 40 fatalities.

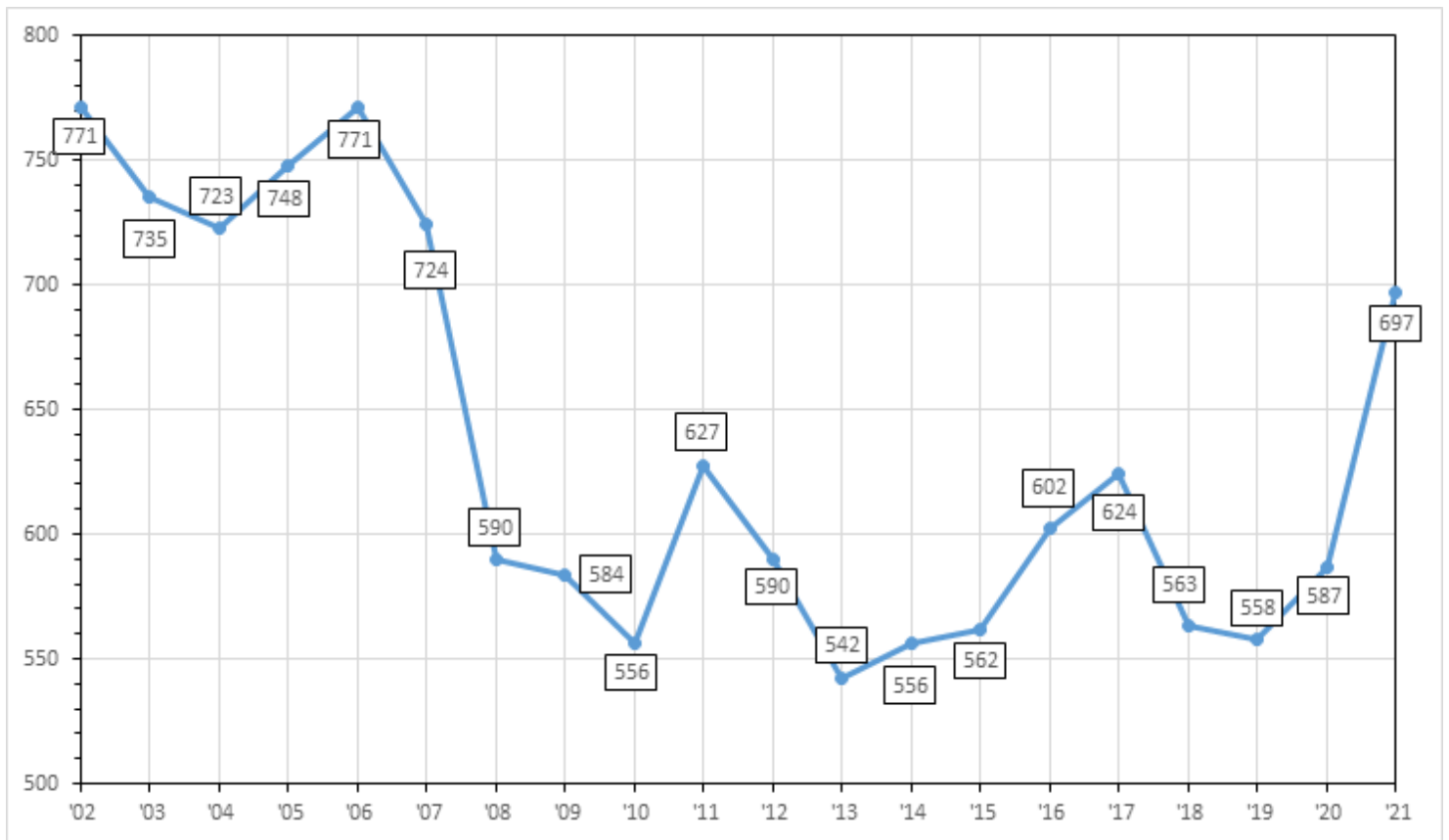
SUBJECT

Statistical Summary of 2021 Motor Vehicle Fatal Crashes and Fatalities with a Comparison of the 2017-2021 Crashes and Fatalities.

Statistics	2017	2018	2019	2020	2021
Fatal Crashes	591	524	524	550	667
Fatalities	624	563	558	587	697

TREND IN FATALITIES

20 Year Trend



VICTIM CLASSIFICATION BY MONTH - 2021

Month	Driver	Passenger	Pedalcyclist	Pedestrian	Totals
January	29	5	0	15	49
February	17	5	0	4	26
March	34	7	1	13	55
April	18	6	1	17	42
May	23	6	4	12	45
June	36	5	3	19	63
July	35	10	5	18	68
August	34	5	1	26	66
September	40	11	3	15	69
October	43	6	3	30	82
November	29	11	3	28	71
December	30	9	2	20	61
Totals	368	86	26	217	697

CRASHES AND FATALITIES BY MONTH OF OCCURRENCE

Month	Crashes					Fatalities				
	2017	2018	2019	2020	2021	2017	2018	2019	2020	2021
January	44	48	41	45	47	45	52	44	49	49
February	24	36	35	34	25	25	41	40	34	26
March	43	23	30	34	53	45	24	34	36	55
April	39	41	40	27	41	44	45	41	28	42
May	42	46	43	44	45	45	50	44	52	45
June	55	48	44	44	61	59	51	45	47	63
July	59	55	42	57	62	62	59	49	62	68
August	49	36	50	51	62	51	36	52	54	66
September	59	43	64	57	67	62	44	65	57	69
October	61	53	56	55	80	65	59	60	58	82
November	63	51	29	59	67	64	55	31	63	71
December	53	44	47	43	57	57	47	50	47	61
TOTAL	591	524	521	550	667	624	563	555	587	697

CRASH VICTIM CLASSIFICATION BY COUNTY

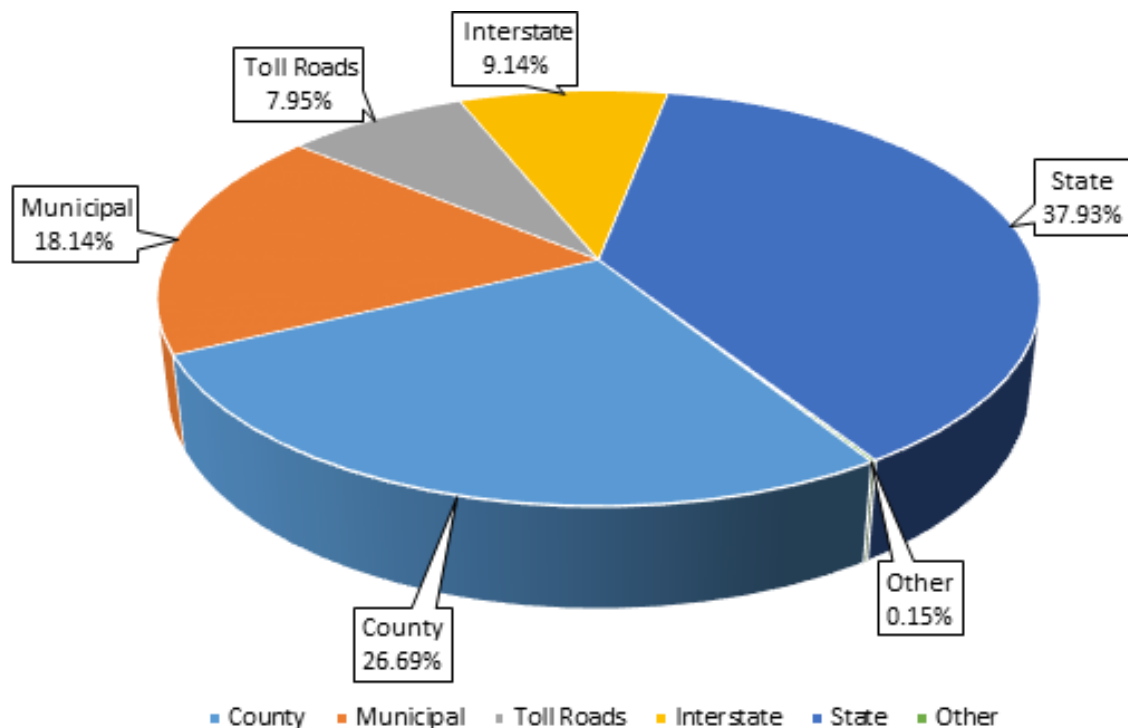
County	Victim Classification					
	Crashes	Killed	Driver	Passenger	Pedestrian	Pedalcyclist
Atlantic	46	49	22	6	19	2
Bergen	35	35	20	2	13	0
Burlington	40	41	24	4	11	2
Camden	67	69	30	2	35	2
Cape May	12	12	4	3	2	3
Cumberland	27	28	17	2	7	2
Essex	60	61	22	5	31	3
Gloucester	42	48	28	10	9	1
Hudson	29	30	11	3	13	3
Hunterdon	9	9	9	0	0	0
Mercer	35	38	16	8	12	2
Middlesex	45	47	26	8	12	1
Monmouth	32	34	18	4	11	1
Morris	25	25	15	5	4	1
Ocean	43	44	26	9	9	0
Passaic	24	25	12	4	8	1
Salem	20	22	19	2	1	0
Somerset	25	25	21	1	3	0
Sussex	11	11	7	0	3	1
Union	27	29	11	6	11	1
Warren	13	15	10	2	3	0
TOTAL	667	697	368	86	217	26

CRASHES BY COUNTY OF OCCURRENCE AND ROADWAY CLASSIFICATION

County	Interstate	State	County	Municipal	Toll Roads	Other	TOTALS
Atlantic	0	21	11	7	7	0	46
Bergen	5	11	6	6	7	0	35
Burlington	3	16	11	5	4	1	40
Camden	8	26	16	12	5	0	67
Cape May	0	1	4	5	2	0	12
Cumberland	0	10	11	6	0	0	27
Essex	10	12	15	17	6	0	60
Gloucester	5	16	18	3	0	0	42
Hudson	0	10	5	12	2	0	29
Hunterdon	0	3	2	4	0	0	9
Mercer	4	17	6	7	1	0	35
Middlesex	1	23	11	5	5	0	45
Monmouth	1	19	6	5	9	0	32
Morris	6	12	5	2	0	0	25
Ocean	0	12	20	2	9	0	43
Passaic	0	9	7	7	1	0	24
Salem	5	6	8	1	0	0	20
Somerset	7	7	5	6	0	0	25
Sussex	0	7	3	1	0	0	11
Union	2	11	5	6	3	0	27
Warren	4	4	3	2	0	0	13
TOTAL	61	253	178	121	53	1	667

NOTE: US roadways are included in the State Highway column. Other roadways include State, County and Municipal Parks and Institutions and US Government Property.

Breakdown in Percentages of 667 Crashes during 2021



FATALITIES AND INJURIES ACCORDING TO CRASH TYPE CLASSIFICATION

Type						Total Fatalities					Total Injured				
	2017	2018	2019	2020	2021	2017	2018	2019	2020	2021	2017	2018	2019	2020	2021
Pedestrian	179	166	167	171	199	181	166	169	171	200	35	14	14	5	23
Other Motor Vehicle	196	177	201	191	206	217	202	227	215	220	274	283	269	200	239
Railroad Train	1	3	0	3	1	1	3	0	4	1	0	1	0	1	0
Parked Vehicle	14	9	7	9	18	15	9	8	10	18	3	2	8	3	14
Pedalcycle	16	16	12	17	26	17	16	12	17	26	3	1	0	0	1
Animal	4	1	4	0	5	4	1	4	0	6	1	0	1	0	2
Fixed/Other Object	156	127	121	140	176	164	138	126	151	187	44	48	43	46	110
Non-Collision	23	18	9	15	25	23	20	9	15	28	7	5	0	10	8
Other	2	7	3	4	11	2	8	3	4	11	1	4	5	0	0
TOTAL	591	524	524	550	667	624	563	558	587	697	368	358	340	265	397

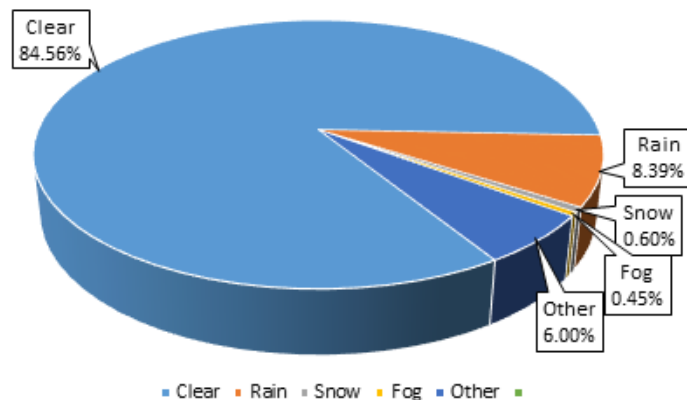
In 2021 there were 667 fatal crashes in which 697 persons were killed and 397 persons injured.

HOURS OF OCCURRENCE

Time Of Occurrence	2017	2018	2019	2020	2021
12:00 to 12:59 a.m.	18	19	14	11	31
1:00 to 1:59 a.m.	17	14	23	15	14
2:00 to 2:59 a.m.	23	25	12	23	25
3:00 to 3:59 a.m.	28	17	15	15	23
4:00 to 4:59 a.m.	25	11	12	11	18
5:00 to 5:59 a.m.	22	12	16	22	20
6:00 to 6:59 a.m.	28	22	17	21	19
7:00 to 7:59 a.m.	21	9	9	15	22
8:00 to 8:59 a.m.	17	15	17	8	18
9:00 to 9:59 a.m.	12	17	16	12	19
10:00 to 10:59 a.m.	13	14	13	24	14
11:00 to 11:59 a.m.	22	14	25	20	21
12:00 to 12:59 p.m.	24	22	23	18	32
1:00 to 1:59 p.m.	25	28	16	15	34
2:00 to 2:59 p.m.	24	22	24	16	31
3:00 to 3:59 p.m.	29	27	18	25	36
4:00 to 4:59 p.m.	21	29	22	30	31
5:00 to 5:59 p.m.	18	29	25	40	26
6:00 to 6:59 p.m.	42	31	38	37	34
7:00 to 7:59 p.m.	26	32	38	32	41
8:00 to 8:59 p.m.	39	30	42	36	37
9:00 to 9:59 p.m.	38	34	39	32	55
10:00 to 10:59 p.m.	24	23	24	38	37
11:00 to 11:59 p.m.	14	28	26	34	29
TOTAL	570	524	524	550	667

WEATHER CONDITIONS

Clear	564
Rain	56
Snow	4
Fog	3
Other	40
Total	667



DAY OF OCCURRENCE

Day of Occurrence	2017	2018	2019	2020	2021
Sunday	109	84	79	85	112
Monday	77	80	68	78	74
Tuesday	67	70	83	57	85
Wednesday	68	68	62	65	99
Thursday	83	79	69	86	85
Friday	101	69	70	86	90
Saturday	86	74	93	93	122
TOTAL	591	524	524	550	667

AGE OF DRIVER VICTIMS

Age Of Driver	Number Killed				
	2017	2018	2019	2020	2021
16 and under	2	0	3	0	1
Age 17	2	2	4	2	4
18 - 20	14	16	21	18	24
21 - 24	20	25	21	28	38
25 - 29	49	27	34	33	51
30 - 39	61	50	60	55	72
40 - 49	49	35	26	35	42
50 - 64	71	49	58	75	73
65 and older	71	72	62	57	63
Unknown	0	0	0	1	0
TOTAL	339	276	289	304	368

AGE OF PEDESTRIAN VICTIMS

Age Of Pedestrian	Number Killed				
	2017	2018	2019	2020	2021
0 - 4	0	2	2	0	0
5 - 9	2	2	1	0	2
10 - 14	2	1	3	2	1
15 - 19	3	4	5	3	5
20 - 24	8	8	8	13	7
25 - 44	47	43	45	54	69
45 - 64	69	71	65	60	63
65 - 74	30	23	25	24	38
75 and older	21	21	22	23	32
Unknown	1	0	0	0	0
TOTAL	183	175	176	179	217

SEX OF PEDESTRIANS

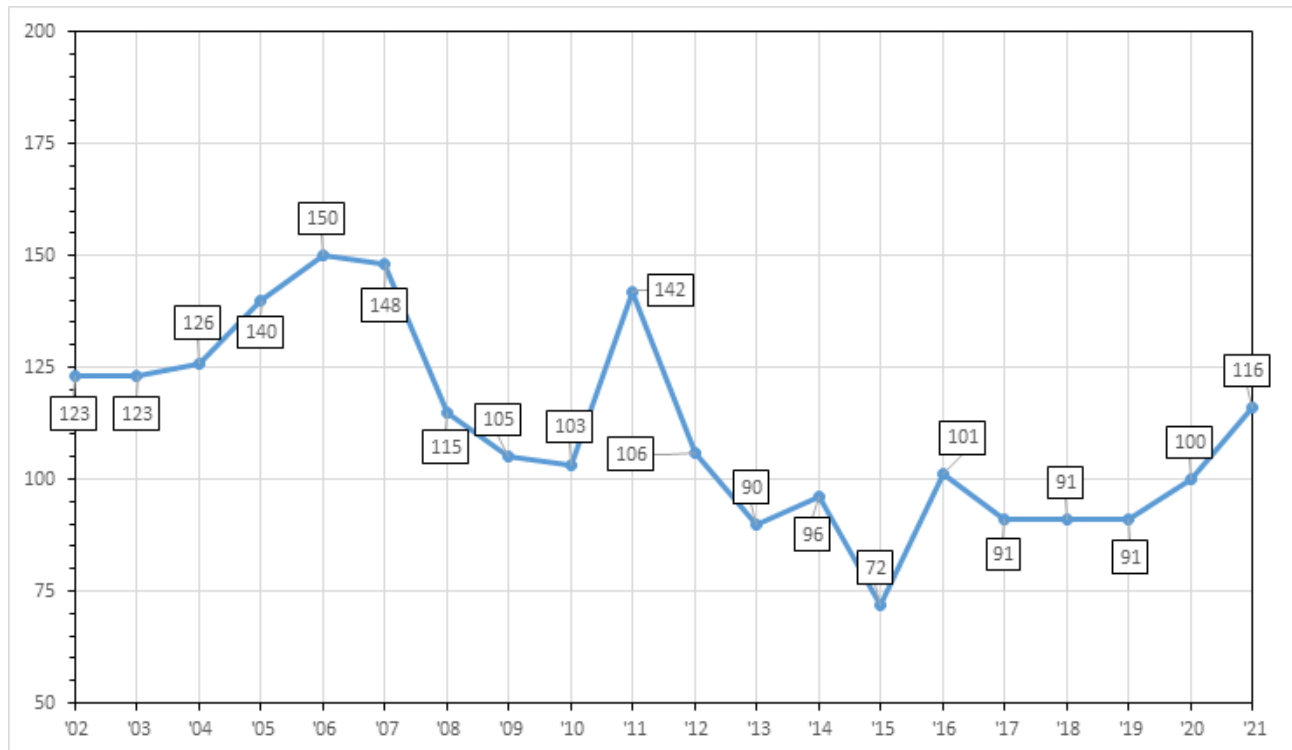
Sex	2017	2018	2019	2020	2021
Male	122	110	108	115	148
Female	61	65	68	64	69
TOTAL	183	175	176	179	217

CONDITION OF ALL DRIVERS

Condition	Drivers
Unknown	45
Apparently Normal	647
Alcohol Use	71
Drug Use (Illicit)	101
Medication	22
Alcohol & Drug/Medication Use	74
Physical Handicaps	2
Illness	2
Fatigue	1
Fell Asleep	2
Other	0
TOTAL	967

20 YEAR TREND

Intoxicated Drivers Involved in Fatal Crashes
Blood Alcohol Concentration (B.A.C) of 0.08% or higher



ALCOHOL FACTOR

There were 697 fatalities during 2021. Of the fatalities, 368 were drivers, 86 were passengers, 217 were pedestrians and 26 were pedalcyclists. Of this total, 581 were tested for alcohol and 116 were not tested. Of the 581 tested, 207 were positive for alcohol in varying degrees and 374 were negative. This indicates that 35.6 % of the fatalities tested were positive for alcohol and 64.4 % were negative. 150 drivers, 22 passengers, 71 pedestrians and 6 pedalcyclists tested positive for drugs.

In 210 of the 667 crashes, Driving While Intoxicated (alcohol and/or drugs) was listed as the contributing factor. There were 228 people killed as a result of these 210 crashes.

1.) DRIVERS:

Deceased: There were a total of 368 drivers killed of which 324 were tested for alcohol. Of those tested, 116 were positive and 208 were negative, indicating 35.8 % had consumed an alcoholic beverage. Of the 116 imbibing drivers, 88 or 75.9 % had an alcohol level of .08 % or higher.

Surviving: There were a total of 599 surviving drivers of which 138 were tested for alcohol. Of those tested, 34 were positive and 104 were negative, indicating 24.6 % had consumed an alcoholic beverage. Of the 34 imbibing drivers, 28 or 82.4 % had an alcohol level of .08 % or higher.

2.) **Passengers:** There were a total of 86 passengers killed of which 59 were tested for alcohol. Of those tested, 22 were positive and 37 were negative, indicating 37.3 % had consumed an alcoholic beverage.

3.) **Pedestrians:** There were a total of 217 pedestrians killed of which 180 were tested for alcohol. Of those tested, 65 were positive and 115 were negative, indicating 36.1 % had consumed an alcoholic beverage.

4.) **Pedalcyclists:** There were a total of 26 pedalcyclists killed of which 18 were tested for alcohol. Of those tested, 4 were positive and 14 were negative, indicating 22.2 % had consumed an alcoholic beverage.

SURVIVING DRIVER ALCOHOL FACTORS

	.01% - .03%	.04% - .07%	.08% - .10%	.11% & over	Negative	No test	Total
Drivers	3	3	12	16	104	461	599

EVALUATION:

2021 showed a 21.1 % increase in alcohol-related fatalities. The number of fatal accident victims with blood alcohol readings above the legal limit increased from 132 in 2020 to 162 in 2021, an increase of 22.7 %. Deceased drivers with alcohol involvement showed a 24.7 % increase when compared to 2020.

ALCOHOL & DRUG USE:

18 surviving drivers, 61 deceased drivers, 10 passengers, 26 pedestrians and 2 pedalcyclists tested positive for alcohol and drugs (Illicit & Medication).

38 surviving drivers, 89 deceased drivers, 12 passengers, 45 pedestrians and 4 pedalcyclists tested positive for drugs (Illicit & Medication) alone.

28 surviving drivers, 63 deceased drivers, 13 passengers, 23 pedestrians and 2 pedalcyclists tested positive for cannabis.

VICTIM ALCOHOL FACTOR 2017 - 2021 COMPARISON

	.01 % - .03 %					.04 % - .07 %					.08 % - .10 %									
	2017	2018	2019	2020	2021	2017	2018	2019	2020	2021	2017	2018	2019	2020	2021					
Drivers	11	9	13	10	11	8	10	11	9	17	6	6	10	7	4					
Passengers	2	5	1	3	2	2	4	4	3	6	2	0	2	1	2					
Pedestrians	4	6	5	4	4	9	6	4	9	5	6	5	3	2	5					
Pedalcyclists	1	0	1	0	0	0	0	1	1	0	0	0	0	1	1					
TOTAL	18	20	20	17	17	19	20	20	22	28	14	11	15	11	12					
	.11 % and Over					Negative					No Test					TOTAL				
	2017	2018	2019	2020	2021	2017	2018	2019	2020	2021	2017	2018	2019	2020	2021	2017	2018	2019	2020	2021
Drivers	61	61	58	67	84	208	155	159	167	208	45	35	38	44	44	339	276	289	304	368
Passengers	6	17	9	12	12	46	45	48	48	37	28	24	17	19	27	86	95	81	86	86
Pedestrians	35	35	36	40	52	108	101	98	102	115	21	22	30	22	36	183	175	176	179	217
Pedalcyclists	3	1	2	2	3	9	13	4	12	14	3	3	4	2	8	16	17	12	18	26
TOTAL	105	114	105	121	151	371	314	309	329	374	97	84	89	87	115	624	563	558	587	697

VICTIM ALCOHOL FACTORS FOR THE YEAR 2021

	.01% - .03%	.04% - .07%	.08% - .10%	.11% & over	Negative	No Test	TOTAL
Drivers	11	17	4	84	208	44	368
Passengers	2	6	2	12	37	27	86
Pedestrians	4	5	5	52	115	36	217
Pedalcyclists	0	0	1	3	14	8	26
TOTAL	17	28	12	151	374	115	697

LEGEND

NEGATIVE: Toxicology testing conducted. Negative results for both alcohol and drugs.

NO TEST: No toxicology testing conducted.

NOTE: 89 drivers, 12 passengers, 45 pedestrians and 4 pedalcyclists tested positive for drugs only.

ALCOHOL INVOLVEMENT OF DECEASED DRIVERS RELATED TO MANNER OF COLLISION

Manner of Collision	.01 - .07 %	.08 % and above	Alcohol & Drugs	Drugs Alone
Angle	3	6	5	17
Same Direction - Rear End	2	5	1	3
Opposite Direction - Head On/Angular	6	10	7	11
Opposite Direction - Left/U-Turn	3	4	3	7
Fixed Object	9	45	30	40
Pedestrian	0	0	0	0
Railroad Train	0	0	0	0
Pedalcycle	0	0	0	0
Struck Parked Vehicle	2	2	3	2
Overtuned	0	11	7	4
Other Object	1	0	0	0
Sideswipe	2	5	5	5
Encroachment	0	0	0	0
Animal	0	0	0	0
Backing	0	0	0	0
TOTAL	28	88	61	89

NOTE: Drivers that test positive for both alcohol and drug use are counted in both the appropriate BAC column and in the Alcohol / Drugs column.

MANNER OF COLLISION

Manner of Collision - All Crashes	2017	2018	2019	2020	2021
Angle	67	56	57	42	57
Same Direction - Rear End	36	36	44	62	39
Opposite Direction - Head On/Angular	49	57	56	41	47
Opposite Direction - Left/U-Turn	24	12	25	25	38
Fixed Object	151	122	120	139	170
Pedestrian	179	166	167	171	199
Other*	42	44	27	34	67
Sideswipe	20	13	19	21	25
Overtuned	23	18	9	15	25
TOTAL	591	524	524	550	667

* Other categories include - Struck Parked Vehicle, Backing, Encroachment, Animal, Pedalcycle, Other Object and Railroad Train.

TYPE OF VEHICLES INVOLVED (Including Parked)

	Fatal Crashes				
	2017	2018	2019	2020	2021
Passenger Vehicle	451	400	378	391	498
Recreation Vehicle	0	0	0	1	0
Taxicab / Limo	4	4	1	2	3
Motorcycle	86	54	82	83	100
Moped	0	0	2	2	1
Pickup	73	65	54	74	79
Sport Utility Vehicle	199	160	186	202	220
Van	6	8	3	7	5
Fire / Rescue	0	0	1	0	0
Police Vehicle	4	2	3	2	6
Ambulance	1	0	0	0	0
Bus	6	6	9	5	5
School Bus	2	2	2	2	1
Single Unit 2-Axle	15	25	20	13	26
Single Unit 3-Axle	13	20	16	16	12
Truck / Trailer	0	4	1	3	4
Truck (Bobtail)	1	2	1	2	5
Semi-Trailer (Tractor-Trailer)	35	31	29	25	39
Doubles	0	1	1	0	0
Triples	0	0	0	0	0
Heavy Truck	0	2	0	0	0
Other	42	48	45	52	55
TOTAL	938	834	834	882	1,059

CHARACTER OF ROAD

Road Character	Fatal Crashes				
	2017	2018	2019	2020	2021
Straight and Level	296	243	259	285	350
Straight and Grade	36	37	26	44	41
Straight at Hillcrest/Sag	7	5	2	8	3
Curve and Level	77	68	64	65	72
Curve and Grade	28	29	25	26	23
Curve at Hillcrest	2	3	1	0	1
Intersection	145	139	144	118	174
Other	0	0	0	4	3
TOTAL	591	524	521	550	667

ROAD DESIGNATION

Road Designation	Fatal Crashes				
	2017	2018	2019	2020	2021
Interstate	52	45	31	40	61
State	196	192	179	223	253
County	187	156	176	134	178
Municipal	106	96	87	92	121
Toll Roads	48	35	48	60	53
Other	2	0	0	1	1
TOTAL	591	524	521	550	667

NOTE: US roadways are included in the State Highway column. *Other roadways include State, County and Municipal Parks and Institutions and US Government Property.

AGE OF DRIVERS

Age of Driver	Fatal Crashes				
	2017	2018	2019	2020	2021
16 and under	3	1	4	1	3
Age 17	12	9	9	11	16
18 - 20	38	43	45	53	56
21 - 24	60	71	63	68	97
25 - 29	104	77	86	81	114
30 - 39	160	148	161	153	185
40 - 49	157	109	108	108	132
50 - 64	194	166	171	197	205
65 and over	138	144	123	130	132
Unknown*	7	13	10	21	27
TOTAL	873	781	780	823	967

SEX OF DRIVERS

Sex of Driver	Fatal Crashes				
	2017	2018	2019	2020	2021
Male	649	566	559	612	690
Female	217	202	207	190	251
Transitional	0	0	0	0	1
Unknown	7	13	14	21	25
TOTAL	873	781	780	823	967

* Unknown includes hit-and-run and parked vehicle crashes where driver information is not known or applicable.

WHAT DRIVERS WERE DOING

Driver Pre-Crash Action	Fatal Crashes				
	2017	2018	2019	2020	2021
Going Straight Ahead	585	517	507	550	659
Making Right Turn	8	7	14	10	11
Making Left Turn	69	57	68	57	90
Making U Turn	2	4	5	4	2
Starting From Parked	1	1	0	2	0
Starting In Traffic	7	6	10	4	12
Slowing or Stopping	18	17	13	17	15
Stopped in Traffic	34	27	36	33	26
Parking	0	0	0	0	1
Parked	5	3	5	3	6
Changing Lanes	10	16	21	20	20
Entering Traffic Lane	1	1	3	3	3
Backing	1	7	3	3	7
Driverless / Moving	0	0	0	0	0
Passing	13	14	8	12	17
Negotiating Curve	109	88	74	75	86
Driving on Shoulder	3	4	1	1	4
Right Turn on Red	1	0	1	1	1
Deliberate Act	0	1	1	1	1
Other	0	6	5	8	5
Unknown	0	5	5	19	1
TOTAL	873	781	780	823	967

WHAT PEDESTRIANS WERE DOING

Pedestrian Pre-Crash Action	Fatal Crashes				
	2017	2018	2019	2020	2021
Crossing at Marked Crosswalk	40	36	35	27	44
Crossing at Unmarked Crosswalk	12	11	12	10	13
Crossing - Not at Intersection	91	73	85	86	89
Other Pedestrian Action in Roadway	20	23	22	34	50
Pedestrian Off Of Roadway	9	9	4	3	6
Other Pedestrian Action	11	23	15	19	15
TOTAL	183	175	173	179	217

CONTRIBUTING CIRCUMSTANCES

Contributing Circumstances	2017	2018	2019	2020	2021
Unsafe Speed	61	53	39	61	70
Driver Inattention	192	144	159	163	194
Failed to Obey Traffic Control	23	26	18	24	26
Failed to Yield Right of Way	59	44	73	50	69
Improper Lane Change	5	5	8	11	11
Improper Passing	11	15	8	9	19
Failed to Use Turn Signal	0	0	0	0	0
Improper Turn	7	8	5	9	6
Following Too Closely	4	10	1	2	5
Unsafe Backing	1	4	2	2	3
Improper Vehicle Lights	0	0	3	0	1
Traveling Wrong Way	7	13	6	9	8
Improper Parking	1	2	1	0	0
Failure to Keep Right	46	46	49	38	43
Other Driver Action	50	41	41	57	57
Mechanical Failure	3	4	4	7	10
Road / Environmental Factor	8	4	7	2	14
Pedestrian Violation	150	136	130	135	163
Pedalcyclist Violation	12	13	7	9	13
TOTAL	640	568	561	588	712

NOTE: In some crashes, alcohol and/or drug involvement may have contributed to the crash, however other driving actions are the proximate cause of the crash. For a detailed analysis of alcohol and drug related crashes, see the Alcohol Factor Report on Page 10.

SPECIFIC AREAS OF CONCERN

INTERSTATE HIGHWAY FATALITIES

The Interstate Highway System of New Jersey is 100% completed, with 420.32 miles open to the motoring public. During 2021, the death rate averaged 6.67 deaths per month and 1 death for every 5.25 miles of highway. A concise analysis of victim classification, alcohol involvement, driver ages, contributing circumstances and manner of collision is outlined on the following page.

INTERSTATE HIGHWAY MILEAGE

Highway Number	Mileage Open	Fatal Crashes by Highway
I-76	3.04	2
I-78	67.83	11
I-80	68.35	10
I-95	86.73	14
I-195	34.17	1
I-278	2.00	0
I-280	17.85	4
I-287	67.54	10
I-295	68.06	19
I-676	4.75	4
TOTAL	420.32	75

I-95 includes sections of the New Jersey Turnpike.

INTERSTATE HIGHWAY FATALITIES 2021

Interstate Fatal Crashes: 75

Interstate Fatalities: 80

Victim Classification

Drivers	52
Passengers	14
Pedestrians	13
Pedalcyclists	1
TOTAL	80

Age of Drivers

16 & under	0
17	2
18 - 20	4
21 - 24	9
25 - 29	16
30 - 39	26
40 - 49	19
50 - 64	25
65 & over	17
Unknown	2
TOTAL	120

Contributing Circumstances

Unsafe Speed	4
Driver Inattention	42
Improper Lane Change	3
Improper Passing	0
Failed to Use Turn Signal	0
Following Too Closely	2
Traveling Wrong Way	2
Failure to Keep Right	0
Mechanical Failure	5
Road / Environmental Factor	2
Pedestrian Violation	12
Pedalcyclist Violation	1
Other / Unknown	7
No Improper Driving	53
TOTAL	133

Manner of Collision

Angle	1
Same Direction - Rear End	15
Opposite Direction - Head On / Angular	2
Opposite Direction - Left / U-Turn	0
Fixed Object	33
Pedestrian	8
Sideswipe	4
Overtaken	5
Other	7
TOTAL	75

Victim Alcohol Factors

	.01% - .03%	.04% - .07%	.08% - .10%	.11% & over	Negative	No Test	TOTAL
Drivers	1	3	0	11	31	6	52
Passengers	0	1	0	0	7	6	14
Pedestrians	0	1	1	2	8	1	13
Pedalcyclists	0	0	0	1	0	0	1
TOTAL	1	5	1	14	46	13	80

9 drivers, 1 passenger, 2 pedestrians and 1 pedalcyclist tested positive for alcohol and drugs (Illicit & Medication). 10 drivers, 1 passenger and 4 pedestrians tested positive for drugs (Illicit & Medication) alone.

FATAL PEDALCYCLE CRASHES

	2017	2018	2019	2020	2021
Pedalcycle Crashes	16	17	12	18	26
Fatalities	17	17	12	18	26

Age of Victim

	2017	2018	2019	2020	2021
0 - 3	1	0	0	0	1
4 - 10	0	1	1	1	0
11 - 15	3	2	0	1	1
16 - 20	2	3	0	2	2
21 - 30	0	0	2	1	1
31 - 40	1	2	1	1	3
41 - 50	4	0	2	2	3
51 - 60	4	5	4	7	7
61 & over	2	4	2	3	8
Unknown	0	0	0	0	0
TOTAL	17	17	12	18	26

Classification of Victim

	2017	2018	2019	2020	2021
Drivers	16	17	12	18	26
Passengers	1	0	0	0	0
TOTAL	17	17	12	18	26

Contributing Circumstances

	2017	2018	2019	2020	2021
No Improper Driving	4	4	2	7	9
Driver Inattention	1	1	1	1	1
Failed to Yield Right of Way	5	4	3	4	4
Failed to Obey Traffic Control	3	3	1	2	3
Failure to Keep Right	2	1	2	1	2
Improper Turn	0	0	0	0	1
Other	1	4	3	3	6
Unknown	0	0	0	0	0
TOTAL	16	17	12	18	26

ALCOHOL/DRUG INVOLVEMENT

Of the 26 pedalcyclist fatalities, 18 were tested. Of those 18 tested, 4 tested positive for drugs only, 2 tested positive for alcohol only and 2 tested positive for alcohol and drugs. 10 were negative for alcohol and/or drugs and 8 were not tested.

FATAL MOTORCYCLE CRASHES

	2017	2018	2019	2020	2021
Motorcycle Crashes	81	53	81	77	97
Fatalities	85	55	84	78	99 *

Age of Drivers

	2017	2018	2019	2020	2021
16 & under	0	0	1	0	0
17 - 20	5	2	2	3	5
21 - 30	19	19	24	24	22
31 - 40	22	10	23	15	24
Over 40	34	21	28	34	43
TOTAL	80	52	78	76	94

Manner of Collision

	'17	'18	'19	'20	'21
Angle	19	10	18	9	11
Same Direction - Rear End	10	6	8	11	10
Opposite Direction - Head On/Angular	3	3	7	3	6
Opposite Direction - Left/U-Turn	13	5	15	11	18
Fixed Object	17	15	17	30	27
Pedestrian	1	1	0	0	1
Other*	6	5	4	1	7
Sideswipe	3	1	5	5	6
Overtaken	9	7	7	7	11
TOTAL	81	53	81	77	97

*Includes 1 Animal In Roadway Crash and 1 Struck Parked Vehicle Crash.

Classification of Victim

	2017	2018	2019	2020	2021
Drivers	80	52	78	76	94
Passengers	4	2	6	2	4
TOTAL	84	54	84	78	98

Contributing Circumstances

	'17	'18	'19	'20	'21
Unsafe Speed	21	7	12	10	12
Driver Inattention	19	21	24	36	32
Improper Lane Change	1	1	0	1	2
Improper Passing	7	5	3	3	7
Failed to Use Turn Signal	0	0	0	0	0
Following Too Closely	0	0	0	0	2
Failure to Keep Right	0	1	7	3	4
Mechanical Failure	0	0	0	1	1
Road/Environmental Factor	1	1	2	0	3
Pedestrian Violation	1	1	0	0	0
Pedalcyclist Violation	0	0	0	0	0
Other/Unknown	8	8	6	5	10
No Improper Driving	23	8	24	17	21
TOTAL	81	53	78	76	94

Victim Alcohol Factors

	.01% - .03%	.04% - .07%	.08% - .10%	.11% & over	Negative	No Test	TOTAL
Drivers	3	2	2	21	56	10	94
Passengers	0	1	0	0	3	0	4
TOTAL	3	3	2	21	59	10	98

14 deceased drivers and 1 passengers tested positive for alcohol and drugs (Illicit & Medication). 25 deceased drivers and 2 passengers tested positive for drugs (Illicit & Medication) alone.

* Includes 1 Pedestrian fatality.

FATAL TRACTOR-TRAILER CRASHES

	2017	2018	2019	2020	2021
Tractor-Trailer Crashes	29	32	30	23	36
Fatalities	30	35	36	24	40

Manner of Collision

	'17	'18	'19	'20	'21
Angle	8	5	4	2	5
Same Direction - Rear End	5	7	10	11	13
Opposite Direction - Head On/Angular	3	1	2	1	1
Opposite Direction - Left/U-Turn	0	2	1	0	1
Fixed Object	1	3	5	0	4
Pedestrian	4	3	4	2	5
Other	3	8	2	4	2
Sideswipe	3	2	2	3	4
Overtuned	2	1	0	0	1
TOTAL	29	32	30	23	36

Victim Classification

	2017	2018	2019	2020	2021
Drivers	3	5	6	2	6
Passengers	0	0	0	0	1
TOTAL	3	5	6	2	7

Other Victim Classifications

	2017	2018	2019	2020	2021
Drivers	18	19	18	12	22
Passengers	4	5	8	4	5
Pedestrians	5	4	4	5	6
Pedalcyclists	0	2	0	1	0
TOTAL	27	30	30	22	33

Tractor-Trailer Contributing Circumstances

	'17	'18	'19	'20	'21
Unsafe Speed	0	0	0	0	2
Driver Inattention	6	6	7	3	6
Improper Lane Change	0	0	0	0	0
Improper Passing	0	0	0	0	0
Failed to Use Turn Signal	0	0	0	0	0
Following Too Closely	0	1	0	1	0
Failure to Keep Right	0	0	0	1	0
Mechanical Failure	0	0	0	0	0
Road/Environmental Factor	0	0	0	0	0
Other/Unknown	2	4	2	1	6
No Improper Driving	23	21	20	19	25
TOTAL	31	32	29	25	39

Other Involved Contributing Circumstances

	'17	'18	'19	'20	'21
Unsafe Speed	0	2	1	4	2
Driver Inattention	8	5	11	5	8
Improper Lane Change	0	1	0	2	1
Improper Passing	0	1	0	0	1
Failed to Use Turn Signal	0	0	0	0	0
Following Too Closely	0	1	0	0	2
Failure to Keep Right	2	1	0	1	1
Mechanical Failure	0	0	0	0	1
Road/Environmental Factor	0	1	0	0	1
Other/Unknown	8	13	16	10	3
No Improper Driving	10	10	7	2	13
Pedestrian Violation	4	4	4	3	4
No Pedestrian Violation	1	0	0	2	2
TOTAL	33	39	39	29	39

TRACTOR-TRAILER VICTIM ALCOHOL FACTORS

	VICTIM ALCOHOL FACTORS						
	.01% - .03%	.04% - .07%	.08% - .10%	.11% & over	Negative	No test	TOTAL
Drivers	0	0	0	0	6	0	6
Passengers	0	0	0	0	1	0	1
TOTAL	0	0	0	0	7	0	7

1 driver tested positive for drugs.

OTHER VICTIM ALCOHOL FACTORS

	VICTIM ALCOHOL FACTORS						
	.01% - .03%	.04% - .07%	.08% - .10%	.11% & over	Negative	No test	TOTAL
Drivers	1	3	0	5	12	1	22
Passengers	1	0	0	1	2	1	5
Pedalcyclists	0	0	0	0	0	0	0
Pedestrians	1	0	0	1	4	0	6
TOTAL	3	3	0	7	18	2	33

6 drivers, 2 passengers and 4 pedestrians tested positive for drugs.

SAFETY EQUIPMENT USAGE

Safety Equipment Used	Driver survived	Driver killed	Passenger killed
Unknown	60	17	3
None	8	39	19
Lap Belt	2	1	0
Harness	0	1	0
Lap Belt & Harness	328	15	10
Child Restraint-Forward Facing	0	0	0
Child Restraint-Rear Facing	0	0	1
Child Restraint-Booster	0	0	0
Helmet	2	73	1
Unapproved Helmet	1	10	1
Airbag Only	15	101	22
Airbag & Seatbelts	183	111	29
Safety Vest (Ped only)	0	0	0
Other	0	0	0
Total	599	368	86

Based on the various sources of information (crash reports, observations, interviews, evidence), the seat belt data may not be completely reliable.

17 - 20 AGE GROUP

Listed below are the 17 to 20-year-old drivers involved in fatal motor vehicle crashes.

Year	Total fatal crashes 17 - 20 drivers	Total drivers involved	Number of drivers drunk*
2021	72	72	8

* .08 & over

2021	17 years old	18 years old	19 years old	20 years old
Total Drivers Involved	16	16	17	23
Number of Drivers Drunk	1	0	3	4

FATAL CRASHES WITH ALCOHOL INVOLVED

2021	17 years old	18 years old	19 years old	20 years old
Crashes	1	1	4	4

VICTIM CLASSIFICATION

2020	17 years old	18 years old	19 years old	20 years old
Drivers	4	7	7	10
Passengers	1	2	1	3

FATAL CRASHES AND PERSONS KILLED FOR SELECTED HOLIDAY PERIODS IN NEW JERSEY

Holiday				Fatal Crashes	Persons Killed
Memorial Day					
	2017	(3)	84 Hours	6	7
	2018	(3)	84 Hours	6	6
	2019	(3)	84 Hours	8	8
	2020	(3)	84 Hours	4	5
	2021	(3)	84 Hours	2	2
Fourth of July					
	2017	(4)	108 Hours	5	5
	2018	(1)	36 Hours	5	5
	2019	(4)	108 Hours	9	14
	2020	(3)	84 Hours	8	9
	2021	(3)	84 Hours	8	9
Labor Day					
	2017	(3)	84 Hours	4	4
	2018	(3)	84 Hours	7	8
	2019	(3)	84 Hours	7	7
	2020	(3)	84 Hours	8	8
	2021	(3)	84 Hours	9	10
Thanksgiving					
	2017	(4)	108 Hours	6	7
	2018	(4)	108 Hours	7	7
	2019	(4)	108 Hours	6	6
	2020	(4)	108 Hours	6	6
	2021	(4)	108 Hours	12	14
Christmas					
	2017	(3)	84 Hours	5	6
	2018	(4)	108 Hours	9	12
	2019	(1)	36 Hours	3	3
	2020	(3)	84 Hours	10	11
	2021	(3)	84 Hours	8	11
New Year's					
	2017-18	(3)	84 Hours	2	2
	2018-19	(4)	108 Hours	2	2
	2019-20	(1)	36 Hours	0	0
	2020-21	(3)	84 Hours	7	7
	2021-22	(3)	84 Hours	8	8

Figures in parentheses show the number of whole days in each holiday period.

TEN YEAR EXPERIENCE

Years	Fatal Crashes	Fatalities	Drivers	Passengers	Pedestrians	Pedalcyclists	Motorcycles*	Mopeds*	Alcohol Involvement
2012	553	590	309	104	163	14	78	0	28.6%
2013	508	542	304	92	132	14	56	0	26.4%
2014	523	556	295	80	170	11	61	1	31.3%
2015	522	562	276	96	173	17	51	1	25.3%
2016	570	602	330	89	166	17	69	2	28.6%
2017	591	624	339	86	183	16	84	0	25.0%
2018	524	563	276	95	175	17	55	0	29.3%
2019	524	558	289	81	176	12	84	2	28.7%
2020	550	587	304	86	179	18	78	2	29.1%
2021	667	697	368	86	217	26	97	1	29.7%
TOTAL	5,532	5,881	3,090	895	1,734	162	713	9	28.2%

* Included in "Driver Totals" - If passenger, included in "Passenger Totals."

NJSP FATAL CRASH INVESTIGATIONS SUMMARY BY TROOP

LEGEND

EXPRESSWAY Atlantic City Expressway TURNPIKE New Jersey Turnpike
 CR County Road MP Milepost
 PARKWAY Garden State Parkway SH State Highway
 PIP Palisades Interstate Parkway

TROOP A

Date	Time	Station	Road	MP	Municipality	County	Contributing Circumstances
01/06/2021	1936	BUENA VISTA	LANDIS AVE	0.0	BUENA VISTA TWSP	ATLANTIC	DRUNK DRIVING
01/08/2021	2312	BELLMAWR	SH 42	11.7	DEPTFORD TWSP	GLOUCESTER	PEDESTRIAN VIOLATION
01/14/2021	2251	BRIDGETON	CR 613	1.5	PITTSBGROVE TWSP	SALEM	FAILURE TO KEEP RIGHT
01/19/2021	1232	WOODSTOWN	I-295	15.1	LOGAN TWSP	GLOUCESTER	UNDER INFLUENCE OF DRUGS
01/27/2021	1225	WOODSTOWN	SH 77	16.4	UPPER PITTSBGROVE TW	SALEM	UNDER INFLUENCE OF DRUGS
01/31/2021	1046	BELLMAWR	I-295	19.8	WEST DEPTFORD TWSP	GLOUCESTER	UNDER INFLUENCE OF DRUGS
02/06/2021	1934	BELLMAWR	I-676	2.9	CAMDEN CITY	CAMDEN	PEDESTRIAN VIOLATION, UNKNOWN
02/09/2021	1641	PORT NORRIS	CR 553	14.4	FAIRFIELD TWSP	CUMBERLAND	DRUNK DRIVING
02/19/2021	1409	WOODSTOWN	I-295	7.6	OLDMANS TWSP	SALEM	IMPROPER LANE CHANGE
03/06/2021	0135	A.C.E.	EXPRESSWAY	40.1	WINSLOW TWSP	CAMDEN	UNDER INFLUENCE OF DRUGS
03/06/2021	1948	WOODSTOWN	SH 40	11.8	PILESBGROVE TWSP	SALEM	PEDESTRIAN VIOLATION
03/13/2021	0641	PORT NORRIS	SCHAFFER AVE	0.0	LAWRENCE TWSP	CUMBERLAND	DRUNK DRIVING
03/19/2021	2247	BELLMAWR	I-676	0.4	CAMDEN CITY	CAMDEN	DRUNK DRIVING
03/30/2021	1222	BRIDGETON	SH 77	3.1	UPPER DEERFIELD TWS	CUMBERLAND	FAILURE TO KEEP RIGHT
03/31/2021	1520	BELLMAWR	I-295	28.4	BELLMAWR BORO	CAMDEN	UNDER INFLUENCE OF DRUGS
04/03/2021	1729	WOODSTOWN	SH 40	18.0	UPPER PITTSBGROVE TW	SALEM	FAILURE TO KEEP RIGHT
04/11/2021	1720	WOODBINE	CR 608	3.0	DENNIS TWSP	CAPE MAY	FAILURE TO KEEP RIGHT
04/13/2021	1451	BELLMAWR	I-295	21.2	DEPTFORD TWSP	GLOUCESTER	DISTRACTED-HAND HELD ELECTRONIC DEV
04/15/2021	1526	BELLMAWR	SH 42	7.4	GLOUCESTER TWSP	CAMDEN	UNDER INFLUENCE OF DRUGS
04/18/2021	1916	BELLMAWR	I-676	1.8	CAMDEN CITY	CAMDEN	DRIVER INATTENTION, UNKNOWN
05/01/2021	0544	WOODSTOWN	I-295	6.6	OLDMANS TWSP	SALEM	DRUNK DRIVING
05/15/2021	1356	WOODSTOWN	I-295	8.2	OLDMANS TWSP	SALEM	UNDER INFLUENCE OF DRUGS
05/15/2021	1638	A.C.E.	EXPRESSWAY	43.6	GLOUCESTER TWSP	CAMDEN	UNDER INFLUENCE OF DRUGS
05/16/2021	0013	A.C.E.	EXPRESSWAY	6.3	EGG HARBOR TWSP	ATLANTIC	DRUNK DRIVING
05/19/2021	0605	BELLMAWR	I-295	22.7	DEPTFORD TWSP	GLOUCESTER	UNDER INFLUENCE OF DRUGS
05/20/2021	2338	WOODSTOWN	CR 551	10.3	OLDMANS TWSP	SALEM	DRIVER INATTENTION
05/22/2021	2217	BELLMAWR	I-76	0.4	GLOUCESTER CITY	CAMDEN	DRUNK DRIVING
05/30/2021	0025	PORT NORRIS	SH 347	7.5	MAURICE RIVER TWSP	CUMBERLAND	DRUNK DRIVING
06/07/2021	1857	BRIDGETON	SH 49	28.6	FAIRFIELD TWSP	CUMBERLAND	DRUNK DRIVING
06/12/2021	2316	A.C.E.	EXPRESSWAY	2.6	ATLANTIC CITY	ATLANTIC	DRUNK DRIVING
06/13/2021	1519	A.C.E.	EXPRESSWAY	24.5	HAMILTON TWSP	ATLANTIC	UNDER INFLUENCE OF DRUGS
07/07/2021	2326	PORT NORRIS	SH 55	34.6	VINELAND CITY	CUMBERLAND	DRIVER INATTENTION, PEDESTRIAN VIOLATION
07/08/2021	1410	BELLMAWR	I-295	17.0	EAST GREENWICH TWSP	GLOUCESTER	OTHER VEHICLE FACTOR *
07/14/2021	1510	WOODBINE	SH 9	27.5	UPPER TWSP	CAPE MAY	FAILED TO OBEY STOP SIGN
07/14/2021	2118	BELLMAWR	SH 55	59.2	DEPTFORD TWSP	GLOUCESTER	DRUNK DRIVING
08/04/2021	1540	BELLMAWR	I-676	2.6	CAMDEN CITY	CAMDEN	UNDER INFLUENCE OF DRUGS
08/06/2021	0330	BELLMAWR	SH 42	9.7	GLOUCESTER TWSP	CAMDEN	UNDER INFLUENCE OF DRUGS
08/15/2021	1939	PORT NORRIS	SH 55	37.0	VINELAND CITY	CUMBERLAND	DRUNK DRIVING
08/17/2021	0530	BELLMAWR	I-295	35.6	CHERRY HILL TWSP	CAMDEN	UNDER INFLUENCE OF DRUGS
08/24/2021	1136	WOODSTOWN	I-295	7.0	OLDMANS TWSP	SALEM	UNDER INFLUENCE OF DRUGS
08/24/2021	1640	BELLMAWR	SH 55	55.4	DEPTFORD TWSP	GLOUCESTER	IMPROPER LANE CHANGE
09/03/2021	1739	PORT NORRIS	CR 698	3.0	FAIRFIELD TWSP	CUMBERLAND	DRUNK DRIVING
09/05/2021	0227	WOODBINE	CR 619	15.0	UPPER TWSP	CAPE MAY	DRUNK DRIVING
09/07/2021	1327	WOODSTOWN	CR 602	4.5	PILESBGROVE TWSP	SALEM	UNDER INFLUENCE OF DRUGS
10/03/2021	1537	WOODSTOWN	CR 635	8.5	UPPER PITTSBGROVE TW	SALEM	DRUNK DRIVING
10/11/2021	1058	WOODSTOWN	SH 77	15.8	UPPER PITTSBGROVE TW	SALEM	FAILED TO OBEY STOP SIGN
10/15/2021	1602	BRIDGETON	CR 540	28.5	PITTSBGROVE TWSP	SALEM	FAIL TO YIELD RIGHT OF WAY
10/16/2021	1128	BELLMAWR	SH 55	44.8	ELK TWSP	GLOUCESTER	UNDER INFLUENCE OF DRUGS
10/18/2021	1557	A.C.E.	EXPRESSWAY	42.6	GLOUCESTER TWSP	CAMDEN	OTHER VEHICLE FACTOR *
11/10/2021	0834	BELLMAWR	SH 55	53.8	MANTUA TWSP	GLOUCESTER	UNDER INFLUENCE OF DRUGS
11/22/2021	0622	WOODSTOWN	CR 551	11.5	OLDMANS TWSP	SALEM	FAILED TO OBEY STOP SIGN
12/05/2021	0920	BRIDGETON	SH 56	0.5	UPPER DEERFIELD TWS	CUMBERLAND	DRUNK DRIVING
12/08/2021	0813	BELLMAWR	SH 55	40.8	FRANKLIN TWSP	GLOUCESTER	DRIVER INATTENTION
12/16/2021	2132	PORT NORRIS	SH 55	25.2	MILLVILLE CITY	CUMBERLAND	UNDER INFLUENCE OF DRUGS
12/24/2021	0238	A.C.E.	EXPRESSWAY	2.9	PLEASANTVILLE CITY	ATLANTIC	DRUNK DRIVING
12/25/2021	1806	BELLMAWR	SH 55	51.8	ELK TWSP	GLOUCESTER	WRONG WAY
12/26/2021	2108	A.C.E.	EXPRESSWAY	17.6	HAMILTON TWSP	ATLANTIC	DRIVER INATTENTION
12/30/2021	0146	A.C.E.	EXPRESSWAY	39.4	WINSLOW TWSP	CAMDEN	ANIMALS IN ROADWAY
12/30/2021	1623	BRIDGETON	CR 552	1.4	UPPER DEERFIELD TWS	CUMBERLAND	DRUNK DRIVING

TROOP B

Date	Time	Station	Road	MP	Municipality	County	Contributing Circumstances
01/01/2021	0906	SOMERVILLE	I-78	50.8	UNION TWSP	UNION	UNDER INFLUENCE OF DRUGS
01/13/2021	1014	NETCONG	SH 24	2.0	HANOVER TWSP	MORRIS	DRIVER INATTENTION
01/15/2021	0805	SOMERVILLE	I-78	57.5	NEWARK CITY	ESSEX	DRIVER INATTENTION
01/17/2021	1330	NETCONG	I-80	39.8	DENVILLE TWSP	MORRIS	DRIVER INATTENTION
01/27/2021	1613	NETCONG	I-80	40.4	PARSIPPANY-TROY HIL	MORRIS	DRIVER INATTENTION
02/02/2021	2051	SOMERVILLE	I-78	54.8	NEWARK CITY	ESSEX	DRIVER INATTENTION
02/17/2021	0030	SOMERVILLE	I-287	25.7	BERNARDS TWSP	SOMERSET	UNDER INFLUENCE OF DRUGS, UNKNOWN
03/15/2021	2022	NETCONG	SH 24	0.7	HANOVER TWSP	MORRIS	DRUNK DRIVING
03/19/2021	1229	SOMERVILLE	I-78	55.3	NEWARK CITY	ESSEX	PEDESTRIAN VIOLATION
03/26/2021	1752	HOPE	SH 46	2.6	KNOWLTON TWSP	WARREN	DRUNK DRIVING
04/10/2021	2212	TOTOWA-SUB	I-80	66.8	HACKENSACK CITY	BERGEN	IMPROPER LANE CHANGE
04/24/2021	1222	NETCONG	SH 24	5.7	FLORHAM PARK BORO	MORRIS	UNDER INFLUENCE OF DRUGS
04/25/2021	0345	SOMERVILLE	I-78	42.2	WATCHUNG BORO	SOMERSET	DRIVER INATTENTION
05/03/2021	1951	SOMERVILLE	I-287	7.4	PISCATAWAY TWSP	MIDDLESEX	UNDER INFLUENCE OF DRUGS
05/06/2021	0818	TOTOWA-SUB	I-287	59.7	OAKLAND BORO	BERGEN	WHEELS
05/15/2021	0051	SOMERVILLE	I-78	56.0	NEWARK CITY	ESSEX	DRUNK DRIVING
05/16/2021	0805	HOPE	BIRCH RIDGE RD	0.0	HARDWICK TWSP	WARREN	DRIVER INATTENTION
06/06/2021	1315	TOTOWA-SUB	I-280	9.8	WEST ORANGE TOWN	ESSEX	UNSAFE SPEED
06/13/2021	0131	SUSSEX	CR 519	82.1	WANTAGE TWSP	SUSSEX	UNDER INFLUENCE OF DRUGS, DRUNK DRIVING
06/16/2021	0954	SOMERVILLE	SH 1	38.3	WOODBIDGE TWSP	MIDDLESEX	UNDER INFLUENCE OF DRUGS
06/19/2021	0413	TOTOWA-SUB	I-280	13.5	NEWARK CITY	ESSEX	DRUNK DRIVING
06/28/2021	2128	NETCONG	I-80	41.7	PARSIPPANY-TROY HIL	MORRIS	UNDER INFLUENCE OF DRUGS
06/30/2021	2331	PERRYVILLE	I-78	29.4	BEDMINSTER TWSP	SOMERSET	DRIVER INATTENTION
07/03/2021	1836	HOPE	I-80	12.2	HOPE TWSP	WARREN	DRIVER INATTENTION
07/18/2021	1806	WASHINGTON	CR 624	0.5	WHITE TWSP	WARREN	DRIVER INATTENTION
07/26/2021	0528	SOMERVILLE	SH 440	0.0	EDISON TWSP	MIDDLESEX	IMPROPER LANE CHANGE
08/07/2021	0312	WASHINGTON	SH 31	39.4	HAMPTON BORO	HUNTERDON	DRUNK DRIVING
08/10/2021	2051	TOTOWA-SUB	I-280	14.5	NEWARK CITY	ESSEX	DRIVER INATTENTION
08/22/2021	0223	SOMERVILLE	I-78	55.2	NEWARK CITY	ESSEX	PEDESTRIAN VIOLATION, OTHER DRIVER ACTION
08/29/2021	0845	HOPE	I-80	7.9	KNOWLTON TWSP	WARREN	UNDER INFLUENCE OF DRUGS
08/29/2021	1318	SUSSEX	SH 23	48.0	WANTAGE TWSP	SUSSEX	IMPROPER PASSING
09/02/2021	0405	SOMERVILLE	I-287	22.6	BEDMINSTER TWSP	SOMERSET	ROAD SURFACE CONDITION
09/07/2021	0105	SOMERVILLE	I-287	20.8	BRIDGEWATER TWSP	SOMERSET	DRUNK DRIVING
09/14/2021	1533	TOTOWA-SUB	I-280	12.6	EAST ORANGE CITY	ESSEX	DRIVER INATTENTION
09/18/2021	1618	SOMERVILLE	I-78	56.5	NEWARK CITY	ESSEX	DRIVER INATTENTION
09/24/2021	0031	TOTOWA-SUB	I-287	58.2	OAKLAND BORO	BERGEN	DRIVER INATTENTION
10/01/2021	1109	SOMERVILLE	I-78	36.5	WARREN TWSP	SOMERSET	UNDER INFLUENCE OF DRUGS
10/02/2021	0646	TOTOWA-SUB	I-287	67.5	MAHWAH TWSP	BERGEN	UNSAFE SPEED
10/13/2021	1344	SOMERVILLE	I-287	13.1	BRIDGEWATER TWSP	SOMERSET	FAIL TO YIELD RIGHT OF WAY
10/13/2021	1800	WASHINGTON	CR 609	1.7	HOPE TWSP	WARREN	DRUNK DRIVING
10/16/2021	0339	TOTOWA-SUB	I-80	47.8	MONTVILLE TWSP	MORRIS	DRUNK DRIVING
10/18/2021	1433	SOMERVILLE	I-78	42.7	BERKELEY HEIGHTS TW	UNION	TIRES
10/31/2021	0745	WASHINGTON	CR 632	3.7	FRANKLIN TWSP	WARREN	UNDER INFLUENCE OF DRUGS
10/31/2021	1411	TOTOWA-SUB	I-287	60.4	FRANKLIN LAKES BORO	BERGEN	DRIVER INATTENTION
11/23/2021	0700	HOPE	I-80	10.4	HOPE TWSP	WARREN	DRIVER INATTENTION
12/05/2021	1658	NETCONG	I-287	35.6	MORRISTOWN TOWN	MORRIS	DRUNK DRIVING
12/23/2021	1945	NETCONG	I-80	28.5	ROXBURY TWSP	MORRIS	IMPROPER LANE CHANGE
12/27/2021	0302	HOPE	I-80	1.8	KNOWLTON TWSP	WARREN	PEDESTRIAN VIOLATION

TROOP C

Date	Time	Station	Road	MP	Municipality	County	Contributing Circumstances
03/08/2021	0421	BORDENTOWN	I-295	47.4	BURLINGTON TWSP	BURLINGTON	DRUNK DRIVING
04/29/2021	0950	BORDENTOWN	SH 68	2.8	SPRINGFIELD TWSP	BURLINGTON	FAIL TO OBEY TRAF CTRL DEV
05/03/2021	0019	BORDENTOWN	I-295	41.5	MOUNT LAUREL TWSP	BURLINGTON	DRIVER INATTENTION
05/18/2021	1303	RED LION	SH 72	2.8	WOODLAND TWSP	BURLINGTON	DRIVER INATTENTION
06/05/2021	0444	BORDENTOWN	I-295	58.0	HAMILTON TWSP	MERCER	DRIVER INATTENTION, DRUNK DRIVING
06/06/2021	1402	KINGWOOD	CR 519	17.4	MILFORD BORO	HUNTERDON	FAILED TO OBEY STOP SIGN
07/03/2021	0337	RED LION	HILLIARDS BRIDGE RD	0.0	SOUTHAMPTON TWSP	BURLINGTON	DRUNK DRIVING
07/08/2021	0553	TUCKERTON	CR 542	9.8	WASHINGTON TWSP	BURLINGTON	UNDER INFLUENCE OF DRUGS
07/24/2021	2322	RED LION	POWELL PLACE RD	0.0	TABERNACLE TWSP	BURLINGTON	DRUNK DRIVING
08/01/2021	0324	HAMILTON-SUB	SH 18	38.7	EAST BRUNSWICK TWSP	MIDDLESEX	PEDESTRIAN VIOLATION
08/17/2021	0229	BORDENTOWN	I-295	36.9	MOUNT LAUREL TWSP	BURLINGTON	DRIVER INATTENTION
08/20/2021	1809	HAMILTON-SUB	I-295	63.2	HAMILTON TWSP	MERCER	DRIVER INATTENTION
09/02/2021	0722	KINGWOOD	JAVES RD	0.0	HOLLAND TWSP	HUNTERDON	OTHER ROADWAY FACTORS *
09/12/2021	1603	RED LION	CR 532	8.0	TABERNACLE TWSP	BURLINGTON	DRIVER INATTENTION
09/29/2021	1521	BORDENTOWN	I-295	59.0	HAMILTON TWSP	MERCER	TIRES
09/30/2021	0900	RED LION	CR 644	1.2	SOUTHAMPTON TWSP	BURLINGTON	DRUNK DRIVING
11/25/2021	2318	TUCKERTON	SH 9	59.7	BASS RIVER TWSP	BURLINGTON	DRUNK DRIVING
11/26/2021	0704	RED LION	CR 532	17.2	WOODLAND TWSP	BURLINGTON	UNDER INFLUENCE OF DRUGS

TROOP C

Date	Time	Station	Road	MP	Municipality	County	Contributing Circumstances
11/26/2021	1909	HAMILTON-SUB	I-195	33.4	WALL TWSP	MONMOUTH	PEDESTRIAN VIOLATION
12/05/2021	2003	KINGWOOD	CR 579	30.1	ALEXANDRIA TWSP	HUNTERDON	DRUNK DRIVING
12/08/2021	1239	KINGWOOD	SH 31	14.8	EAST AMWELL TWS	HUNTERDON	FAILURE TO KEEP RIGHT
12/21/2021	1342	HAMILTON-SUB	I-295	71.6	HOPEWELL TWSP	MERCER	DRUNK DRIVING

TROOP D

Date	Time	Station	Road	MP	Municipality	County	Contributing Circumstances
02/26/2021	2225	CRANBURY	TURNPIKE	95.3	CARTERET BORO	MIDDLESEX	UNDER INFLUENCE OF DRUGS
03/22/2021	0409	NEWARK	TURNPIKE	105.7	NEWARK CITY	ESSEX	UNDER INFLUENCE OF DRUGS
03/28/2021	0717	NEWARK	TURNPIKE	118.0	RIDGEFIELD PARK TWS	BERGEN	DRUNK DRIVING
04/22/2021	2122	CRANBURY	TURNPIKE	60.3	ROBBINSVILLE TWSP	MERCER	UNDER INFLUENCE OF DRUGS
05/01/2021	1516	NEWARK	TURNPIKE	108.7	KEARNY TOWN	HUDSON	DRIVER INATTENTION
06/20/2021	0532	MOORESTOWN	TURNPIKE	51.0	MANSFIELD TWSP	BURLINGTON	DRIVER INATTENTION
08/21/2021	0329	NEWARK	TURNPIKE	104.7	NEWARK CITY	ESSEX	DRIVER INATTENTION
09/12/2021	0038	MOORESTOWN	TURNPIKE	0.9	FLORENCE TWSP	BURLINGTON	DRIVER INATTENTION
10/03/2021	0739	MOORESTOWN	TURNPIKE	53.6	BORDENTOWN TWSP	BURLINGTON	DRUNK DRIVING
11/02/2021	0103	MOORESTOWN	TURNPIKE	38.9	MOUNT LAUREL TWSP	BURLINGTON	OTHER DRIVER ACTION
11/10/2021	0654	NEWARK	TURNPIKE	101.9	ELIZABETH CITY	UNION	FOLLOWING TOO CLOSELY
11/22/2021	1355	NEWARK	TURNPIKE	108.1	KEARNY TOWN	HUDSON	DRUNK DRIVING
12/18/2021	0700	CRANBURY	TURNPIKE	72.1	CRANBURY TWSP	MIDDLESEX	UNDER INFLUENCE OF DRUGS
12/29/2021	0433	NEWARK	TURNPIKE	105.5	NEWARK CITY	ESSEX	PEDESTRIAN VIOLATION

TROOP E

Date	Time	Station	Road	MP	Municipality	County	Contributing Circumstances
01/01/2021	0745	GALLOWAY	PARKWAY	68.1	BARNEGAT TWSP	OCEAN	DRUNK DRIVING
01/06/2021	1428	GALLOWAY	PARKWAY	37.4	EGG HARBOR TWSP	ATLANTIC	DRIVER INATTENTION
01/24/2021	2127	GALLOWAY	PARKWAY	60.8	EAGLESWOOD TWSP	OCEAN	DRUNK DRIVING
02/15/2021	0241	BLOOMFIELD	PARKWAY	136.3	CLARK TWSP	UNION	DRUNK DRIVING
03/13/2021	2341	GALLOWAY	PARKWAY	77.0	BERKELEY TWSP	OCEAN	UNDER INFLUENCE OF DRUGS
04/28/2021	1434	GALLOWAY	PARKWAY	27.0	UPPER TWSP	CAPE MAY	TIRES
06/17/2021	1908	BLOOMFIELD	PARKWAY	172.3	MONTVALE BORO	BERGEN	IMPROPER LANE CHANGE
06/20/2021	0026	BLOOMFIELD	PARKWAY	156.0	CLIFTON CITY	PASSAIC	DRUNK DRIVING
06/25/2021	1412	GALLOWAY	PARKWAY	82.0	TOMS RIVER	OCEAN	UNDER INFLUENCE OF DRUGS, DRIVER INATTENTION
07/11/2021	1711	BLOOMFIELD	PARKWAY	150.3	BLOOMFIELD BORO	ESSEX	DRIVER INATTENTION
07/15/2021	0812	GALLOWAY	PARKWAY	19.0	DENNIS TWSP	CAPE MAY	UNDER INFLUENCE OF DRUGS
07/18/2021	0024	GALLOWAY	PARKWAY	70.2	OCEAN TWSP	OCEAN	UNDER INFLUENCE OF DRUGS
07/18/2021	1555	BLOOMFIELD	PARKWAY	132.8	WOODBIDGE TWSP	MIDDLESEX	DRUNK DRIVING
07/27/2021	1115	BLOOMFIELD	PARKWAY	153.7	BLOOMFIELD BORO	ESSEX	UNDER INFLUENCE OF DRUGS
09/04/2021	1202	BLOOMFIELD	PARKWAY	138.9	CRANFORD TWSP	UNION	UNDER INFLUENCE OF DRUGS
09/25/2021	1426	GALLOWAY	PARKWAY	67.2	BARNEGAT TWSP	OCEAN	DRIVER INATTENTION
10/16/2021	2142	GALLOWAY	PARKWAY	80.0	BEACHWOOD BORO	OCEAN	DRIVER INATTENTION
11/01/2021	0424	BLOOMFIELD	PARKWAY	151.1	BLOOMFIELD BORO	ESSEX	PEDESTRIAN VIOLATION, DRUNK DRIVING
11/06/2021	0038	GALLOWAY	PARKWAY	45.8	PORT REPUBLIC CITY	ATLANTIC	UNDER INFLUENCE OF DRUGS
11/06/2021	1510	BLOOMFIELD	PARKWAY	131.9	WOODBIDGE TWSP	MIDDLESEX	IMPROPER LANE CHANGE
11/20/2021	2217	HOLMDEL	PARKWAY	89.0	LAKEWOOD TWSP	OCEAN	DRUNK DRIVING
11/27/2021	0327	BLOOMFIELD	PARKWAY	160.4	SADDLE BROOK TWSP	BERGEN	DRIVER INATTENTION
12/17/2021	0430	GALLOWAY	PARKWAY	87.4	TOMS RIVER	OCEAN	UNDER INFLUENCE OF DRUGS
12/18/2021	2343	HOLMDEL	PARKWAY	108.9	TINTON FALLS BORO	MONMOUTH	UNDER INFLUENCE OF DRUGS
12/24/2021	0752	BLOOMFIELD	PARKWAY	132.2	WOODBIDGE TWSP	MIDDLESEX	DRIVER INATTENTION

FATAL CRASHES BY COUNTY, MUNICIPALITY, DATE, TIME AND LOCATION

LEGEND

EXPRESSWAY Atlantic City Expressway TURNPIKE New Jersey Turnpike
 CR County Road MP Milepost
 PARKWAY Garden State Parkway SH State Highway
 PIP Palisades Interstate Parkway

ATLANTIC COUNTY

Municipality	Date	Day	Time	Road	MP	Persons Killed
EGG HARBOR TWSP	01/06/2021	WEDNESDAY	1428	PARKWAY	37.4	1 DRIVER
BUENA VISTA TWSP	01/06/2021	WEDNESDAY	1936	LANDIS AVE	--	1 DRIVER
ABSECON CITY	01/10/2021	SUNDAY	0231	CR 585	9.4	1 DRIVER
ATLANTIC CITY	01/13/2021	WEDNESDAY	1612	ATLANTIC AVE	--	1 PEDESTRIAN
GALLOWAY TWSP	01/28/2021	THURSDAY	2031	SH 30	47.2	1 PEDESTRIAN
ATLANTIC CITY	02/07/2021	SUNDAY	0005	SH 30	54.7	1 DRIVER
GALLOWAY TWSP	03/27/2021	SATURDAY	1450	SH 30	47.9	1 DRIVER
ATLANTIC CITY	04/13/2021	TUESDAY	2123	SH 40	62.4	1 PEDESTRIAN
EGG HARBOR TWSP	04/19/2021	MONDAY	1353	CR 559	6.2	1 PASSENGER
PLEASANTVILLE CITY	04/23/2021	FRIDAY	2047	BRIGHTON AVE	--	1 PEDESTRIAN
EGG HARBOR TWSP	05/16/2021	SUNDAY	0013	EXPRESSWAY	6.3	1 DRIVER
ATLANTIC CITY	05/29/2021	SATURDAY	0511	SH 40	61.7	1 DRIVER
ATLANTIC CITY	06/12/2021	SATURDAY	2316	EXPRESSWAY	2.6	1 DRIVER
HAMILTON TWSP	06/13/2021	SUNDAY	1519	EXPRESSWAY	24.5	1 DRIVER
ATLANTIC CITY	06/13/2021	SUNDAY	1601	SH 30	56.0	1 DRIVER
ATLANTIC CITY	06/18/2021	FRIDAY	2031	ARKANSAS AVE	--	1 PEDALCYCLIST
BRIGANTINE CITY	06/26/2021	SATURDAY	1217	CR 638	0.7	1 PEDESTRIAN
HAMILTON TWSP	06/29/2021	TUESDAY	1539	SH 50	24.8	1 DRIVER
ABSECON CITY	07/12/2021	MONDAY	0017	SH 30	52.0	1 PEDESTRIAN
PLEASANTVILLE CITY	07/12/2021	MONDAY	2116	SH 9	39.5	1 PEDESTRIAN
SOMERS POINT CITY	07/13/2021	TUESDAY	1033	EAST JOHNSON AVE	--	1 PEDESTRIAN
ATLANTIC CITY	07/14/2021	WEDNESDAY	2150	SH 30	54.5	1 PEDESTRIAN
EGG HARBOR TWSP	07/27/2021	TUESDAY	0002	CR 608	2.2	1 PEDESTRIAN
PLEASANTVILLE CITY	07/27/2021	TUESDAY	0628	CR 585	8.7	1 DRIVER
GALLOWAY TWSP	07/29/2021	THURSDAY	1516	CR 575	12.0	1 DRIVER
EGG HARBOR TWSP	08/05/2021	THURSDAY	1145	CR 615	5.6	1 DRIVER
EGG HARBOR TWSP	08/05/2021	THURSDAY	1332	CR 646	4.0	1 DRIVER, 1 PASSENGER
MULLICA TWSP	08/21/2021	SATURDAY	0339	CR 542	7.1	1 DRIVER
GALLOWAY TWSP	08/25/2021	WEDNESDAY	0123	SH 30	50.5	1 DRIVER
EGG HARBOR TWSP	08/26/2021	THURSDAY	2325	CR 615	4.4	1 PEDESTRIAN
EGG HARBOR TWSP	09/11/2021	SATURDAY	1435	SH 40	54.4	1 DRIVER
HAMMONTON TOWN	09/11/2021	SATURDAY	2056	SH 30	30.9	1 PEDESTRIAN
HAMMONTON TOWN	09/16/2021	THURSDAY	1505	SH 54	8.5	1 PEDESTRIAN
HAMILTON TWSP	09/24/2021	FRIDAY	2109	ATLANTIC AVE	--	1 PEDESTRIAN
HAMILTON TWSP	09/25/2021	SATURDAY	1402	CR 614	0.9	1 PEDALCYCLIST
EGG HARBOR TWSP	09/27/2021	MONDAY	0825	SH 40	53.9	1 PEDESTRIAN
HAMILTON TWSP	10/12/2021	TUESDAY	0632	SH 40	48.4	1 PEDESTRIAN
EGG HARBOR TWSP	10/17/2021	SUNDAY	0228	SH 40	60.8	1 PEDESTRIAN
ATLANTIC CITY	10/30/2021	SATURDAY	2010	DELAWARE AVE	--	1 PASSENGER
NORTHFIELD CITY	11/01/2021	MONDAY	2108	SH 9	38.1	1 PEDESTRIAN
MULLICA TWSP	11/05/2021	FRIDAY	0947	SH 30	35.4	1 DRIVER
PORT REPUBLIC CITY	11/06/2021	SATURDAY	0038	PARKWAY	45.8	1 DRIVER
PLEASANTVILLE CITY	11/07/2021	SUNDAY	1954	SH 40	58.5	1 PEDESTRIAN
HAMMONTON TOWN	11/28/2021	SUNDAY	1719	SH 30	30.0	1 PASSENGER
PLEASANTVILLE CITY	12/24/2021	FRIDAY	0238	EXPRESSWAY	2.9	1 DRIVER
HAMILTON TWSP	12/26/2021	SUNDAY	2108	EXPRESSWAY	17.6	1 DRIVER, 2 PASSENGERS

BERGEN COUNTY

Municipality	Date	Day	Time	Road	MP	Persons Killed
ALPINE BORO	01/27/2021	WEDNESDAY	0657	PIP	9.4	1 DRIVER
FORT LEE BORO	03/03/2021	WEDNESDAY	1510	SH 1	64.0	1 PEDESTRIAN
HACKENSACK CITY	03/04/2021	THURSDAY	1808	POLIFLY RD	--	1 PEDESTRIAN
ROCHELLE PARK TWSP	03/09/2021	TUESDAY	2042	SH 17	11.3	1 DRIVER
RIDGEFIELD PARK TWS	03/28/2021	SUNDAY	0717	TURNPIKE	118.0	1 DRIVER
HACKENSACK CITY	04/10/2021	SATURDAY	2212	I-80	66.8	1 DRIVER
OAKLAND BORO	05/06/2021	THURSDAY	0818	I-287	59.7	1 DRIVER
TENAFLY BORO	05/09/2021	SUNDAY	0731	ENGLE ST	--	1 PEDESTRIAN
HACKENSACK CITY	05/13/2021	THURSDAY	2035	CR 62	0.9	1 PEDESTRIAN

BERGEN COUNTY

Municipality	Date	Day	Time	Road	MP	Persons Killed
FORT LEE BORO	05/16/2021	SUNDAY	1337	PIP	0.5	1 DRIVER
FRANKLIN LAKES BORO	05/23/2021	SUNDAY	1615	CR 85	0.5	1 DRIVER
ENGLEWOOD CLIFFS BO	05/27/2021	THURSDAY	2033	PIP	2.4	1 PASSENGER
ALPINE BORO	05/27/2021	THURSDAY	2143	PIP	5.5	1 DRIVER
ENGLEWOOD CITY	06/13/2021	SUNDAY	0056	SH 4	8.6	1 PEDESTRIAN
MONTVALE BORO	06/17/2021	THURSDAY	1908	PARKWAY	172.3	1 DRIVER
FAIRVIEW BORO	07/05/2021	MONDAY	0340	SH 1	60.8	1 PEDESTRIAN
EAST RUTHERFORD BOR	07/28/2021	WEDNESDAY	1709	SH 120	0.0	1 DRIVER
TENAFLY BORO	08/29/2021	SUNDAY	1554	HILLSIDE AVE	--	1 PEDESTRIAN
HACKENSACK CITY	09/04/2021	SATURDAY	2320	CR 55	5.0	1 DRIVER
EDGEWATER BORO	09/08/2021	WEDNESDAY	1349	CR 505	4.2	1 PASSENGER
RAMSEY BORO	09/16/2021	THURSDAY	0038	SH 17	23.9	1 PEDESTRIAN
TENAFLY BORO	09/16/2021	THURSDAY	0846	SH 9	4.5	1 DRIVER
OAKLAND BORO	09/24/2021	FRIDAY	0031	I-287	58.2	1 DRIVER
MAHWAH TWSP	10/02/2021	SATURDAY	0646	I-287	67.5	1 DRIVER
FRANKLIN LAKES BORO	10/31/2021	SUNDAY	1411	I-287	60.4	1 DRIVER
TEANECK TWSP	11/01/2021	MONDAY	0519	SH 4	7.4	1 DRIVER
TENAFLY BORO	11/13/2021	SATURDAY	2221	CR 505	14.0	1 DRIVER
TETERBORO BORO	11/16/2021	TUESDAY	1721	SH 46	68.9	1 PEDESTRIAN
LEONIA BORO	11/20/2021	SATURDAY	0447	RIDGELAND TERR	--	1 DRIVER
ENGLEWOOD CITY	11/23/2021	TUESDAY	1148	NATHANIEL PL	--	1 PEDESTRIAN
SADDLE BROOK TWSP	11/27/2021	SATURDAY	0327	PARKWAY	160.4	1 DRIVER
TETERBORO BORO	11/29/2021	MONDAY	1532	SH 46	68.5	1 PEDESTRIAN
FAIRVIEW BORO	11/29/2021	MONDAY	1711	SH 1	61.7	1 PEDESTRIAN
RIDGEFIELD PARK TWS	12/03/2021	FRIDAY	0934	CR 41	0.4	1 PEDESTRIAN
RIDGEFIELD BORO	12/13/2021	MONDAY	1715	LINDEN AVE	--	1 DRIVER

BURLINGTON COUNTY

Municipality	Date	Day	Time	Road	MP	Persons Killed
MEDFORD TWSP	01/11/2021	MONDAY	1102	CR 623	2.0	1 DRIVER
MAPLE SHADE TWSP	01/13/2021	WEDNESDAY	2247	SH 73	29.0	1 PEDESTRIAN
FIELDSBORO BORO	01/15/2021	FRIDAY	2227	CR 662	0.7	1 PEDESTRIAN
WESTAMPTON TWSP	02/20/2021	SATURDAY	1400	CR 626	6.9	1 DRIVER
BURLINGTON TWSP	03/08/2021	MONDAY	0421	I-295	47.4	1 DRIVER
BURLINGTON TWSP	03/13/2021	SATURDAY	0213	CAMPUS DR	--	1 PEDESTRIAN
BURLINGTON CITY	03/15/2021	MONDAY	1139	SH 130	47.0	1 DRIVER
CINNAMINSON TWSP	03/18/2021	THURSDAY	0123	SH 130	38.2	1 DRIVER
MOUNT HOLLY TWSP	03/21/2021	SUNDAY	2153	SH 38	16.5	1 PEDESTRIAN
EVESHAM TWSP	04/28/2021	WEDNESDAY	1944	SH 70	9.6	1 DRIVER
SPRINGFIELD TWSP	04/29/2021	THURSDAY	0950	SH 68	2.8	1 PASSENGER
MOUNT LAUREL TWSP	05/03/2021	MONDAY	0019	I-295	41.5	1 PASSENGER
WOODLAND TWSP	05/18/2021	TUESDAY	1303	SH 72	2.8	1 DRIVER
MANSFIELD TWSP	06/20/2021	SUNDAY	0532	TURNPIKE	51.0	1 DRIVER
SOUTHAMPTON TWSP	07/03/2021	SATURDAY	0337	HILLIARDS BRIDGE RD	--	1 PASSENGER
WASHINGTON TWSP	07/08/2021	THURSDAY	0553	CR 542	9.8	1 DRIVER
RIVERSIDE TWSP	07/13/2021	TUESDAY	1425	CR 543	10.3	1 PEDALCYCLIST
MEDFORD TWSP	07/17/2021	SATURDAY	0121	CR 616	9.1	1 DRIVER
MAPLE SHADE TWSP	07/18/2021	SUNDAY	0159	SH 73	28.0	1 PEDESTRIAN
TABERNACLE TWSP	07/24/2021	SATURDAY	2322	POWELL PLACE RD	--	1 DRIVER
CINNAMINSON TWSP	08/09/2021	MONDAY	0237	SH 130	37.8	1 DRIVER, 1 PEDESTRIAN
MOUNT LAUREL TWSP	08/17/2021	TUESDAY	0229	I-295	36.9	1 DRIVER
BORDENTOWN TWSP	08/20/2021	FRIDAY	2144	SH 206	36.7	1 DRIVER
FLORENCE TWSP	08/30/2021	MONDAY	2207	SH 130	49.9	1 PEDESTRIAN
FLORENCE TWSP	09/12/2021	SUNDAY	0038	TURNPIKE	0.9	1 PASSENGER
TABERNACLE TWSP	09/12/2021	SUNDAY	1603	CR 532	8.0	1 DRIVER
BASS RIVER TWSP	09/19/2021	SUNDAY	1131	MUNION FIELD RD	--	1 DRIVER
SOUTHAMPTON TWSP	09/30/2021	THURSDAY	0900	CR 644	1.2	1 DRIVER
BORDENTOWN TWSP	10/03/2021	SUNDAY	0739	TURNPIKE	53.6	1 DRIVER
CHESTERFIELD TWSP	10/20/2021	WEDNESDAY	1102	SYKESVILLE RD	--	1 PEDESTRIAN
BORDENTOWN TWSP	10/22/2021	FRIDAY	2117	SH 130	55.5	1 PEDESTRIAN
BURLINGTON TWSP	10/23/2021	SATURDAY	1930	CR 634	1.4	1 PEDESTRIAN
MOUNT LAUREL TWSP	11/02/2021	TUESDAY	0103	TURNPIKE	38.9	1 DRIVER
MANSFIELD TWSP	11/09/2021	TUESDAY	1617	SH 206	32.4	1 DRIVER
BASS RIVER TWSP	11/25/2021	THURSDAY	2318	SH 9	59.7	1 DRIVER
WOODLAND TWSP	11/26/2021	FRIDAY	0704	CR 532	17.2	1 DRIVER
WILLINGBORO TWSP	11/26/2021	FRIDAY	2029	SH 130	42.7	1 PEDESTRIAN
BORDENTOWN TWSP	11/29/2021	MONDAY	2005	SH 130	53.8	1 DRIVER
CHESTERFIELD TWSP	12/04/2021	SATURDAY	1211	SYKESVILLE RD	--	1 PEDALCYCLIST
PEMBERTON TWSP	12/16/2021	THURSDAY	2119	CR 530	8.9	1 DRIVER

CAMDEN COUNTY

Municipality	Date	Day	Time	Road	MP	Persons Killed
RUNNEMEDE BORO	01/03/2021	SUNDAY	1641	SH 168	5.8	1 PEDESTRIAN
CAMDEN CITY	01/05/2021	TUESDAY	0203	FAIRVIEW ST	--	1 DRIVER
GLOUCESTER CITY	01/25/2021	MONDAY	0503	SH 130	26.9	1 DRIVER
CAMDEN CITY	01/27/2021	WEDNESDAY	2153	SH 168	10.3	1 PEDESTRIAN
PENNSAUKEN TWSP	01/31/2021	SUNDAY	0055	SH 38	1.1	1 DRIVER
CHERRY HILL TWSP	02/03/2021	WEDNESDAY	1936	SH 70	5.2	1 PEDESTRIAN
CAMDEN CITY	02/06/2021	SATURDAY	1934	I-676	2.9	1 PEDESTRIAN
CHERRY HILL TWSP	02/25/2021	THURSDAY	1557	SH 70	1.2	1 DRIVER
WINSLOW TWSP	03/06/2021	SATURDAY	0135	EXPRESSWAY	40.1	1 PEDESTRIAN
GLOUCESTER TWSP	03/11/2021	THURSDAY	0740	SH 168	2.7	1 DRIVER
CAMDEN CITY	03/19/2021	FRIDAY	2247	I-676	0.4	2 DRIVERS
CAMDEN CITY	03/20/2021	SATURDAY	1802	CR 605	0.6	1 PEDALCYCLIST
LINDENWOLD BORO	03/27/2021	SATURDAY	1940	SH 30	13.0	1 DRIVER
BELLMAWR BORO	03/31/2021	WEDNESDAY	1520	I-295	28.4	1 DRIVER
GLOUCESTER CITY	04/01/2021	THURSDAY	0042	I-76	0.0	1 PEDESTRIAN
CAMDEN CITY	04/03/2021	SATURDAY	2103	NORTH 8TH ST	--	1 PEDESTRIAN
CHERRY HILL TWSP	04/04/2021	SUNDAY	2143	SH 38	2.0	1 PEDESTRIAN
CHERRY HILL TWSP	04/10/2021	SATURDAY	2206	FRONTAGE RD	--	1 DRIVER
CAMDEN CITY	04/12/2021	MONDAY	2138	COLLINGS RD	--	1 PEDESTRIAN
GLOUCESTER TWSP	04/15/2021	THURSDAY	1526	SH 42	7.4	1 DRIVER
PENNSAUKEN TWSP	04/16/2021	FRIDAY	0930	CR 644	4.5	1 DRIVER
CAMDEN CITY	04/18/2021	SUNDAY	1916	I-676	1.8	1 PEDESTRIAN
CAMDEN CITY	04/18/2021	SUNDAY	2022	CR 537	2.5	1 DRIVER
CAMDEN CITY	04/24/2021	SATURDAY	1854	ELM AVE	--	1 DRIVER
CHERRY HILL TWSP	04/30/2021	FRIDAY	1653	SH 70	2.0	1 PEDESTRIAN
GLOUCESTER TWSP	05/15/2021	SATURDAY	1638	EXPRESSWAY	43.6	1 DRIVER
GLOUCESTER CITY	05/22/2021	SATURDAY	2217	I-76	0.4	1 DRIVER
CAMDEN CITY	06/09/2021	WEDNESDAY	0652	CRAMER ST	--	1 PEDESTRIAN
WOODLYNNE BORO	06/09/2021	WEDNESDAY	2257	SH 168	10.7	1 PEDESTRIAN
CAMDEN CITY	06/12/2021	SATURDAY	1610	TERRACE AVE	--	1 PEDESTRIAN
WINSLOW TWSP	06/24/2021	THURSDAY	2242	CR 705	1.9	1 PEDESTRIAN
PENNSAUKEN TWSP	06/28/2021	MONDAY	2121	SH 130	31.0	1 PEDESTRIAN
WINSLOW TWSP	07/06/2021	TUESDAY	1129	SH 30	27.2	1 DRIVER
WINSLOW TWSP	07/21/2021	WEDNESDAY	0634	CR 536	2.6	1 DRIVER
CAMDEN CITY	07/30/2021	FRIDAY	1630	ATLANTIC AVE	--	1 PEDESTRIAN
WINSLOW TWSP	07/31/2021	SATURDAY	2249	CR 706	2.6	1 PEDESTRIAN
CAMDEN CITY	08/03/2021	TUESDAY	1548	CR 561	50.9	1 PEDESTRIAN
CAMDEN CITY	08/03/2021	TUESDAY	2224	SOUTH 7TH ST	--	1 PEDESTRIAN
CAMDEN CITY	08/04/2021	WEDNESDAY	1540	I-676	2.6	1 PEDESTRIAN
WINSLOW TWSP	08/05/2021	THURSDAY	2018	CR 706	4.0	1 DRIVER
GLOUCESTER TWSP	08/06/2021	FRIDAY	0330	SH 42	9.7	1 DRIVER
WINSLOW TWSP	08/07/2021	SATURDAY	2316	CR 705	2.4	1 DRIVER
PENNSAUKEN TWSP	08/15/2021	SUNDAY	2359	SH 73	32.5	1 PEDESTRIAN
CHERRY HILL TWSP	08/17/2021	TUESDAY	0530	I-295	35.6	1 PEDESTRIAN
MAGNOLIA BORO	08/18/2021	WEDNESDAY	2117	SH 30	9.9	1 PEDESTRIAN
PINE HILL BORO	08/19/2021	THURSDAY	0223	CR 534	7.3	1 PEDESTRIAN
CAMDEN CITY	08/24/2021	TUESDAY	1834	CR 543	0.6	1 PEDESTRIAN
PENNSAUKEN TWSP	08/25/2021	WEDNESDAY	1717	SH 130	31.7	1 DRIVER
GLOUCESTER TWSP	09/08/2021	WEDNESDAY	1346	CR 689	3.5	1 DRIVER, 1 PASSENGER
WINSLOW TWSP	09/12/2021	SUNDAY	2215	CR 705	4.1	1 DRIVER
CAMDEN CITY	09/13/2021	MONDAY	2208	SOUTH 8TH ST	--	1 PEDESTRIAN
CAMDEN CITY	09/29/2021	WEDNESDAY	2315	MT. EPHRAM AVE	--	1 DRIVER
GLOUCESTER TWSP	10/18/2021	MONDAY	1557	EXPRESSWAY	42.6	1 DRIVER
PENNSAUKEN TWSP	10/19/2021	TUESDAY	0006	SH 130	31.3	1 PEDESTRIAN
WINSLOW TWSP	10/20/2021	WEDNESDAY	1256	EXPRESSWAY	33.1	1 DRIVER
RUNNEMEDE BORO	10/23/2021	SATURDAY	1951	SH 168	6.1	1 PEDESTRIAN
CLEMENTON BORO	10/24/2021	SUNDAY	1607	SH 30	13.6	1 PASSENGER
WINSLOW TWSP	11/13/2021	SATURDAY	0728	CR 723	2.7	1 DRIVER
VOORHEES TWSP	11/18/2021	THURSDAY	1523	CR 544	7.8	1 PEDALCYCLIST
GLOUCESTER CITY	11/19/2021	FRIDAY	0726	SOMERSET ST	--	1 PEDESTRIAN
CHERRY HILL TWSP	11/25/2021	THURSDAY	1910	SH 70	2.1	1 PEDESTRIAN
SOMERDALE BORO	12/03/2021	FRIDAY	1950	SH 30	10.1	1 PEDESTRIAN
AUDUBON BORO	12/07/2021	TUESDAY	0404	SH 30	6.1	1 DRIVER
HADDON TWSP	12/08/2021	WEDNESDAY	2009	SH 130	27.7	1 PEDESTRIAN
PENNSAUKEN TWSP	12/17/2021	FRIDAY	1721	CR 610	2.1	1 PEDESTRIAN
COLLINGSWOOD BORO	12/23/2021	THURSDAY	2112	SH 30	5.1	1 PEDESTRIAN
WINSLOW TWSP	12/30/2021	THURSDAY	0146	EXPRESSWAY	39.4	1 DRIVER

CAPE MAY COUNTY

Municipality	Date	Day	Time	Road	MP	Persons Killed
DENNIS TWSP	04/11/2021	SUNDAY	1720	CR 608	3.0	1 DRIVER
UPPER TWSP	04/28/2021	WEDNESDAY	1434	PARKWAY	27.0	1 PASSENGER
LOWER TWSP	05/13/2021	THURSDAY	1428	BAY DR	--	1 PEDESTRIAN
OCEAN CITY	06/22/2021	TUESDAY	1809	9TH ST	--	1 PASSENGER
UPPER TWSP	07/14/2021	WEDNESDAY	1510	SH 9	27.5	1 DRIVER
DENNIS TWSP	07/15/2021	THURSDAY	0812	PARKWAY	19.0	1 DRIVER
STONE HARBOR BORO	07/17/2021	SATURDAY	0926	FIRST AVE	--	1 PEDALCYCLIST
MIDDLE TWSP	08/07/2021	SATURDAY	1925	CR 618	3.2	1 DRIVER
OCEAN CITY	08/11/2021	WEDNESDAY	2044	WEST AVE	--	1 PEDESTRIAN
UPPER TWSP	09/05/2021	SUNDAY	0227	CR 619	15.0	1 PASSENGER
MIDDLE TWSP	09/19/2021	SUNDAY	2305	CR 620	2.6	1 PEDALCYCLIST
OCEAN CITY	11/13/2021	SATURDAY	1055	WEST INLET RD	--	1 PEDALCYCLIST

CUMBERLAND COUNTY

Municipality	Date	Day	Time	Road	MP	Persons Killed
FAIRFIELD TWSP	02/09/2021	TUESDAY	1641	CR 553	14.4	1 DRIVER
BRIDGETON CITY	02/27/2021	SATURDAY	0024	SH 77	0.5	1 DRIVER
LAWRENCE TWSP	03/13/2021	SATURDAY	0641	SCHAFFER AVE	--	1 DRIVER
VINELAND CITY	03/21/2021	SUNDAY	1934	CR 552	13.8	1 DRIVER
UPPER DEERFIELD TWS	03/30/2021	TUESDAY	1222	SH 77	3.1	1 DRIVER
MILLVILLE CITY	04/02/2021	FRIDAY	2021	CR 610	9.7	1 DRIVER
VINELAND CITY	04/29/2021	THURSDAY	2042	CR 540	34.0	1 PEDALCYCLIST
VINELAND CITY	05/14/2021	FRIDAY	2133	WEST CHESTNUT AVE	--	1 PEDESTRIAN
MAURICE RIVER TWSP	05/30/2021	SUNDAY	0025	SH 347	7.5	1 PASSENGER
FAIRFIELD TWSP	06/07/2021	MONDAY	1857	SH 49	28.6	1 DRIVER
MILLVILLE CITY	06/29/2021	TUESDAY	2136	CR 552	1.2	1 DRIVER
VINELAND CITY	07/07/2021	WEDNESDAY	2326	SH 55	34.6	2 PEDESTRIANS
VINELAND CITY	07/09/2021	FRIDAY	2322	CR 673	4.5	1 PEDESTRIAN
MILLVILLE CITY	08/05/2021	THURSDAY	2123	NORTH 4TH ST	--	1 DRIVER
VINELAND CITY	08/15/2021	SUNDAY	1939	SH 55	37.0	1 DRIVER
MILLVILLE CITY	08/30/2021	MONDAY	1603	NORTH 3RD ST	--	1 PEDALCYCLIST
VINELAND CITY	08/30/2021	MONDAY	2059	CR 628	1.3	1 PEDESTRIAN
FAIRFIELD TWSP	09/03/2021	FRIDAY	1739	CR 698	3.0	1 DRIVER
VINELAND CITY	09/04/2021	SATURDAY	0219	WEST WALNUT RD	--	1 DRIVER
MILLVILLE CITY	09/08/2021	WEDNESDAY	0731	SH 49	38.7	1 DRIVER
VINELAND CITY	09/09/2021	THURSDAY	1122	WEST CHESTNUT AVE	--	1 PEDESTRIAN
MILLVILLE CITY	11/08/2021	MONDAY	0512	CR 627	1.9	1 PASSENGER
UPPER DEERFIELD TWS	12/05/2021	SUNDAY	0920	SH 56	0.5	1 DRIVER
VINELAND CITY	12/11/2021	SATURDAY	2359	SH 56	8.9	1 DRIVER
MILLVILLE CITY	12/16/2021	THURSDAY	2132	SH 55	25.2	1 DRIVER
MILLVILLE CITY	12/23/2021	THURSDAY	1753	CR 552	1.1	1 PEDESTRIAN
UPPER DEERFIELD TWS	12/30/2021	THURSDAY	1623	CR 552	1.4	1 DRIVER

ESSEX COUNTY

Municipality	Date	Day	Time	Road	MP	Persons Killed
NEWARK CITY	01/15/2021	FRIDAY	0805	I-78	57.5	1 DRIVER
MONTCLAIR TOWN	01/15/2021	FRIDAY	1511	WENDOVER RD	--	1 PEDESTRIAN
NEWARK CITY	01/23/2021	SATURDAY	2241	ELIZABETH AVE	--	1 PEDESTRIAN
BELLEVILLE TOWN	01/27/2021	WEDNESDAY	1243	SH 7	7.2	1 PEDESTRIAN
NEWARK CITY	02/02/2021	TUESDAY	2051	I-78	54.8	1 DRIVER
NEWARK CITY	03/03/2021	WEDNESDAY	1347	SH 1	46.4	1 DRIVER
IRVINGTON TOWN	03/04/2021	THURSDAY	0012	CR 603	0.5	1 DRIVER
NUTLEY TOWN	03/07/2021	SUNDAY	1355	CR 647	1.7	1 DRIVER
NEWARK CITY	03/19/2021	FRIDAY	1229	I-78	55.3	1 PEDESTRIAN
NEWARK CITY	03/22/2021	MONDAY	0409	TURNPIKE	105.7	1 PASSENGER
EAST ORANGE CITY	04/28/2021	WEDNESDAY	2231	CR 508	8.7	1 PEDESTRIAN
NEWARK CITY	05/01/2021	SATURDAY	1926	SH 1	46.3	1 DRIVER
EAST ORANGE CITY	05/09/2021	SUNDAY	0605	S. HARRISON ST	--	1 PASSENGER
NEWARK CITY	05/11/2021	TUESDAY	0315	SH 27	36.6	1 PEDESTRIAN
NEWARK CITY	05/15/2021	SATURDAY	0051	I-78	56.0	1 PEDALCYCLIST
NEWARK CITY	05/23/2021	SUNDAY	2210	CLINTON AVE	--	1 PEDESTRIAN
WEST ORANGE TOWN	06/06/2021	SUNDAY	1315	I-280	9.8	1 DRIVER
WEST ORANGE TOWN	06/07/2021	MONDAY	2220	CR 508	8.0	1 PEDESTRIAN
NEWARK CITY	06/16/2021	WEDNESDAY	1759	SH 1	46.3	1 DRIVER
NEWARK CITY	06/19/2021	SATURDAY	0413	I-280	13.5	1 DRIVER
EAST ORANGE CITY	06/24/2021	THURSDAY	0509	NORTH MUNN AVE	--	1 DRIVER
WEST ORANGE TOWN	06/25/2021	FRIDAY	1032	MAIN ST	--	1 PEDESTRIAN
NEWARK CITY	06/25/2021	FRIDAY	1609	CHESTNUT ST	--	1 PEDESTRIAN
IRVINGTON TOWN	06/25/2021	FRIDAY	2227	CR 603	0.8	1 PEDESTRIAN
NEWARK CITY	06/27/2021	SUNDAY	0108	CR 510	28.6	1 PEDESTRIAN

ESSEX COUNTY

Municipality	Date	Day	Time	Road	MP	Persons Killed
EAST ORANGE CITY	06/30/2021	WEDNESDAY	2101	LINCOLN ST	--	1 PEDESTRIAN
BLOOMFIELD BORO	07/03/2021	SATURDAY	2035	CR 506	2.1	1 PEDESTRIAN
BLOOMFIELD BORO	07/11/2021	SUNDAY	1711	PARKWAY	150.3	1 DRIVER
NEWARK CITY	07/17/2021	SATURDAY	1307	SH 21	0.1	1 DRIVER
MONTCLAIR TOWN	07/27/2021	TUESDAY	1059	SUMMIT AVE	--	1 PEDALCYCLIST
BLOOMFIELD BORO	07/27/2021	TUESDAY	1115	PARKWAY	153.7	1 DRIVER
NEWARK CITY	08/10/2021	TUESDAY	2051	I-280	14.5	1 DRIVER
NEWARK CITY	08/11/2021	WEDNESDAY	1600	SH 21	3.9	1 DRIVER
ORANGE CITY	08/15/2021	SUNDAY	0441	CR 508	7.5	1 DRIVER, 1 PASSENGER
NEWARK CITY	08/17/2021	TUESDAY	0529	HAWTHORNE AVE	--	1 DRIVER
NEWARK CITY	08/21/2021	SATURDAY	0329	TURNPIKE	104.7	1 DRIVER
NEWARK CITY	08/22/2021	SUNDAY	0223	I-78	55.2	1 PEDESTRIAN
NEWARK CITY	08/24/2021	TUESDAY	0254	SH 1	51.8	1 DRIVER
ORANGE CITY	08/29/2021	SUNDAY	0203	CR 508	6.9	1 PEDESTRIAN
NEWARK CITY	08/29/2021	SUNDAY	0222	CR 602	1.2	1 PEDESTRIAN
NUTLEY TOWN	09/02/2021	THURSDAY	0855	SH 7	9.1	1 DRIVER
NEWARK CITY	09/12/2021	SUNDAY	2116	SOUTH 18TH ST	--	1 PEDESTRIAN
EAST ORANGE CITY	09/14/2021	TUESDAY	1533	I-280	12.6	1 DRIVER
NEWARK CITY	09/18/2021	SATURDAY	1618	I-78	56.5	1 DRIVER
WEST ORANGE TOWN	09/30/2021	THURSDAY	1917	CR 660	0.4	1 PEDESTRIAN
NEWARK CITY	10/01/2021	FRIDAY	1436	SOMERSET ST	--	1 PEDESTRIAN
NEWARK CITY	10/05/2021	TUESDAY	1836	6TH AVE W	--	1 PEDESTRIAN
NEWARK CITY	10/07/2021	THURSDAY	1817	SH 21	1.0	1 PEDESTRIAN
NEWARK CITY	10/10/2021	SUNDAY	1857	CR 509	18.6	1 PEDESTRIAN
NEWARK CITY	10/13/2021	WEDNESDAY	1518	CR 508	10.3	1 PEDALCYCLIST
NEWARK CITY	10/15/2021	FRIDAY	2233	SH 1	50.1	1 PEDESTRIAN
IRVINGTON TOWN	10/17/2021	SUNDAY	2132	COIT ST	--	1 PASSENGER
NEWARK CITY	10/28/2021	THURSDAY	1914	CR 603	3.7	1 PEDESTRIAN
BLOOMFIELD BORO	11/01/2021	MONDAY	0424	PARKWAY	151.1	1 PEDESTRIAN
NEWARK CITY	11/05/2021	FRIDAY	1029	WASHINGTON ST	--	1 PEDESTRIAN
NEWARK CITY	11/09/2021	TUESDAY	0418	CR 508	10.2	1 PASSENGER
NEWARK CITY	11/17/2021	WEDNESDAY	0834	JAY ST	--	1 PEDESTRIAN
MONTCLAIR TOWN	12/22/2021	WEDNESDAY	0938	BROOKFIELD RD	--	1 PEDESTRIAN
NEWARK CITY	12/28/2021	TUESDAY	0525	SH 21	3.9	1 PEDESTRIAN
NEWARK CITY	12/29/2021	WEDNESDAY	0433	TURNPIKE	105.5	1 PEDESTRIAN

GLOUCESTER COUNTY

Municipality	Date	Day	Time	Road	MP	Persons Killed
FRANKLIN TWSP	01/03/2021	SUNDAY	0419	CR 555	24.9	1 PASSENGER
DEPTFORD TWSP	01/08/2021	FRIDAY	2312	SH 42	11.7	1 PEDESTRIAN
DEPTFORD TWSP	01/12/2021	TUESDAY	1353	CAULFIELD AVE	--	1 DRIVER, 1 PASSENGER
MONROE TWSP	01/12/2021	TUESDAY	2348	CR 536	0.8	1 PEDESTRIAN
WEST DEPTFORD TWSP	01/14/2021	THURSDAY	0552	CR 656	1.6	1 PEDESTRIAN
LOGAN TWSP	01/19/2021	TUESDAY	1232	I-295	15.1	1 DRIVER
WEST DEPTFORD TWSP	01/31/2021	SUNDAY	1046	I-295	19.8	1 DRIVER
FRANKLIN TWSP	02/17/2021	WEDNESDAY	2251	SH 40	29.1	1 DRIVER
MANTUA TWSP	02/25/2021	THURSDAY	2108	CR 635	2.8	1 PASSENGER
FRANKLIN TWSP	03/22/2021	MONDAY	1310	SH 40	24.7	1 DRIVER
MONROE TWSP	04/07/2021	WEDNESDAY	0051	JACKSON RD	--	1 DRIVER
DEPTFORD TWSP	04/13/2021	TUESDAY	1451	I-295	21.2	1 PASSENGER
FRANKLIN TWSP	04/29/2021	THURSDAY	1134	CR 538	20.1	1 DRIVER
WASHINGTON TWSP	05/03/2021	MONDAY	1346	SH 47	65.5	1 PASSENGER
DEPTFORD TWSP	05/19/2021	WEDNESDAY	0605	I-295	22.7	1 PEDESTRIAN
FRANKLIN TWSP	06/21/2021	MONDAY	1156	CR 555	27.5	1 PEDALCYCLIST
FRANKLIN TWSP	06/26/2021	SATURDAY	1555	CR 615	2.5	1 DRIVER
MONROE TWSP	06/27/2021	SUNDAY	2119	SH 322	29.1	1 DRIVER
EAST GREENWICH TWSP	07/08/2021	THURSDAY	1410	I-295	17.0	1 DRIVER
DEPTFORD TWSP	07/14/2021	WEDNESDAY	2118	SH 55	59.2	1 DRIVER
FRANKLIN TWSP	07/16/2021	FRIDAY	2152	CR 555	26.8	2 DRIVERS
WASHINGTON TWSP	07/23/2021	FRIDAY	2255	CR 651	4.4	1 DRIVER
WESTVILLE BORO	07/31/2021	SATURDAY	2120	SH 45	27.9	1 DRIVER, 3 PASSENGERS
ELK TWSP	08/06/2021	FRIDAY	2130	CR 623	3.8	1 DRIVER
SOUTH HARRISON TWSP	08/17/2021	TUESDAY	1433	CR 617	1.5	1 DRIVER
DEPTFORD TWSP	08/24/2021	TUESDAY	1640	SH 55	55.4	1 DRIVER
WASHINGTON TWSP	08/25/2021	WEDNESDAY	0327	CR 655	8.6	1 DRIVER
MANTUA TWSP	09/27/2021	MONDAY	1602	CR 678	6.3	1 PEDESTRIAN
MANTUA TWSP	10/10/2021	SUNDAY	1223	CR 609	6.0	1 DRIVER
ELK TWSP	10/16/2021	SATURDAY	1128	SH 55	44.8	1 DRIVER
WEST DEPTFORD TWSP	10/17/2021	SUNDAY	1829	CR 644	2.5	1 DRIVER
SOUTH HARRISON TWSP	10/23/2021	SATURDAY	1411	CR 581	13.7	1 DRIVER
MANTUA TWSP	11/10/2021	WEDNESDAY	0834	SH 55	53.8	1 DRIVER
HARRISON TWSP	11/12/2021	FRIDAY	2029	SH 322	15.4	1 PEDESTRIAN

GLOUCESTER COUNTY

Municipality	Date	Day	Time	Road	MP	Persons Killed
WASHINGTON TWSP	11/28/2021	SUNDAY	2232	SH 42	5.3	1 PEDESTRIAN
FRANKLIN TWSP	12/07/2021	TUESDAY	2345	SH 40	27.8	1 DRIVER, 1 PASSENGER
FRANKLIN TWSP	12/08/2021	WEDNESDAY	0813	SH 55	40.8	1 DRIVER
WASHINGTON TWSP	12/09/2021	THURSDAY	2344	CR 651	2.9	1 PEDESTRIAN
MONROE TWSP	12/18/2021	SATURDAY	1738	SH 322	28.3	1 PEDESTRIAN
CLAYTON BORO	12/22/2021	WEDNESDAY	2124	CARPENTER AVE	--	1 PASSENGER
ELK TWSP	12/25/2021	SATURDAY	1806	SH 55	51.8	1 DRIVER
MANTUA TWSP	12/25/2021	SATURDAY	2346	CR 676	2.2	1 DRIVER

HUDSON COUNTY

Municipality	Date	Day	Time	Road	MP	Persons Killed
JERSEY CITY	01/27/2021	WEDNESDAY	0740	CR 671	0.6	1 DRIVER
JERSEY CITY	01/29/2021	FRIDAY	2044	BEACON AVE	--	1 PEDESTRIAN
JERSEY CITY	02/28/2021	SUNDAY	0328	CHRISTOPHER COLUMBUS DR	--	1 PASSENGER
JERSEY CITY	03/10/2021	WEDNESDAY	1216	JOHN F. KENNEDEY BLVD	--	1 DRIVER
KEARNY TOWN	04/29/2021	THURSDAY	0144	SH 1	1.4	1 DRIVER
KEARNY TOWN	05/01/2021	SATURDAY	1516	TURNPIKE	108.7	1 DRIVER
WEST NEW YORK TOWN	05/21/2021	FRIDAY	0939	BERGENLINE AVE	--	1 PEDESTRIAN
JERSEY CITY	05/22/2021	SATURDAY	0005	GARFIELD AVE	--	1 PEDALCYCLIST
JERSEY CITY	06/16/2021	WEDNESDAY	0022	GARFIELD AVE	--	1 DRIVER
JERSEY CITY	06/29/2021	TUESDAY	1256	SH 440	25.0	1 DRIVER
JERSEY CITY	07/16/2021	FRIDAY	0159	CR 612	0.4	1 DRIVER
KEARNY TOWN	07/26/2021	MONDAY	0229	SH 1	1.1	1 PEDALCYCLIST
NORTH BERGEN TWSP	08/04/2021	WEDNESDAY	0213	SH 1	57.8	1 DRIVER, 1 PASSENGER
NORTH BERGEN TWSP	08/11/2021	WEDNESDAY	2243	SH 1	57.7	1 PEDESTRIAN
JERSEY CITY	08/15/2021	SUNDAY	1239	CR 501	32.5	1 PEDESTRIAN
JERSEY CITY	08/26/2021	THURSDAY	0025	BRAMHALL AVE	--	1 PEDESTRIAN
KEARNY TOWN	10/11/2021	MONDAY	1837	CR 659	0.8	1 DRIVER
JERSEY CITY	10/12/2021	TUESDAY	1831	SH 1	3.1	1 PASSENGER
WEST NEW YORK TOWN	10/16/2021	SATURDAY	2011	CR 505	1.8	1 PEDESTRIAN
JERSEY CITY	10/20/2021	WEDNESDAY	1432	BERGEN AVE	--	1 PEDESTRIAN
JERSEY CITY	10/22/2021	FRIDAY	0710	SH 139	0.6	1 PEDESTRIAN
NORTH BERGEN TWSP	10/30/2021	SATURDAY	0202	SH 1	57.6	1 DRIVER
BAYONNE CITY	10/30/2021	SATURDAY	1424	BROADWAY	--	1 PEDESTRIAN
JERSEY CITY	11/03/2021	WEDNESDAY	2136	SH 440	26.1	1 PEDESTRIAN
JERSEY CITY	11/17/2021	WEDNESDAY	1926	JOHN F. KENNEDY BLVD	--	1 PEDESTRIAN
KEARNY TOWN	11/22/2021	MONDAY	1355	TURNPIKE	108.1	1 DRIVER
WEST NEW YORK TOWN	12/07/2021	TUESDAY	0511	PALISADES AVE	--	1 PEDALCYCLIST
KEARNY TOWN	12/19/2021	SUNDAY	1950	SH 1	1.4	1 PEDESTRIAN
KEARNY TOWN	12/21/2021	TUESDAY	2104	SEELEY AVE	--	1 PEDESTRIAN

HUNTERDON COUNTY

Municipality	Date	Day	Time	Road	MP	Persons Killed
MILFORD BORO	06/06/2021	SUNDAY	1402	CR 519	17.4	1 DRIVER
HAMPTON BORO	08/07/2021	SATURDAY	0312	SH 31	39.4	1 DRIVER
WEST AMWELL TWSP	08/13/2021	FRIDAY	0925	ROCK ROAD EAST	--	1 DRIVER
RARITAN TWSP	09/01/2021	WEDNESDAY	1850	BARTON HOLLOW RD	--	1 DRIVER
RARITAN TWSP	09/01/2021	WEDNESDAY	2015	EVERITTS RD	--	1 DRIVER
RARITAN TWSP	09/01/2021	WEDNESDAY	2327	SH 202	9.4	1 DRIVER
HOLLAND TWSP	09/02/2021	THURSDAY	0722	JAVES RD	--	1 DRIVER
ALEXANDRIA TWSP	12/05/2021	SUNDAY	2003	CR 579	30.1	1 DRIVER
EAST AMWELL TWS	12/08/2021	WEDNESDAY	1239	SH 31	14.8	1 DRIVER

MERCER COUNTY

Municipality	Date	Day	Time	Road	MP	Persons Killed
WEST WINDSOR TWP	01/02/2021	SATURDAY	0907	SH 1	11.8	1 DRIVER
TRENTON	01/03/2021	SUNDAY	2107	GENESEE ST	--	1 PEDESTRIAN
PRINCETON	01/16/2021	SATURDAY	0024	EWING ST	--	1 PASSENGER
TRENTON	02/22/2021	MONDAY	1610	SH 29	4.3	1 DRIVER
TRENTON	03/07/2021	SUNDAY	1819	CR 650	0.3	1 PEDESTRIAN
TRENTON	03/23/2021	TUESDAY	1249	ELMER ST	--	1 PASSENGER
HAMILTON TWSP	03/30/2021	TUESDAY	1516	SH 33	2.6	1 PASSENGER
TRENTON	04/03/2021	SATURDAY	2031	SH 29	5.0	1 PEDESTRIAN
ROBBINSVILLE TWSP	04/22/2021	THURSDAY	2122	TURNPIKE	60.3	1 DRIVER, 1 PASSENGER
HOPEWELL TWSP	05/13/2021	THURSDAY	1611	CR 518	10.5	1 PEDALCYCLIST
WEST WINDSOR TWP	05/23/2021	SUNDAY	2037	CR 638	1.5	1 DRIVER
HAMILTON TWSP	05/24/2021	MONDAY	0253	SH 206	40.7	1 DRIVER
HAMILTON TWSP	05/25/2021	TUESDAY	2105	SH 33	5.4	1 DRIVER
HAMILTON TWSP	06/05/2021	SATURDAY	0444		58.0	1 DRIVER

MERCER COUNTY

Municipality	Date	Day	Time	Road	MP	Persons Killed
TRENTON	06/12/2021	SATURDAY	0354	SH 129	1.6	1 PEDESTRIAN
WEST WINDSOR TWP	06/26/2021	SATURDAY	0330	SH 1	10.2	1 PASSENGER
LAWRENCE TWSP	07/30/2021	FRIDAY	0630	PROVINCE LINE RD	--	1 PEDESTRIAN
HAMILTON TWSP	08/20/2021	FRIDAY	1809	I-295	63.2	1 PASSENGER
PRINCETON	08/25/2021	WEDNESDAY	0803	CR 604	1.8	1 PEDESTRIAN
TRENTON	08/29/2021	SUNDAY	0518	SH 129	1.1	1 PEDESTRIAN
HOPEWELL TWSP	09/01/2021	WEDNESDAY	1943	PENNINGTON TITUSVILLE RD	--	1 DRIVER
HAMILTON TWSP	09/04/2021	SATURDAY	2128	CR 606	2.7	1 DRIVER
TRENTON	09/07/2021	TUESDAY	0037	PASSAIC ST	--	1 DRIVER, 1 PASSENGER
EAST WINDSOR TWSP	09/09/2021	THURSDAY	1052	SH 130	68.5	1 PEDESTRIAN
HAMILTON TWSP	09/29/2021	WEDNESDAY	1521	I-295	59.0	1 PASSENGER
TRENTON	10/05/2021	TUESDAY	0133	SH 1	1.3	1 DRIVER
PENNINGTON BORO	10/06/2021	WEDNESDAY	1008	SH 31	7.7	1 PEDESTRIAN
HAMILTON TWSP	10/08/2021	FRIDAY	1956	SH 33	2.9	1 PEDALCYCLIST
LAWRENCE TWSP	10/11/2021	MONDAY	0638	SH 1	5.9	1 PEDESTRIAN
TRENTON	10/21/2021	THURSDAY	1939	PROSPECT ST	--	1 DRIVER
PRINCETON	11/07/2021	SUNDAY	1309	SH 27	2.0	2 DRIVERS
TRENTON	11/11/2021	THURSDAY	2215	SH 129	1.1	1 PEDESTRIAN
WEST WINDSOR TWP	12/05/2021	SUNDAY	0622	SH 1	9.4	1 PEDESTRIAN
HOPEWELL TWSP	12/21/2021	TUESDAY	1342	I-295	71.6	1 DRIVER
TRENTON	12/22/2021	WEDNESDAY	1716	CR 635	1.1	1 DRIVER

MIDDLESEX COUNTY

Municipality	Date	Day	Time	Road	MP	Persons Killed
WOODBIDGE TWSP	01/04/2021	MONDAY	1335	CR 616	0.3	1 PEDESTRIAN
SOUTH BRUNSWICK TWS	02/04/2021	THURSDAY	1821	SH 130	78.1	1 DRIVER
WOODBIDGE TWSP	02/19/2021	FRIDAY	2017	CR 611	2.7	1 DRIVER
CARTERET BORO	02/26/2021	FRIDAY	2225	TURNPIKE	95.3	1 PASSENGER
SAYREVILLE BORO	02/28/2021	SUNDAY	1521	SH 35	47.4	1 DRIVER
OLD BRIDGE TWSP	04/03/2021	SATURDAY	0340	SH 9	123.2	1 DRIVER
NORTH BRUNSWICK TWS	04/09/2021	FRIDAY	0721	SH 130	81.3	1 DRIVER
OLD BRIDGE TWSP	04/20/2021	TUESDAY	2233	SH 9	127.6	1 PEDESTRIAN
PISCATAWAY TWSP	05/03/2021	MONDAY	1951	I-287	7.4	1 DRIVER
EDISON TWSP	05/11/2021	TUESDAY	1543	SH 1	32.7	1 DRIVER
WOODBIDGE TWSP	06/16/2021	WEDNESDAY	0954	SH 1	38.3	1 DRIVER
PISCATAWAY TWSP	07/04/2021	SUNDAY	1416	CR 647	1.6	1 DRIVER
EDISON TWSP	07/07/2021	WEDNESDAY	1155	INMAN AVE	--	1 DRIVER
PISCATAWAY TWSP	07/17/2021	SATURDAY	0003	CR 622	5.9	1 DRIVER
OLD BRIDGE TWSP	07/18/2021	SUNDAY	0428	SH 9	121.7	1 PASSENGER
WOODBIDGE TWSP	07/18/2021	SUNDAY	1555	PARKWAY	132.8	1 DRIVER
SAYREVILLE BORO	07/21/2021	WEDNESDAY	1541	CR 615	22.8	1 DRIVER
EDISON TWSP	07/26/2021	MONDAY	0528	SH 440	0.0	1 DRIVER
EAST BRUNSWICK TWSP	08/01/2021	SUNDAY	0324	SH 18	38.7	1 PEDESTRIAN
SAYREVILLE BORO	08/15/2021	SUNDAY	0344	SH 35	48.1	1 PEDESTRIAN
EDISON TWSP	09/02/2021	THURSDAY	1256	CR 501	1.6	1 DRIVER
OLD BRIDGE TWSP	09/05/2021	SUNDAY	0218	CR 520	0.6	1 DRIVER
NORTH BRUNSWICK TWS	09/10/2021	FRIDAY	2250	SH 171	0.4	1 DRIVER
OLD BRIDGE TWSP	09/11/2021	SATURDAY	0231	SH 35	46.5	1 DRIVER
SOUTH BRUNSWICK TWS	09/19/2021	SUNDAY	0433	MAJOR RD	--	1 PASSENGER
NEW BRUNSWICK CITY	09/19/2021	SUNDAY	0633	SH 91	1.8	1 DRIVER
SOUTH BRUNSWICK TWS	09/24/2021	FRIDAY	1916	SH 130	78.1	1 DRIVER
OLD BRIDGE TWSP	10/02/2021	SATURDAY	2005	SH 35	46.6	1 PEDESTRIAN
PERTH AMBOY CITY	10/15/2021	FRIDAY	1215	CR 624	0.9	1 DRIVER
HIGHLAND PARK BORO	10/17/2021	SUNDAY	0841	SH 27	17.3	1 PEDALCYCLIST
SOUTH PLAINFIELD BO	10/18/2021	MONDAY	1800	CR 605	0.4	1 PEDESTRIAN
MONROE TWSP	10/20/2021	WEDNESDAY	1241	SH 33	17.5	1 DRIVER
NORTH BRUNSWICK TWS	10/28/2021	THURSDAY	1848	SH 26	2.3	1 PEDESTRIAN
WOODBIDGE TWSP	11/06/2021	SATURDAY	1510	PARKWAY	131.9	1 DRIVER
SOUTH BRUNSWICK TWS	11/08/2021	MONDAY	0811	NEW RD	--	1 PEDESTRIAN
EDISON TWSP	11/08/2021	MONDAY	0955	SH 1	33.6	1 DRIVER
EDISON TWSP	11/10/2021	WEDNESDAY	1437	TALMADGE RD	--	1 PASSENGER
SOUTH BRUNSWICK TWS	11/11/2021	THURSDAY	0555	SH 1	15.9	1 PEDESTRIAN
PERTH AMBOY CITY	11/12/2021	FRIDAY	1752	CR 611	1.2	1 PEDESTRIAN
NORTH BRUNSWICK TWS	11/25/2021	THURSDAY	2353	SH 1	24.7	2 PASSENGERS
PERTH AMBOY CITY	11/26/2021	FRIDAY	1601	RIVERVIEW DR	--	1 DRIVER, 1 PASSENGER
CARTERET BORO	12/03/2021	FRIDAY	2128	CR 602	1.0	1 DRIVER
WOODBIDGE TWSP	12/17/2021	FRIDAY	2316	SH 1	36.9	1 PEDESTRIAN
CRANBURY TWSP	12/18/2021	SATURDAY	0700	TURNPIKE	72.1	1 PEDESTRIAN
WOODBIDGE TWSP	12/24/2021	FRIDAY	0752	PARKWAY	132.2	1 PASSENGER

MONMOUTH COUNTY

Municipality	Date	Day	Time	Road	MP	Persons Killed
MANALAPAN TWSP	01/16/2021	SATURDAY	2133	SH 9	117.0	1 DRIVER, 1 PASSENGER
FREEHOLD TWSP	01/24/2021	SUNDAY	1344	CR 537	45.4	1 DRIVER
NEPTUNE TWSP	02/27/2021	SATURDAY	1602	SH 71	7.6	1 PEDESTRIAN
HOLMDEL TWSP	03/02/2021	TUESDAY	1916	SH 35	40.9	1 PEDESTRIAN
OCEAN TWSP	03/06/2021	SATURDAY	2221	SH 18	11.4	1 DRIVER
LONG BRANCH CITY	03/14/2021	SUNDAY	1959	NORTH OCEAN AVE	--	1 PEDESTRIAN
MANALAPAN TWSP	03/17/2021	WEDNESDAY	1541	SH 33	24.0	1 PASSENGER
HAZLET BORO	03/21/2021	SUNDAY	1028	SH 35	42.9	1 PEDESTRIAN
MIDDLETOWN TWSP	04/06/2021	TUESDAY	1953	SH 35	34.7	1 PEDESTRIAN
ASBURY PARK CIT	05/28/2021	FRIDAY	1151	SH 71	8.7	1 PEDALCYCLIST
HOWELL TWSP	06/05/2021	SATURDAY	1223	CR 549	17.1	1 DRIVER
WALL TWSP	06/27/2021	SUNDAY	1009	SH 35	16.5	1 DRIVER
MIDDLETOWN TWSP	06/29/2021	TUESDAY	1328	CENTER AVE	--	1 DRIVER
COLTS NECK TWSP	07/04/2021	SUNDAY	0451	SH 18	17.6	1 DRIVER
NEPTUNE TWSP	07/15/2021	THURSDAY	1552	HIGHLAND AVE	--	1 PEDESTRIAN
MANALAPAN TWSP	07/25/2021	SUNDAY	0532	CR 527	5.0	1 DRIVER
FREEHOLD TWSP	07/31/2021	SATURDAY	1354	CR 527	20.3	1 DRIVER
FREEHOLD TWSP	08/12/2021	THURSDAY	2108	SH 9	113.1	1 PEDESTRIAN
SHREWSBURY BORO	09/14/2021	TUESDAY	0054	SH 35	32.3	1 PEDESTRIAN
HOWELL TWSP	09/19/2021	SUNDAY	1103	CR 547	18.2	1 DRIVER
HAZLET BORO	09/22/2021	WEDNESDAY	1617	SH 36	21.0	1 DRIVER
TINTON FALLS BORO	10/09/2021	SATURDAY	1927	CR 16	2.0	1 DRIVER, 1 PASSENGER
HOWELL TWSP	10/19/2021	TUESDAY	2138	WEST FARMS RD	--	1 DRIVER
MANALAPAN TWSP	10/26/2021	TUESDAY	0610	SH 33	22.6	1 DRIVER
MIDDLETOWN TWSP	10/27/2021	WEDNESDAY	1926	SH 35	38.7	1 PEDESTRIAN
FREEHOLD TWSP	11/01/2021	MONDAY	0556	SCHANCK RD	0.1	1 PEDESTRIAN
NEPTUNE TWSP	11/03/2021	WEDNESDAY	1356	SH 35	23.9	1 DRIVER
MARLBORO TWSP	11/04/2021	THURSDAY	0600	SH 9	119.3	1 DRIVER
MIDDLETOWN TWSP	11/12/2021	FRIDAY	1735	SH 36	17.8	1 DRIVER
COLTS NECK TWSP	11/14/2021	SUNDAY	0256	SH 18	20.7	1 PASSENGER
WALL TWSP	11/26/2021	FRIDAY	1909	I-195	33.4	1 PEDESTRIAN
TINTON FALLS BORO	12/18/2021	SATURDAY	2343	PARKWAY	108.9	1 DRIVER

MORRIS COUNTY

Municipality	Date	Day	Time	Road	MP	Persons Killed
MONTVILLE TWSP	01/03/2021	SUNDAY	1537	SH 46	50.5	1 DRIVER
MORRIS PLAINS BORO	01/09/2021	SATURDAY	1223	SH 53	1.3	1 DRIVER
HANOVER TWSP	01/13/2021	WEDNESDAY	1014	SH 24	2.0	1 DRIVER
FLORHAM PARK BORO	01/15/2021	FRIDAY	2325	CR 510	15.4	1 DRIVER
DENVILLE TWSP	01/17/2021	SUNDAY	1330	I-80	39.8	1 DRIVER
PARSIPPANY-TROY HIL	01/27/2021	WEDNESDAY	1613	I-80	40.4	1 DRIVER
PARSIPPANY-TROY HIL	03/10/2021	WEDNESDAY	1934	SH 46	49.0	1 PEDESTRIAN
HANOVER TWSP	03/15/2021	MONDAY	2022	SH 24	0.7	1 PASSENGER
MOUNT OLIVE TWSP	03/19/2021	FRIDAY	1607	SH 46	28.3	1 PASSENGER
JEFFERSON TWSP	03/30/2021	TUESDAY	1810	CR 699	2.5	1 DRIVER
FLORHAM PARK BORO	04/24/2021	SATURDAY	1222	SH 24	5.7	1 DRIVER
PARSIPPANY-TROY HIL	06/28/2021	MONDAY	2128	I-80	41.7	1 DRIVER
JEFFERSON TWSP	09/08/2021	WEDNESDAY	2028	WILDWOOD RD	--	1 PASSENGER
MONTVILLE TWSP	10/16/2021	SATURDAY	0339	I-80	47.8	1 DRIVER
MOUNT OLIVE TWSP	10/23/2021	SATURDAY	1310	SH 46	25.3	1 DRIVER
DOVER TOWN	10/23/2021	SATURDAY	1855	CR 513	41.9	1 PEDESTRIAN
MORRIS TWSP	10/27/2021	WEDNESDAY	0759	CR 510	9.5	1 DRIVER
ROCKAWAY BORO	10/28/2021	THURSDAY	1211	SH 46	40.6	1 DRIVER
PARSIPPANY-TROY HIL	10/29/2021	FRIDAY	2144	SH 10	11.6	1 PEDESTRIAN
BOONTON TOWN	11/09/2021	TUESDAY	1240	CR 618	2.3	1 PEDALCYCLIST
PARSIPPANY-TROY HIL	12/03/2021	FRIDAY	0201	SH 10	10.1	1 DRIVER
PARSIPPANY-TROY HIL	12/04/2021	SATURDAY	1905	SH 46	49.9	1 PEDESTRIAN
MORRISTOWN TOWN	12/05/2021	SUNDAY	1658	I-287	35.6	1 PASSENGER
JEFFERSON TWSP	12/11/2021	SATURDAY	1048	RIDGE RD	--	1 DRIVER
ROXBURY TWSP	12/23/2021	THURSDAY	1945	I-80	28.5	1 PASSENGER

OCEAN COUNTY

Municipality	Date	Day	Time	Road	MP	Persons Killed
BARNEGAT TWSP	01/01/2021	FRIDAY	0745	PARKWAY	68.1	1 DRIVER
MANCHESTER TWSP	01/23/2021	SATURDAY	0209	SH 70	35.6	1 DRIVER
EAGLESWOOD TWSP	01/24/2021	SUNDAY	2127	PARKWAY	60.8	1 DRIVER
LITTLE EGG HARBOR T	01/30/2021	SATURDAY	2149	CR 601	1.5	1 PASSENGER
BERKELEY TWSP	02/06/2021	SATURDAY	1845	CR 39	1.6	1 DRIVER

OCEAN COUNTY

Municipality	Date	Day	Time	Road	MP	Persons Killed
BERKELEY TWSP	03/13/2021	SATURDAY	2341	PARKWAY	77.0	1 DRIVER
BRICK TWSP	03/14/2021	SUNDAY	1420	CR 632	2.7	1 DRIVER
TOMS RIVER	03/15/2021	MONDAY	1102	SH 37	12.0	1 DRIVER
BERKELEY TWSP	03/20/2021	SATURDAY	1010	BIMINI DR	--	1 DRIVER
TOMS RIVER	03/24/2021	WEDNESDAY	1358	CR 571	3.5	1 DRIVER
BRICK TWSP	04/05/2021	MONDAY	1857	SH 70	55.3	1 PEDESTRIAN
MANCHESTER TWSP	04/13/2021	TUESDAY	1547	YORKTOWNE PKWY	--	1 PEDESTRIAN
BRICK TWSP	05/09/2021	SUNDAY	0944	CR 12	0.9	1 PASSENGER
TOMS RIVER	05/24/2021	MONDAY	1942	SH 37	5.0	1 PEDESTRIAN
LAKEHURST BORO	05/27/2021	THURSDAY	1255	SH 70	44.4	1 DRIVER
BARNEGAT TWSP	06/06/2021	SUNDAY	1726	CR 554	0.7	1 DRIVER
LAKEWOOD TWSP	06/11/2021	FRIDAY	1712	CR 549	11.3	1 DRIVER
PLUMSTED TWSP	06/23/2021	WEDNESDAY	1850	CR 539	34.5	1 DRIVER
TOMS RIVER	06/25/2021	FRIDAY	1412	PARKWAY	82.0	1 PEDESTRIAN
LAKEWOOD TWSP	07/05/2021	MONDAY	2127	CR 528	31.1	1 PASSENGER
OCEAN TWSP	07/18/2021	SUNDAY	0024	PARKWAY	70.2	1 DRIVER
MANCHESTER TWSP	07/22/2021	THURSDAY	1257	CR 614	1.1	1 PASSENGER
LAKEWOOD TWSP	07/23/2021	FRIDAY	0027	SH 9	101.3	1 PEDESTRIAN
TOMS RIVER	08/09/2021	MONDAY	0702	CR 571	6.5	1 DRIVER
TOMS RIVER	08/11/2021	WEDNESDAY	1354	CR 527	5.7	1 DRIVER
JACKSON TWSP	08/12/2021	THURSDAY	1649	CR 571	14.4	1 DRIVER
MANCHESTER TWSP	08/30/2021	MONDAY	0835	SH 70	46.8	1 DRIVER
BRICK TWSP	08/31/2021	TUESDAY	1734	SH 35	8.8	1 PEDESTRIAN
BARNEGAT TWSP	09/25/2021	SATURDAY	1426	PARKWAY	67.2	1 PASSENGER
MANCHESTER TWSP	10/05/2021	TUESDAY	1841	CR 539	22.7	1 DRIVER
LACEY TWSP	10/14/2021	THURSDAY	1523	CR 614	7.9	1 DRIVER
MANCHESTER TWSP	10/14/2021	THURSDAY	2113	SH 70	39.5	1 DRIVER
BEACHWOOD BORO	10/16/2021	SATURDAY	2142	PARKWAY	80.0	1 DRIVER
BARNEGAT TWSP	11/04/2021	THURSDAY	2203	SH 72	15.1	1 DRIVER, 1 PASSENGER
JACKSON TWSP	11/06/2021	SATURDAY	1812	CR 638	5.4	1 DRIVER
LAKEWOOD TWSP	11/20/2021	SATURDAY	2217	PARKWAY	89.0	1 PASSENGER
LAKEWOOD TWSP	11/22/2021	MONDAY	2132	SH 9	102.0	1 PEDESTRIAN
LACEY TWSP	11/24/2021	WEDNESDAY	1903	CR 8	0.1	1 PEDESTRIAN
TOMS RIVER	11/26/2021	FRIDAY	1800	CR 549	1.4	1 PEDESTRIAN
TOMS RIVER	12/06/2021	MONDAY	0856	SH 37	5.1	1 DRIVER
TOMS RIVER	12/17/2021	FRIDAY	0430	PARKWAY	87.4	1 DRIVER
TOMS RIVER	12/28/2021	TUESDAY	0916	CR 18	1.4	1 PASSENGER
LAKEWOOD TWSP	12/30/2021	THURSDAY	0631	CR 623	6.1	1 PASSENGER

PASSAIC COUNTY

Municipality	Date	Day	Time	Road	MP	Persons Killed
PATERSON CITY	02/13/2021	SATURDAY	2239	EAST 18TH ST	--	1 PEDESTRIAN
PATERSON CITY	02/24/2021	WEDNESDAY	0451	SH 20	1.3	1 PASSENGER
WOODLAND PARK BORO	03/02/2021	TUESDAY	0531	CR 639	1.1	1 DRIVER
CLIFTON CITY	03/09/2021	TUESDAY	1712	SH 21	14.4	1 DRIVER
RINGWOOD BORO	03/21/2021	SUNDAY	1849	CR 511	29.0	1 DRIVER
PATERSON CITY	04/24/2021	SATURDAY	0340	CR 509	24.0	1 PEDESTRIAN
CLIFTON CITY	04/25/2021	SUNDAY	0017	SH 46	60.4	1 PEDESTRIAN
PASSAIC CITY	06/05/2021	SATURDAY	1943	SH 21	11.7	1 DRIVER
HALEDON BORO	06/10/2021	THURSDAY	1624	CR 675	1.2	1 PEDESTRIAN
CLIFTON CITY	06/13/2021	SUNDAY	0846	SH 3	3.8	1 PEDESTRIAN
PATERSON CITY	06/19/2021	SATURDAY	1340	SH 19	2.3	1 PASSENGER
CLIFTON CITY	06/20/2021	SUNDAY	0026	PARKWAY	156.0	1 DRIVER
CLIFTON CITY	06/25/2021	FRIDAY	0134	SH 3	2.4	1 DRIVER, 1 PASSENGER
PROSPECT PARK BORO	07/07/2021	WEDNESDAY	1242	BROWN AVE	--	1 PEDALCYCLIST
CLIFTON CITY	07/11/2021	SUNDAY	0818	CR 702	1.2	1 PEDESTRIAN
WEST MILFORD TWSP	09/03/2021	FRIDAY	2135	LINCOLN AVE	--	1 PASSENGER
WAYNE TWSP	09/10/2021	FRIDAY	2122	SH 23	9.4	1 DRIVER
PATERSON CITY	09/15/2021	WEDNESDAY	2003	STRAIGHT ST	--	1 PEDESTRIAN
PATERSON CITY	09/26/2021	SUNDAY	2021	CLINTON ST	--	1 DRIVER
TOTOWA BORO	10/03/2021	SUNDAY	1920	SHEPHERDS LN	--	1 DRIVER
TOTOWA BORO	10/10/2021	SUNDAY	0347	SH 46	57.4	1 PEDESTRIAN
CLIFTON CITY	12/18/2021	SATURDAY	0708	CR 624	0.5	1 DRIVER
WAYNE TWSP	12/27/2021	MONDAY	2011	CR 705	2.6	1 DRIVER
PATERSON CITY	12/31/2021	FRIDAY	1513	TEMPLE ST	--	1 DRIVER

SALEM COUNTY

Municipality	Date	Day	Time	Road	MP	Persons Killed
PITTSBORO TWSP	01/14/2021	THURSDAY	2251	CR 613	1.5	1 DRIVER
UPPER PITTSBORO TW	01/27/2021	WEDNESDAY	1225	SH 77	16.4	1 DRIVER

SALEM COUNTY

Municipality	Date	Day	Time	Road	MP	Persons Killed
OLDMANS TWSP	02/19/2021	FRIDAY	1409	I-295	7.6	1 DRIVER
PILESGROVE TWSP	03/06/2021	SATURDAY	1948	SH 40	11.8	1 PEDESTRIAN
PENNSVILLE TWSP	03/23/2021	TUESDAY	1455	I-295	0.0	1 DRIVER, 1 PASSENGER
UPPER PITTSBURGH TW	04/03/2021	SATURDAY	1729	SH 40	18.0	1 PASSENGER
OLDMANS TWSP	05/01/2021	SATURDAY	0544	I-295	6.6	1 DRIVER
OLDMANS TWSP	05/15/2021	SATURDAY	1356	I-295	8.2	1 DRIVER
OLDMANS TWSP	05/20/2021	THURSDAY	2338	CR 551	10.3	1 DRIVER
PENNSVILLE TWSP	06/07/2021	MONDAY	2133	CR 551	1.5	1 DRIVER
SALEM CITY	06/30/2021	WEDNESDAY	0741	UNION ST	--	1 DRIVER
OLDMANS TWSP	08/24/2021	TUESDAY	1136	I-295	7.0	1 DRIVER
PILESGROVE TWSP	09/07/2021	TUESDAY	1327	CR 602	4.5	1 DRIVER
CARNEYS POINT TWSP	09/19/2021	SUNDAY	1202	SH 140	0.3	1 DRIVER
UPPER PITTSBURGH TW	10/03/2021	SUNDAY	1537	CR 635	8.5	1 DRIVER
PENNSVILLE TWSP	10/08/2021	FRIDAY	1447	CR 551	4.0	1 DRIVER
UPPER PITTSBURGH TW	10/11/2021	MONDAY	1058	SH 77	15.8	1 DRIVER
PITTSBURGH TWSP	10/15/2021	FRIDAY	1602	CR 540	28.5	2 DRIVERS
OLDMANS TWSP	11/22/2021	MONDAY	0622	CR 551	11.5	1 DRIVER
PENNSVILLE TWSP	12/04/2021	SATURDAY	1756	SH 49	3.9	1 DRIVER

SOMERSET COUNTY

Municipality	Date	Day	Time	Road	MP	Persons Killed
FRANKLIN TWSP	01/29/2021	FRIDAY	2122	CANAL RD	--	1 DRIVER
BERNARDS TWSP	02/17/2021	WEDNESDAY	0030	I-287	25.7	1 DRIVER
HILLSBOROUGH TWSP	03/05/2021	FRIDAY	1311	NEW AMWELL RD	--	1 DRIVER
FRANKLIN TWSP	03/12/2021	FRIDAY	2302	SH 27	14.2	1 DRIVER
WATCHUNG BORO	04/25/2021	SUNDAY	0345	I-78	42.2	1 DRIVER
FRANKLIN TWSP	05/19/2021	WEDNESDAY	1740	CR 615	0.9	1 PEDESTRIAN
BOUND BROOK BORO	05/26/2021	WEDNESDAY	1118	SH 22	38.5	1 DRIVER
BRIDGEWATER TWSP	05/27/2021	THURSDAY	0202	SH 28	6.2	1 PEDESTRIAN
MONTGOMERY TWSP	06/04/2021	FRIDAY	2057	CR 601	3.9	1 DRIVER
BEDMINSTER TWSP	06/30/2021	WEDNESDAY	2331	I-78	29.4	1 DRIVER
BRANCHBURG TWSP	07/06/2021	TUESDAY	1202	SH 202	20.0	1 DRIVER
BRIDGEWATER TWSP	07/26/2021	MONDAY	0923	GARRETSON RD	0.2	1 DRIVER
BEDMINSTER TWSP	09/02/2021	THURSDAY	0405	I-287	22.6	1 DRIVER
BRIDGEWATER TWSP	09/07/2021	TUESDAY	0105	I-287	20.8	1 DRIVER
BRIDGEWATER TWSP	09/07/2021	TUESDAY	1231	GARRETSON RD	1.9	1 DRIVER
WARREN TWSP	10/01/2021	FRIDAY	1109	I-78	36.5	1 DRIVER
BRIDGEWATER TWSP	10/08/2021	FRIDAY	1554	SH 202	28.3	1 DRIVER
BRANCHBURG TWSP	10/08/2021	FRIDAY	2021	FAIRVIEW DR	--	1 PASSENGER
FRANKLIN TWSP	10/09/2021	SATURDAY	1820	CR 527	48.3	1 DRIVER
BRIDGEWATER TWSP	10/13/2021	WEDNESDAY	1344	I-287	13.1	1 DRIVER
MONTGOMERY TWSP	10/19/2021	TUESDAY	1853	CR 518	15.6	1 DRIVER
BRANCHBURG TWSP	10/20/2021	WEDNESDAY	1529	SH 202	17.6	1 DRIVER
BRIDGEWATER TWSP	11/12/2021	FRIDAY	1408	TRACI RD	--	1 PEDESTRIAN
GREEN BROOK TWSP	12/08/2021	WEDNESDAY	0551	SH 22	42.3	1 DRIVER
WARREN TWSP	12/20/2021	MONDAY	1310	CR 618	3.0	1 DRIVER

SUSSEX COUNTY

Municipality	Date	Day	Time	Road	MP	Persons Killed
ANDOVER TWSP	02/26/2021	FRIDAY	1422	SH 206	106.6	1 DRIVER
WANTAGE TWSP	06/13/2021	SUNDAY	0131	CR 519	82.1	1 DRIVER
VERNON TWSP	07/03/2021	SATURDAY	1229	SLEEPY HOLLOW RD	--	1 DRIVER
HARDYSTON TWSP	07/22/2021	THURSDAY	1434	SH 94	34.2	1 DRIVER
WANTAGE TWSP	08/29/2021	SUNDAY	1318	SH 23	48.0	1 DRIVER
STANHOPE BORO	09/27/2021	MONDAY	1219	SH 183	1.5	1 PEDALCYCLIST
VERNON TWSP	10/30/2021	SATURDAY	1320	CR 565	15.8	1 DRIVER
VERNON TWSP	10/30/2021	SATURDAY	1714	CR 515	18.2	1 PEDESTRIAN
HARDYSTON TWSP	11/04/2021	THURSDAY	1422	SH 94	32.4	1 DRIVER
SPARTA TWSP	11/08/2021	MONDAY	1414	SH 181	5.8	1 PEDESTRIAN
HAMBURG BORO	11/29/2021	MONDAY	0618	SH 23	34.6	1 PEDESTRIAN

UNION COUNTY

Municipality	Date	Day	Time	Road	MP	Persons Killed
UNION TWSP	01/01/2021	FRIDAY	0906	I-78	50.8	1 DRIVER
UNION TWSP	02/05/2021	FRIDAY	2148	SH 82	3.0	1 DRIVER, 1 PASSENGER
CLARK TWSP	02/15/2021	MONDAY	0241	PARKWAY	136.3	1 DRIVER
LINDEN CITY	03/14/2021	SUNDAY	0335	CR 514	42.6	1 DRIVER
ELIZABETH CITY	03/15/2021	MONDAY	2251	SH 1	44.3	1 PEDESTRIAN
ROSELLE BORO	04/26/2021	MONDAY	1921	SH 27	31.9	1 PEDESTRIAN

UNION COUNTY

Municipality	Date	Day	Time	Road	MP	Persons Killed
ELIZABETH CITY	05/17/2021	MONDAY	2320	SH 1	45.9	1 PEDESTRIAN
ELIZABETH CITY	05/18/2021	TUESDAY	2240	SH 1	46.0	1 DRIVER
LINDEN CITY	06/05/2021	SATURDAY	2000	WEST BALTIMORE AVE	--	1 PEDESTRIAN
PLAINFIELD CITY	06/14/2021	MONDAY	2232	CR 620	2.0	1 PEDALCYCLIST
LINDEN CITY	06/15/2021	TUESDAY	2327	SH 1	41.9	1 DRIVER, 1 PASSENGER
ELIZABETH CITY	06/19/2021	SATURDAY	0316	SH 1	45.7	1 DRIVER
ELIZABETH CITY	06/30/2021	WEDNESDAY	0411	SH 1	44.3	1 PEDESTRIAN
ELIZABETH CITY	07/29/2021	THURSDAY	0055	FIFTH ST	--	1 PASSENGER
ROSELLE BORO	08/03/2021	TUESDAY	1207	SH 27	32.3	1 PASSENGER
SCOTCH PLAINS TWSP	09/02/2021	THURSDAY	0924	HENRY ST	--	1 PASSENGER
CRANFORD TWSP	09/04/2021	SATURDAY	1202	PARKWAY	138.9	1 DRIVER
RAHWAY CITY	09/07/2021	TUESDAY	0742	ELIZABETH AVE	--	1 PEDESTRIAN
SPRINGFIELD TWSP	09/24/2021	FRIDAY	1754	CR 635	0.6	1 PEDESTRIAN
ELIZABETH CITY	10/12/2021	TUESDAY	1328	SH 28	25.7	1 PEDESTRIAN
BERKELEY HEIGHTS TW	10/18/2021	MONDAY	1433	I-78	42.7	1 DRIVER
LINDEN CITY	10/20/2021	WEDNESDAY	0948	CR 514	41.5	1 PEDESTRIAN
ROSELLE BORO	10/30/2021	SATURDAY	2324	THOMPSON AVE	--	1 PEDESTRIAN
ELIZABETH CITY	11/02/2021	TUESDAY	1644	TRUMBULL ST	--	1 DRIVER
RAHWAY CITY	11/08/2021	MONDAY	0320	SH 35	58.1	1 DRIVER
ELIZABETH CITY	11/10/2021	WEDNESDAY	0654	TURNPIKE	101.9	1 PASSENGER
WESTFIELD TOWN	12/21/2021	TUESDAY	1907	CR 613	2.6	1 PEDESTRIAN

WARREN COUNTY

Municipality	Date	Day	Time	Road	MP	Persons Killed
KNOWLTON TWSP	03/26/2021	FRIDAY	1752	SH 46	2.6	1 DRIVER
PHILLIPSBURG TO	04/03/2021	SATURDAY	1839	SH 22	0.8	1 DRIVER
HARDWICK TWSP	05/16/2021	SUNDAY	0805	BIRCH RIDGE RD	--	1 DRIVER
HOPE TWSP	07/03/2021	SATURDAY	1836	I-80	12.2	2 PASSENGERS
WASHINGTON TWSP	07/12/2021	MONDAY	2259	SH 31	43.3	1 PEDESTRIAN
WHITE TWSP	07/18/2021	SUNDAY	1806	CR 624	0.5	1 DRIVER
KNOWLTON TWSP	08/29/2021	SUNDAY	0845	I-80	7.9	1 DRIVER
WASHINGTON TWSP	09/18/2021	SATURDAY	1154	SH 31	40.3	1 DRIVER
HOPE TWSP	10/13/2021	WEDNESDAY	1800	CR 609	1.7	1 DRIVER
OXFORD TWSP	10/14/2021	THURSDAY	1149	MOUNT PISGAH AVE	--	1 DRIVER
FRANKLIN TWSP	10/31/2021	SUNDAY	0745	CR 632	3.7	1 DRIVER
HOPE TWSP	11/23/2021	TUESDAY	0700	I-80	10.4	1 DRIVER
KNOWLTON TWSP	12/27/2021	MONDAY	0302	I-80	1.8	2 PEDESTRIANS

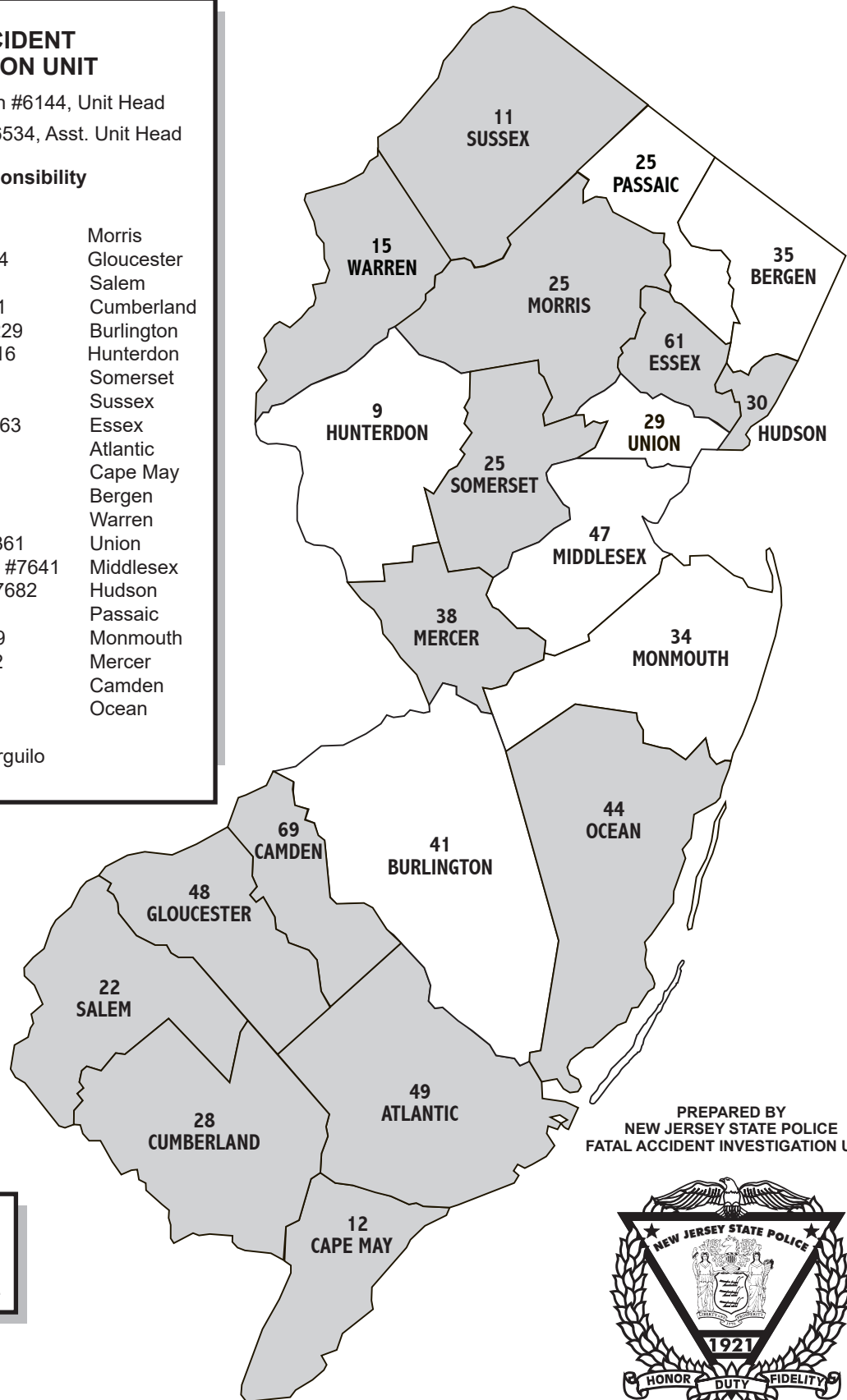
FATALITIES BY COUNTY FOR 2021

FATAL ACCIDENT INVESTIGATION UNIT

Lt. Gerrit Nieuwenhuizen #6144, Unit Head
 DSFC Michael Townsend #6534, Asst. Unit Head

Areas of Responsibility

DSG Daniel Wojcik - #6657	Morris
DSG Paul Applegate - #6774	Gloucester
	Salem
DSG Matthew Presti - #7001	Cumberland
DSG Charles Mawson - #7229	Burlington
Det. I Richard Hampp - #7116	Hunterdon
	Somerset
	Sussex
Det. I Anthony Valvano - #7263	Essex
Det. I Jennifer Hall - #7315	Atlantic
	Cape May
Det. II Brian Sadej - #7336	Bergen
	Warren
Det. II Gregory Barnes - #7361	Union
Det. II Christopher Kichura - #7641	Middlesex
Det. II Daniel Rodriguez - #7682	Hudson
	Passaic
Det. II James Kaleta - #7759	Monmouth
Det. II Steven Kellar - #7762	Mercer
Det. Brent Higgins - #8009	Camden
Det. Kenneth Zima - #8104	Ocean
FARS Analyst Christina Garguilo	
FARS Analyst Lisa Reil	



PREPARED BY
 NEW JERSEY STATE POLICE
 FATAL ACCIDENT INVESTIGATION UNIT



LEGEND

Shaded Areas
 Denote Increase from 2020.