


Sgt 9 H. M. ...



Do NOT Remove From Office

**FATAL
MOTOR VEHICLE
ACCIDENT
COMPARATIVE
DATA REPORT
1975**





State of New Jersey

DEPARTMENT OF LAW AND PUBLIC SAFETY DIVISION OF STATE POLICE

POST OFFICE BOX 7068
WEST TRENTON, NEW JERSEY 08625
(609) 882 - 2000

WILLIAM F. HYLAND
Attorney General

COLONEL C. L. PAGANO
Superintendent

Dear Reader:

On the following pages you will find statistics of the fatal traffic accident records compiled by the Fatal Accident Unit of the Division of State Police for 1975.

During the past year we witnessed the lowest number of fatalities in this state since 1964. Figures reveal that our death rate for fatal accidents per 100 million miles traveled was 2.2 ranking New Jersey third in the nation.

Although gasoline was available in 1975, as was evident by the 2.5% increase in vehicle miles traveled, fatalities declined. This decline can be attributed to the public's response to a number of factors, among which are included, the national 55 M.P.H. speed limit, increased statewide enforcement, better emergency medical care and improved highways.

Our highway death toll for the first six months of 1976 has continued it's downward trend with a 10.7% decrease, when compared to the same period in 1975. Hopefully, the increased efforts of concerned federal, state and municipal agencies will cause this trend to continue and reflect an even more dramatic decrease by years end.

Sincerely,

Clinton L. Pagano
Colonel Clinton L. Pagano
Superintendent

TABLE OF CONTENTS

STATISTICAL SUMMARY

1975 Motor Vehicle Fatal Accidents and Fatalities
 With a Comparison of the 1971 - 1974 Accidents and Fatalities 1

A. Accidents and Fatalities by Month of Occurrence 1

B. Accident Victim Classification by Month – 1975 2

C. Accidents by County of Occurrence and Roadway Classification 3

D. Accident Victim Classification by County – 1974 3

E. Fatalities and Injuries According to Accident Type Classification 4

F. Hours of Occurrence 5

G. Weather Conditions 5

H. Age of Drivers 6

I. Day of Occurrence 6

J. Age of Pedestrian Victim 6

K. Sex of Pedestrians 7

L. Condition of Drivers and Pedestrians 7

M. Victim Alcohol Factor 7
 1971 – 1975 Comparison 8
 For 1975 8

N. Alcohol Involvement of Drinking Drivers
 Related to Manner of Collision 9

O. Manner of Collision 9

P. Type of Vehicles Involved (Including Parked) 10

Q. Condition of Vehicle Involved (Including Parked) 10

R. Character of Road 11

S. Road Designation 11

T. Sex of Drivers 11

U. What Drivers Were Doing 12

V. What Pedestrians Were Doing 12

W. Contributing Circumstances 13

SPECIFIC AREAS OF CONCERN:

Interstate Highway Fatalities 14

Bicycle Involvement 16

Motorcycle Involvement 17

“Age of Majority” Comparative Report for 1972 – 1975 18

Fatal Accidents by County, Municipality, Date, Time and Location 19

SUBJECT

Statistical Summary of 1975 Motor Vehicle Fatal Accidents and Fatalities With a Comparison of the 1971 – 1974 Accidents and Fatalities

<u>Statistics</u>	<u>1971</u>	<u>1972</u>	<u>1973</u>	<u>1974</u>	<u>1975</u>
Fatal Accidents	1177	1202	1192	1030	957
Fatalities	1319	1314	1355	1112	1079

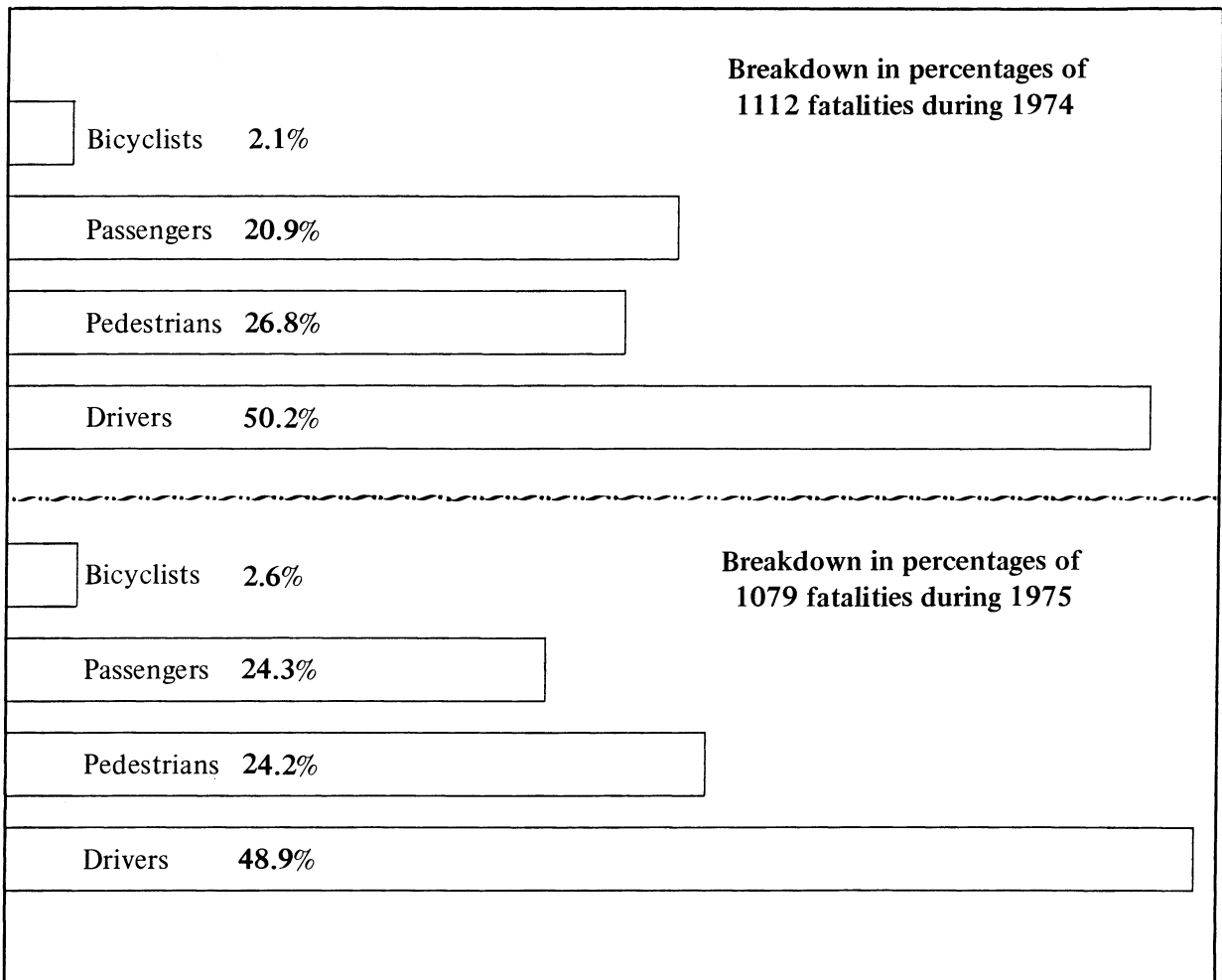
THE FOLLOWING FACTORS HAVE BEEN NOTED

A. ACCIDENTS AND FATALITIES BY MONTH OF OCCURRENCE

Month	Fatal Accidents					Fatalities				
	1971	1972	1973	1974	1975	1971	1972	1973	1974	1975
January	95	99	109	64	80	110	105	120	69	94
February	94	92	88	59	64	99	98	91	63	75
March	86	72	88	85	57	94	81	99	94	63
April	98	95	91	68	88	103	100	101	69	98
May	78	106	112	84	87	87	113	123	94	100
June	88	85	102	102	77	99	98	113	115	94
July	105	123	112	66	96	130	136	140	73	110
August	110	125	107	101	83	123	137	127	110	84
September	99	95	94	108	88	114	107	108	118	102
October	114	114	111	76	77	128	125	135	78	85
November	104	88	92	94	84	115	93	102	102	96
December	106	108	86	123	76	117	121	96	127	78
Total	<u>1177</u>	<u>1202</u>	<u>1192</u>	<u>1030</u>	<u>957</u>	<u>1319</u>	<u>1314</u>	<u>1355</u>	<u>1112</u>	<u>1079</u>

B. VICTIM CLASSIFICATION BY MONTH – 1975

<u>Month</u>	<u>Driver</u>	<u>Passenger</u>	<u>Pedestrian</u>	<u>Bicyclist</u>	<u>Totals</u>
January	45	27	21	1	94
February	36	21	18	--	75
March	29	19	14	1	63
April	53	23	20	2	98
May	44	25	28	3	100
June	41	35	15	3	94
July	48	34	21	7	110
August	52	10	19	3	84
September	52	23	22	5	102
October	42	17	26	--	85
November	51	14	28	3	96
December	35	14	29	--	78
Total	528	262	261	28	1079



**C. ACCIDENTS BY COUNTY OF OCCURRENCE
AND ROADWAY CLASSIFICATION**

County	State	County	Municipal	Toll Rds.	Total
Atlantic	26	11	7	3	47
Bergen	33	25	27	2	87
Burlington	20	22	5	6	53
Camden	31	22	11	1	65
Cape May	8	5	2	1	16
Cumberland	4	16	5	-	25
Essex	20	32	43	6	101
Gloucester	15	18	4	1	38
Hudson	13	7	25	2	47
Hunterdon	9	6	-	-	15
Mercer	15	10	13	-	38
Middlesex	32	24	13	12	81
Monmouth	26	26	19	3	74
Morris	34	12	11	-	57
Ocean	14	24	6	3	47
Passaic	12	14	16	1	43
Salem	3	7	2	1	13
Somerset	10	10	8	-	28
Sussex	4	6	3	-	13
Union	23	3	20	3	49
Warren	11	4	5	-	20
Total	363	304	245	45	957

D. ACCIDENT VICTIM CLASSIFICATION BY COUNTY – 1975

County	Accidents	Killed	Victim Classification			
			Driver	Passenger	Pedestrian	Bicyclist
Atlantic	47	59	31	16	11	1
Bergen	87	92	48	15	24	5
Burlington	53	61	34	13	13	1
Camden	65	76	28	24	22	2
Cape May	16	21	10	7	1	3
Cumberland	25	27	16	5	6	-
Essex	101	112	46	22	42	2
Gloucester	38	49	26	16	6	1
Hudson	47	50	16	6	28	-
Hunterdon	15	15	7	2	5	1
Mercer	38	40	19	8	12	1
Middlesex	81	90	56	18	15	1
Monmouth	74	85	41	24	19	1
Morris	57	62	34	14	12	2
Ocean	47	58	25	20	13	-
Passaic	43	50	25	12	10	3
Salem	13	14	7	6	-	1
Somerset	28	30	19	6	4	1
Sussex	13	14	12	2	-	-
Union	49	50	16	17	15	2
Warren	20	24	12	9	3	-
Total	957	1079	528	262	261	28

E. FATALITIES AND INJURIES ACCORDING TO ACCIDENT TYPE CLASSIFICATION

Type	Total Accidents					Total Killed					Total Injured				
	1971	1972	1973	1974	1975	1971	1972	1973	1974	1975	1971	1972	1973	1974	1975
Pedestrian	334	319	298	292	248	337	327	303	298	261	46	51	31	25	39
Other Motor Vehicle	408	432	424	310	321	490	490	505	350	382	863	875	794	575	648
Railroad Train	10	8	4	5	6	14	8	4	5	6	2	--	--	5	5
Parked Vehicle	15	16	21	20	22	16	19	24	22	26	10	2	3	9	18
Bicycle	23	23	32	23	28	23	23	34	23	28	4	9	18	6	5
Animal	2	1	1	1	2	2	1	1	1	2	--	3	10	1	3
Fixed/Other Object	153	180	161	172	197	175	206	200	192	228	99	172	150	151	147
Non-Collision	232	220	250	206	133	262	237	283	220	146	200	203	150	156	115
Other Type Vehicle	--	3	1	1	--	--	3	1	1	--	--	--	--	--	--
Total	1177	1202	1192	1030	957	1319	1314	1355	1112	1079	1224	1316	1156	928	980

In 1975, there were 957 Fatal Accidents in which 1079 persons were killed and 980 persons injured.

F. HOURS OF OCCURRENCE

Time of Occurrence	Fatal Accidents				
	1971	1972	1973	1974	1975
12:01 a.m. to 1:00 a.m.	61	65	77	48	53
1:01 a.m. to 2:00 a.m.	61	62	75	58	53
2:01 a.m. to 3:00 a.m.	60	58	62	78	75
3:01 a.m. to 4:00 a.m.	35	35	45	36	35
4:01 a.m. to 5:00 a.m.	28	28	27	25	25
5:01 a.m. to 6:00 a.m.	21	22	24	29	15
6:01 a.m. to 7:00 a.m.	29	28	31	33	20
7:01 a.m. to 8:00 a.m.	24	37	22	20	24
8:01 a.m. to 9:00 a.m.	28	25	36	30	25
9:01 a.m. to 10:00 a.m.	34	34	35	20	18
10:01 a.m. to 11:00 a.m.	29	39	32	27	31
11:01 a.m. to 12:00 Noon	41	38	31	32	19
12:01 Noon to 1:00 p.m.	43	48	37	36	55
1:01 p.m. to 2:00 p.m.	30	40	34	31	39
2:01 p.m. to 3:00 p.m.	49	55	38	29	35
3:01 p.m. to 4:00 p.m.	51	55	58	41	42
4:01 p.m. to 5:00 p.m.	61	52	63	51	44
5:01 p.m. to 6:00 p.m.	92	64	64	52	56
6:01 p.m. to 7:00 p.m.	67	77	57	57	54
7:01 p.m. to 8:00 p.m.	74	81	79	59	41
8:01 p.m. to 9:00 p.m.	53	55	61	56	53
9:01 p.m. to 10:00 p.m.	69	64	67	57	54
10:01 p.m. to 11:00 p.m.	65	61	61	61	48
11:01 p.m. to 12:00 Midnight	71	76	70	63	42
Unknown	1	3	6	1	1
Total	1177	1202	1192	1030	957

G. WEATHER CONDITIONS

Conditions	Fatal Accidents				
	1971	1972	1973	1974	1975
Clear	978	914	950	855	782
Cloudy	7	41	14	4	5
Raining	159	208	206	151	135
Snowing	18	20	3	13	18
Fog	13	13	17	7	16
Other	2	6	2	-	1
Total	1177	1202	1192	1030	957

H. AGE OF DRIVERS

Age of Driver	Fatal Accidents				
	1971	1972	1973	1974	1975
16 and Under	6	4	11	11	26
Age 17	71	81	77	47	71
18 to 20	210	220	263	189	216
21 to 24	260	253	266	211	185
25 to 29	235	258	220	192	188
30 to 39	289	329	332	253	242
40 to 49	259	264	229	180	183
50 to 64	252	251	240	209	194
65 and Over	103	106	116	105	89
Unknown*	25	89	11	67	53
Total	1710	1855	1765	1464	1447

* Unknown, includes Hit and Run Accidents and Parked Vehicles where driver information is not included.

I. DAY OF OCCURENCE

Day of Occurrence	1971	1972	1973	1974	1975
Sunday	142	156	203	179	111
Monday	118	134	154	112	103
Tuesday	144	139	148	133	122
Wednesday	167	141	151	131	118
Thursday	167	205	132	133	146
Friday	244	236	171	143	187
Saturday	195	190	233	199	170
Unknown	--	1	--	--	--
Total	1177	1202	1192	1030	957

J. AGE OF PEDESTRIAN VICTIMS

Age of Pedestrian	Number Killed				
	1971	1972	1973	1974	1975
Age 0 to 4	17	20	13	19	10
5 to 9	51	39	40	28	24
10 to 14	28	36	22	23	16
15 to 19	21	23	16	14	23
20 to 24	18	5	25	22	20
25 to 44	54	50	52	50	43
45 to 64	65	80	74	61	57
65 to 74	49	41	35	38	27
75 and Older	49	51	40	42	40
Unknown	--	--	2	1	1
Total	352	345	319	298	261

K. SEX OF PEDESTRIANS	Sex	1971	1972	1973	1974	1975
	Male	236	242	215	207	191
	Female	<u>121</u>	<u>103</u>	<u>104</u>	<u>91</u>	<u>70</u>
	Total	357	345	319	298	261

L. CONDITION OF DRIVERS AND PEDESTRIANS

Condition	Drivers	Pedestrians
Ability Impaired	106	10
Had Been Drinking	118	27
Drunk	173	47
Defective Eyesight	--	1
Under Influence of Drugs	6	--
Other Bodily Defects	--	--
Ill or Fatigued	6	1
Apparently Asleep or Sleepy	15	--
Other Handicaps	--	--
Apparently Normal	867	154
Unknown	<u>156</u>	<u>21</u>
Total	1447	261

M. ALCOHOL FACTOR

There were 1079 Fatalities during 1975. Of this total, 743 were tested for alcohol and 336 were not tested. The various reasons for those not tested were: delayed deaths; age factors; contamination of samples, and the failure on the part of some investigative agencies and medical examiners to cause tests to be performed on victims. Of the Fatalities, 528 were drivers; 262 passengers; 261 pedestrians and 28 bicyclists. Of the 743 tested, 422 were positive for alcohol in varying degrees and 321 were negative. This would indicate 56.8% of the Fatalities tested were positive for alcohol and 43.2% were negative.

The attached chart is a breakdown of victims and the percentage of alcohol in each classification. An analysis of the chart by victim classification indicates the following:

1. Drivers:

There was a total of 528 drivers killed, of which 421 were tested. Of those tested, 248 were positive and 173 were negative, for a 58.9% alcohol factor. The .15% and over period alcohol level, has the largest number listed. Of the 248 imbibing drivers, 166 or 66.9% had an alcohol level of .10% or higher.

2. Passengers:

There was a total of 262 passengers killed, of which 151 were tested. Of those tested, 93 were positive and 58 were negative for a 61.6% positive alcohol factor.

3. Pedestrians:

There was a total of 261 pedestrians killed, of which 164 were tested. Of those tested, 79 were positive and 85 negative for a 48.2% alcohol factor.

4. Bicyclists:

There was a total of 28 bicyclists killed. Seven (7) bicyclists were tested for alcohol content. Of those tested, 2 were positive and 5 negative for a 28.6% alcohol factor.

VICTIM ALCOHOL FACTOR 1971 - 1975 COMPARISON

	.01% - .04%				.05% - .09%				.10% - .14%				.15% & Over							
	71	72	73	74	75	71	72	73	74	75	71	72	73	74	75	71	72	73	74	75
Drivers	26	31	41	27	26	45	35	43	37	43	55	48	58	47	47	117	142	135	139	119
Passengers	17	16	20	13	18	13	14	20	20	23	17	7	16	15	27	22	16	17	18	24
Pedestrians	11	7	11	11	6	8	9	10	9	5	10	11	12	9	14	43	41	41	53	47
Bicyclists	-	-	-	-	1	-	-	-	-	1	-	-	-	2	-	1	-	-	-	-
Total	55	54	72	51	51	66	58	73	66	72	82	66	86	73	88	183	199	193	210	190

	Had Been Drinking				Negative				No Test				Total							
	71	72	73	74	75	71	72	73	74	75	71	72	73	74	75	71	72	73	74	75
Drivers	-	1	3	5	13	219	235	215	165	173	130	136	159	139	107	592	628	654	559	528
Passengers	1	1	3	-	1	90	66	71	50	58	192	198	201	116	111	352	318	348	232	262
Pedestrians	-	-	-	1	7	115	100	83	99	85	165	177	162	116	97	352	345	319	298	261
Bicyclists	-	-	-	-	-	6	6	8	8	5	15	17	26	13	21	23	23	34	23	28
Total	1	2	6	6	21	430	407	377	322	321	502	528	548	384	336	1319	1314	1355	1112	1079

VICTIM ALCOHOL FACTORS FOR THE YEAR - 1975

	.01% - .04%				.05% - .09%				.10% - .14%				.15% & Over				Total			
	71	72	73	74	75	71	72	73	74	75	71	72	73	74	75	71		72	73	74
Drivers	26	31	41	27	26	45	35	43	37	43	55	48	58	47	47	117	142	135	139	119
Passengers	17	16	20	13	18	13	14	20	20	23	17	7	16	15	27	22	16	17	18	24
Pedestrians	11	7	11	11	6	8	9	10	9	5	10	11	12	9	14	43	41	41	53	47
Bicyclists	-	-	-	-	1	-	-	-	-	1	-	-	-	2	-	1	-	-	-	-
Totals	51	54	72	51	51	66	58	73	66	72	82	66	86	73	88	183	199	193	210	190

Legend:

Had Been Drinking: Includes those delayed deaths where an odor of alcohol was detected. Includes admittance of victim (in delayed death) or statements of witnesses. Includes lab reports which show a trace and not a percentage, or reading below 0.01%

Negative: Tested and found to be negative.

No Test: Because of delayed death age factors, contamination of samples, and the failure on the part of some investigative agencies and medical examiners to cause tests to be performed on victims.

**N. ALCOHOL INVOLVEMENT OF DRINKING DRIVERS
RELATED TO MANNER OF COLLISION**

Manner of Collision	Impaired	Had Been Drinking	Under the Influence	Under Influence of Drugs
Angle	4	9	6	1
Same direction - rear end	-	3	6	-
Same direction - other	1	1	--	--
Opposite direction - head on	7	25	12	4
Opposite direction - left turn	-	--	1	--
Fixed object	23	27	48	--
Pedestrian	9	10	12	--
Railroad Train	1	2	--	--
Bicycle	-	2	2	--
Struck parked vehicle	2	2	2	--
Ran off roadway	15	25	41	--
Overtuned in roadway	-	--	3	--
Other object	--	--	--	--
Sideswipe	-	1	1	1
Fell from vehicle	-	--	--	--
Total	62	107	134	6

O. MANNER OF COLLISION

Manner of Collision	1971	1972	1973	1974	1975
All Accidents					
Angle	155	158	135	113	112
Same direction - rear end	66	64	65	36	48
Same direction - other	11	24	14	8	8
Opposite direction - head on	148	176	163	132	125
Opposite direction - left turn	17	30	41	17	22
Fixed object	151	163	155	173	180
Pedestrian	331	314	296	283	247
Other	55	50	71	59	50
Non-collision	230	207	241	201	154
Sideswipe	13	16	11	8	11
Total	1177	1202	1192	1030	957

Note: Other category includes Railroad Train, Parked Vehicle, Animal, Other Object, Fell from Vehicle and Bicycle Involvement.

**P. TYPE OF VEHICLES INVOLVED
(INCLUDING PARKED)**

Type	Fatal Accidents				
	1971	1972	1973	1974	1975
Passenger Car	1145	1264	1087	859	933
Truck and full trailer	2	24	-	61	8
Tractor and Semi-trailer	81	98	63	17	62
Bus	15	10	14	13	14
Truck	131	165	180	142	140
School Bus	1	4	3	--	1
Motorcycle	50	63	60	54	42
Passenger Vehicle and Trailer	-	3	1	--	-
Compact	199	94	199	192	191
Taxi - Livery	2	3	5	1	--
Emergency Vehicle	5	5	6	2	3
Station Wagon	103	107	123	101	40
Type Unknown	28	13	22	21	11
Tractors, Farm, Road, other	-	2	2	1	2
Total	1762	1855	1765	1464	1447

**Q. CONDITION OF VEHICLES INVOLVED
(INCLUDING PARKED)**

Vehicle Condition	Fatal Accidents				
	1971	1972	1973	1974	1975
Defective brakes	25	10	13	14	21
Improper headlights	3	5	2	4	4
Improper rear lights	2	--	--	2	1
Steering mechanism defective	4	3	4	2	4
Unsafe tires	49	44	23	22	24
Puncture or blowout	2	4	10	2	1
Other defects (disabled, stalled, etc.)	15	22	24	7	9
No defects	1563	1567	1164	935	965
Unknown	99	200	525	476	418
Total	1762	1855	1765	1464	1447

R. CHARACTER OF ROAD

Road Character	Fatal Accidents				
	1971	1972	1973	1974	1975
Straight road	690	685	677	603	562
Sharp curve or turn	23	96	88	91	68
Other curves	200	136	140	118	114
Circle	3	3	4	7	1
Intersection	251	274	279	207	206
Railroad crossing	10	8	4	4	6
Total	1177	1202	1192	1030	957

S. ROAD DESIGNATION

Road Designation	Fatal Accidents				
	1971	1972	1973	1974	1975
State	312	273	282	217	177
County	374	414	398	360	304
Township	70	84	63	64	68
U.S.	158	153	159	114	144
Ramp on U.S.	1	--	--	--	--
Borough or City	165	154	170	168	177
State Park	--	--	--	--	2
Garden State Parkway	32	35	26	32	19
Federal (Inter-state)	28	32	44	31	40
New Jersey Turnpike	30	46	47	40	23
Atlantic City Expressway	7	11	3	4	3
Institution	--	--	--	--	--
Total	1177	1202	1192	1030	957

T. SEX OF DRIVERS

Sex of Drivers	Fatal Accidents				
	1971	1972	1973	1974	1975
Unknown	31	70	10	67	53
Male	1377	1495	1485	1186	1162
Female	302	290	270	211	232
Total	1710	1855	1765	1464	1447

* Unknown, includes Hit and Run Accidents and Parked Vehicles where driver information is not included.

U. WHAT DRIVERS WERE DOING

What Drivers Were Doing	Fatal Accidents				
	1971	1972	1973	1974	1975
Making right turn	14	7	8	11	11
Making left turn	61	69	74	48	54
Making 'U' turn	5	5	8	3	4
Going straight ahead	1171	1183	1057	898	982
Slowing down, stopping	10	8	22	13	11
Overtaking (passing on right)	7	6	6	6	10
Forward from parking space	1	3	--	--	--
Backward from parking space	1	3	3	1	1
Other backing	7	7	5	11	7
Stopped in traffic lane	56	62	59	25	42
Starting from a traffic lane	10	6	15	9	5
Starting from a parked position	5	5	2	2	2
Parked	46	50	49	46	60
Skidding	36	42	29	22	5
Passing on left	25	30	28	20	19
Avoiding vehicle, object, pedestrian	37	40	51	25	16
Emerging from alley or driveway	8	6	10	8	5
Unknown	94	163	156	134	34
Crossing highway through island	3	3	2	--	3
Being towed or pushed	--	1	--	1	2
Pushing or towing vehicle	1	2	1	1	--
Stalled on railroad tracks	--	--	--	--	--
Rounding curve or circle	161	175	167	162	156
Entering highway	--	3	2	6	5
Changing lanes	4	7	11	12	13
Total	1762	1886	1765	1464	1447

V. WHAT PEDESTRIANS WERE DOING

What Pedestrians were Doing	Fatal Accidents				
	1971	1972	1973	1974	1975
Standing in roadway	35	21	14	11	12
Walking with traffic	39	40	36	29	23
Crossing roadway	252	256	231	177	188
Walking on sidewalk	7	8	5	5	5
Standing on shoulder	19	4	11	6	9
Other	5	16	22	70	24
Total	357	345	319	298	261

W. CONTRIBUTING CIRCUMSTANCES – WHERE INDICATED

Contributing Circumstances	1971	1972	1973	1974	1975
Exceeding lawful speed	63	82	63	57	70
Too fast for conditions	104	76	89	50	30
Following too closely	2	3	1	2	3
On wrong side of road	47	61	56	50	26
Did not have Right of Way	72	46	61	54	38
Driver fell asleep	24	24	23	20	22
Failure to signal	1	1	--	--	--
Improper turns	24	38	30	20	25
Passing on hill or curve	1	--	3	--	1
Other improper passing	8	8	10	4	7
Inattentive driving	195	186	190	188	180
Improper crossing center island	1	2	2	--	1
Disregarding stop sign	33	44	48	35	37
Disregarding traffic light	38	32	30	14	19
Passing left of center line	--	2	1	--	1
Drunken driving	173	192	157	179	176
Improper starting from curb	--	2	--	--	--
Drunken bicyclist	1	--	--	--	1
Improper parking	6	5	4	5	5
Failure to keep right	31	24	34	30	27
Mechanical failure	10	17	18	11	7
Improper lights	4	1	5	3	4
Backing on highway	3	--	--	1	1
Stopped in roadway	2	--	--	2	6
Driving wrong way - one way street	1	--	--	--	--
Animal in roadway	2	2	--	--	1
Cutting in	4	2	5	1	1
Tire blew out	2	6	4	2	1
Other	17	42	54	30	28
Passing on right	1	4	3	--	1
Pedestrian violation	290	277	245	239	219
Ability impaired by drinking	75	60	71	86	104
Unknown	5	54	84	274	272
Driver under influence of drugs	2	2	6	1	6
Pedestrian under influence of drugs	1	--	--	--	--
Total	1243	1295	1297	1358	1320

SPECIFIC AREAS OF CONCERN

INTERSTATE HIGHWAY FATALITIES

The Interstate Highway System of New Jersey is now approximately 78.1% completed. Of the 417.8 miles of roadway which are projected for this system, 326.4 miles have been opened to the motoring public. With this number of roadway miles open through a variety of areas such as rural, urban, flat, hilly, etc., an equal variety of accidents have become prevalent. Beyond the smaller "damage to property" type of accidents we are now encountering the non-repairable . . . the human fatality. Fifteen percent of the forty (40) fatal accidents which occurred during 1975 involved pedestrians. Thirty-two and one-half percent of the accidents had alcoholic beverages contribute heavily towards causing the accidents. Over the twelve month span, the death rate averaged 3.7 deaths per month, and one death for every 7.2 miles of roadway. In order to have a clear, concise picture of the type and age of victim, as well as the manner and contributing factors of these fatal motor vehicle accidents, the following facts are outlined for you.

Interstate Highway Mileage

Highway Number	Mileage Open	Fatal Accidents by Highway
I-76	2.8	2
I-78	52.0	1
I-80	68.1	15
I-95	45.1	1
I-195	19.4	--
I-278	2.0	--
I-280	15.8	2
I-287	47.3	9
I-295	67.1	10
I-495	3.6	--
I-676	3.2	--
Total	326.4	40

**INTERSTATE HIGHWAY FATALITIES
1975**

Interstate Fatal Accidents 40
Interstate Fatalities 45

Victim Classification		Age of Drivers	
Drivers	28	18 - 20	7
Passengers	11	21 - 24	9
Pedestrians	6	25 - 29	10
Bicyclists	-	30 - 39	11
		40 - 49	12
		50 - 64	21
		65 & Over	2
		Unknown	1
Total	45	Total	73

Manner of Collision		Contributing Circumstances Where Indicated	
Head on (wrong way)	1	Ability impaired by drinking	5
Fixed object	5	Drunken driving	8
Angle	2	Failure to keep right	2
Pedestrian	5	Inattentive driving	11
Rear end	11	Excessive speed	5
Ran off roadway	14	Driver under influence of drugs	1
Bicyclist	-	Stopped in roadway	1
Fell from vehicle	1	Improper crossing center island	1
Struck parked vehicle	1	Mechanical failure	1
Total	40	Other (pedestrian)	5
		Total	40

Victim Alcohol Factors

	.01 - .04%	.05 - .09%	.10 - .14%	.15% Over	Negative	No Test	Total
Drivers	-	1	5	5	7	10	28
Passengers	1	1	-	2	6	1	11
Pedestrians	1	-	-	4	1	-	6
Bicyclist	-	-	-	-	-	-	-
Total	2	2	5	11	14	11	45

Surviving Drivers Alcohol - Drug Factors

Drugs	.01 - .04%	.05 - .09%	.10 - .14%	.15% Over	Negative	No Test	Total
1	1	-	1	2	4	36	45

BICYCLE INVOLVEMENT

During 1975, there was a 21.7% increase in Fatal Bicycle Accidents and fatalities, compared to 1974.

Below is a statistical summary of the Fatal Bicycle Accidents that occurred in New Jersey during 1973 - 1974 - 1975.

	<u>1972</u>	<u>1973</u>	<u>1974</u>	<u>1975</u>
Bicycle Accidents	23	32	23	28
Fatalities	23	34	23	28

<u>Manner of Collision</u>	<u>1973</u>	<u>1974</u>	<u>1975</u>	<u>Victim Classification</u>	<u>1973</u>	<u>1974</u>	<u>1975</u>
Angle	12	7	20	Drivers	33	23	27
Same direction - Rear end	10	8	5	Passengers	1	--	1
Opposite direction - Head on	1	4	2	Total	<u>34</u>	<u>23</u>	<u>28</u>
Same direction - Other	7	2	1				
Fixed object	2	2	-				
Total	<u>32</u>	<u>23</u>	<u>28</u>				

<u>Contributing Circumstances Where Indicated</u>	<u>1973</u>	<u>1974</u>	<u>1975</u>	<u>Ages of Victims</u>	<u>1973</u>	<u>1974</u>	<u>1975</u>
Ability impaired by drinking	-	2	-	4 - 10	10	4	12
Inattentive driving	7	1	1	11 - 15	15	9	6
No rear lights	1	1	1	16 - 20	3	3	4
On wrong side of road	4	2	1	21 - 30	1	1	1
Did not have right of way	15	4	17	31 - 40	--	2	--
Disregarded traffic light	1	-	1	41 - 50	1	--	2
Failure to keep right	2	-	1	51 - 60	2	3	1
Disregarded stop sign	-	-	1	61 & Over	2	1	2
Total	<u>30</u>	<u>10</u>	<u>23</u>	Total	<u>34</u>	<u>23</u>	<u>28</u>

Alcohol Involvement

Of the 28 bicycle fatalities, seven (7) were tested for alcohol content. One (1) was found to be impaired one (1) had an .02% reading and five (5) were negative. The remaining twenty-one (21) were not tested due to age factors, delayed deaths, etc.

MOTORCYCLE INVOLVEMENT

There were 81,978 motorcycles registered in New Jersey during 1975, compared with 83,151 in 1974, for a 1.4% decrease.

Following are statistics relating to Fatal Motorcycle Accidents that occurred in New Jersey during 1973 - 1975.

Victim Classification	1973			1974			1975			Accidents	Fatalities		
	1973	1974	1975	1973	1974	1975	1973	1974	1975				
Drivers	46	46	35	8	4	2	54	54	39	5	10	7	
Passengers	8	7	7	10	6	9	56	56	45	4	4	10	
Pedestrians	1	2	3	7	19	7				--	1	--	
Bicyclist	1	1	--	9	3	7				4	4	--	
Total	56	56	45	3	2	1				14	6	7	
Manner of Collision													
	Opposite direction - Head-on	8	4	2						Ability impaired by drinking	5	10	7
	Fixed Object	10	6	9						Drunken driving	4	4	10
	Angle	7	19	7						Under influence of drugs	--	1	--
	Opposite direction - Left turn	9	3	7						Failure to keep right	4	4	--
	Same direction - Other	3	2	1						Improper left turn	--	1	--
	Sideswipe	2	--	--						Inattentive driving	14	6	7
	Pedestrian	1	2	2						Improper passing	--	1	--
	Fell from vehicle	3	3	2						Excessive speed	6	7	2
	Same direction - Rear end	3	2	2						Did not have right of way	1	5	2
	Ran off roadway	7	12	7						Improper parking	--	--	1
	Bicyclist	1	1	--						Mechanical failure	1	--	2
	Total	54	54	39						Unknown	2	--	--
Ages of Drivers													
16 & Under	--	6	1							Total	37	39	31
17 - 20	26	16	12										
21 - 30	24	22	19										
31 - 40	6	8	8										
Over 40	2	2	2										
Total	58	54	42										

VICTIM ALCOHOL FACTORS

	.01% - .04%		.05% - .09%		.10% - .14%		.15% - Over		Negative	No Test	Total										
	1973	1974	1973	1974	1973	1974	1973	1974													
Drivers	7	3	2	5	12	2	3	6	6	4	2	9	12	10	7	15	12	9	46	45*	35
Passengers	2	--	1	--	1	1	--	--	2	--	--	--	2	3	1	4	3	2	8	7	7
Pedestrians	--	1	--	--	--	--	--	1	1	1	1	1	1	1	1	--	--	1	1	2	3
Bicyclists	--	--	--	--	--	--	--	--	1	1	--	--	--	--	--	--	--	--	1	1	--
Total	9	4	3	5	13	3	3	6	9	4	2	9	16	15	9	19	15	12	56	55*	45

Surviving Drivers Alcohol Factors

	.01% - .04%		.05% - .09%		.10% - .14%		.15% - Over		Negative	No Test	Total						
	1973	1974	1973	1974	1973	1974	1973	1974									
1	--	--	--	1	2	--	--	--	3	--	1	6	8	4	12	8	7
Had Been Drinking																	
	--	--	1	--	--	--	1	--	--	1	6	8	4	12	8	7	

* One driver was under the influence of drugs.

“THE AGE OF MAJORITY”

COMPARATIVE REPORT FOR 1972 – 1973 – 1974 – 1975

The Age of Majority as it Relates to the Drinking Driver in New Jersey

The below listed statistics reflect the “Age of Majority” Fatal Accident Occurrences, including alcohol involvement, for years 1972 through 1975, with numerical change for 1974 – 1975.

**Fatal Accident Comparative Report for 1972 – 1973 – 1974 – 1975
Relating to the “Age of Majority”**

	Fatal Accidents					18 - 20 Year Old Drivers					Alcohol Involvement					Had Been Drinking									
	72	73	74	75		72	73	74	75		72	73	74	75		72	73	74	75						
January	13	23	9	18		14	25	9	19		1	2	1	6		1	1	--	3		2	3	--	1	
February	11	18	7	13		12	18	7	13		1	2	2	2		--	1	--	1		2	--	--	1	
March	11	16	14	10		11	17	14	10		--	--	5	--		--	2	1	--		--	--	4	2	
April	19	14	13	17		19	14	13	17		2	--	2	3		1	3	1	5		1	3	--	1	
May	11	21	19	25		12	23	20	27		--	2	1	2		1	3	--	1		--	1	4	3	
June	18	20	20	16		22	21	20	18		--	1	3	--		1	1	2	5		2	1	2	5	
July	15	25	11	23		17	26	12	23		--	1	2	5		1	3	3	2		3	4	--	--	
August	29	22	21	17		31	23	22	17		2	--	2	2		--	2	5	3		3	4	3	3	
September	15	15	17	19		16	16	17	20		--	1	3	2		2	1	2	3		1	1	1	2	
October	20	16	11	24		20	17	11	24		2	5	3	3		--	1	2	5		4	2	--	3	
November	11	12	17	19		11	12	17	19		--	1	5	3		--	1	2	3		--	1	3	--	
December	16	14	25	9		17	15	27	9		1	1	4	1		2	2	1	3		1	--	3	--	
Total	189	216	184	210	+26	202	227	189	216	+27	9	16	33	29	-4	9	21	19	34	+15	19	20	20	21	+1
Change																									

NOTE: The percentage of 18 - 20 year old drivers who were either drunk or impaired has increased since the inception of The Age of Majority Law on January 1, 1973. Those who were drunk or impaired increased from 8.9% in 1972 to 16.3 in 1973 to 27.5% in 1974 and 29.2% in 1975.

**FATAL ACCIDENTS BY COUNTY,
MUNICIPALITY, DATE, TIME AND LOCATION**

LEGEND			
A/C	Atlantic City Expressway	N.J.T.P.	New Jersey Turnpike
C.R.	County Road	M.P.	Milepost
G.S.P.	Garden State Parkway	S.H.	State Highway

ATLANTIC COUNTY

Municipality	Date	Day of Week	Time	Roadway – M.P.	Persons Killed
Absecon	1-16-75	Thursday	6:34 p.m.	U.S. 30	1 Bicyclist
Egg Harbor Twsp.	1-20-75	Monday	2:45 p.m.	G.S.P. – 32.9	1 Driver
Margate	1-31-75	Friday	6:09 p.m.	Winchestr & Nassau Aves	1 Driver
Egg Harbor Twsp.	2-10-75	Monday	6:05 p.m.	U.S. 322 – 56.0	1 Pedestrian
Egg Harbor Twsp.	2-10-75	Monday	6:55 p.m.	Tilton Rd.	1 Pedestrian
Galloway Twsp.	2-12-75	Wednesday	12:50 p.m.	U.S. 30	1 Driver
<i>(Died)</i>	3-28-75				
Hamilton Twsp.	2-23-75	Sunday	10:46 a.m.	U.S. 40 – 51.1	1 Driver 2 Passengers
Galloway Twsp.	2-23-75	Sunday	5:02 p.m.	Mannheim Ave.	1 Driver
Atlantic City	3-13-75	Thursday	7:24 p.m.	U.S. 30 – 2.5	1 Driver
Mullica Twsp.	3-19-75	Wednesday	3:42 p.m.	U.S. 30	1 Driver
Egg Harbor Twsp.	4-06-75	Sunday	5:14 a.m.	Longport Blvd.	1 Pedestrian
Egg Harbor Twsp.	4-10-75	Thursday	10:56 p.m.	U.S. 322	1 Driver
Absecon	4-17-75	Thursday	7:34 a.m.	U.S. 30	1 Driver
Atlantic City	4-19-75	Saturday	11:30 p.m.	U.S. 40	1 Pedestrian
Galloway Twsp.	4-27-75	Sunday	8:00 p.m.	U.S. 30	1 Pedestrian
Hammonton	4-29-75	Tuesday	2:51 p.m.	Passmore Ave.	1 Passenger
Hamilton Twsp.	5-10-75	Saturday	2:58 a.m.	C.R. 552 – 25	1 Driver
Hamilton Twsp.	5-23-75	Friday	2:30 a.m.	N.J. 50 – 23.5	1 Driver 1 Passenger
Hamilton Twsp.	6-07-75	Saturday	4:32 p.m.	U.S. 322 – 37.6	1 Driver 1 Passenger
Hammonton	6-15-75	Sunday	3:15 p.m.	A/C Exp. – 28.9	2 Passengers
Hamilton Twsp.	6-16-75	Monday	10:30 a.m.	U.S. 322 – 38.4	1 Driver 1 Passenger
Atlantic City	6-22-75	Sunday	11:36 a.m.	U.S. 30 – 2.4	1 Driver
Mullica Twsp.	6-28-75	Saturday	5:11 a.m.	Pleasant Mills-Weekstown & Elwood-Weekstown Rds.	1 Passenger
Atlantic City	7-16-75	Wednesday	9:45 a.m.	Albany Ave.	1 Pedestrian
Mullica Twsp.	7-23-75	Wednesday	2:30 a.m.	U.S. 30 & Locust St.	1 Driver

ATLANTIC COUNTY (cont.)

Municipality	Date	Day of Week	Time	Roadway – M.P.	Persons Killed
Hamilton Twsp.	7-25-75	Friday	1:20 a.m.	A/C Exp. – 20.6	2 Passengers
Corbin City	7-27-75	Sunday	4:30 a.m.	U.S. 50 – 8.5	1 Driver
Atlantic City	7-28-75	Monday	11:24 a.m.	New York & Adriatic Avs	1 Driver
Hammonton	8-09-75	Saturday	12:54 a.m.	U.S. 30 & Fairview Ave.	1 Pedestrian
Egg Harbor Twsp.	8-09-75	Saturday	10:58 p.m.	Ocean Hts & Virginia Avs	1 Driver
Galloway Twsp.	8-16-75	Saturday	8:19 a.m.	U.S. 30 – 15.3	1 Driver
Galloway Twsp.	8-28-75	Thursday	7:48 a.m.	U.S. 9 – 44.6	1 Driver
Port Republic City	8-29-75	Friday	1:45 p.m.	Clarks Landing & Cologne-Prt Republic Rds	1 Driver
Hamilton Twsp.	9-08-75	Monday	6:40 a.m.	U.S. 40 – 40.8	1 Driver
Galloway Twsp.	9-16-75	Tuesday	9:30 p.m.	8th Ave. & Jim Leeds Rd.	1 Driver
Folsom Boro	9-17-75	Wednesday	8:26 a.m.	C.R. 561 – 3.9	1 Driver
Hammonton	9-19-75	Friday	7:30 a.m.	N.J. 54 & Grand St.	1 Pedestrian
Buena Vista Twsp.	9-24-75	Wednesday	8:30 p.m.	Weymouth-Malaga Rd.	1 Pedestrian
Egg Harbor Twsp.	9-29-75	Monday	7:40 a.m.	Tilton Rd.	1 Driver 3 Passengers
Hamilton Twsp.	10-01-75	Wednesday	9:15 p.m.	S.H. 322 – 41.1	1 Pedestrian
Galloway Twsp.	10-18-75	Saturday	4:42 p.m.	U.S. 30 – 10.2	1 Driver 1 Passenger
Hamilton Twsp.	10-19-75	Sunday	2:34 a.m.	U.S. 322 – 38.9	1 Pedestrian
Atlantic City	11-16-75	Sunday	3:44 a.m.	Ventnor Ave.	1 Driver
Buena Boro	11-30-75	Sunday	2:50 a.m.	C.R. 19	1 Passenger
Folsom Boro	12-14-75	Sunday	10:15 p.m.	N.J. 54 – 6.2	2 Drivers
Hamilton Twsp.	12-23-75	Tuesday	12:15 p.m.	C.R. 83 & C.R. 50	1 Driver
Atlantic City	12-24-75	Wednesday	10:50 p.m.	U.S. 40 – 63.0	1 Driver

BERGEN COUNTY

Municipality	Date	Day of Week	Time	Roadway – M.P.	Persons Killed
Paramus	1-04-75	Saturday	5:51 p.m.	G.S.P. – 164.3	1 Pedestrian
Fort Lee	1-06-75	Monday	9:28 p.m.	N.J. 5 – 1.8	1 Pedestrian
Mahwah Twsp.	1-15-75	Wednesday	7:15 p.m.	Staghill Rd.	1 Passenger
Oakland Boro	1-16-75	Thursday	8:42 p.m.	N.J. 208	1 Driver
Rutherford	1-18-75	Saturday	1:15 a.m.	Union Ave.	1 Driver
Englewood	1-19-75	Sunday	2:28 p.m.	Palisade Ave.	1 Passenger
Lodi	1-24-75	Friday	3:40 p.m.	U.S. 46	1 Passenger
Little Ferry	1-26-75	Sunday	2:50 p.m.	Washington Ave. & Pickins St.	1 Pedestrian
Elmwood Park	1-27-75	Monday	5:54 a.m.	U.S. 46 & Bank St.	1 Driver
Hackensack	1-30-75	Thursday	8:13 p.m.	Hackensack Ave. & N.J.	41 Driver

BERGEN COUNTY (cont.)

Municipality	Date	Day of Week	Time	Roadway – M.P.	Persons Killed
Waldwick Boro	2-01-75	Saturday	4:20 a.m.	E. Prospect St. & Ramp L	1 Driver
Saddle Brook Twsp.	2-09-75	Sunday	2:45 p.m.	I-80 – 61.9	1 Passenger
Norwood Boro	2-12-75	Wednesday	12:32 a.m.	Livingstone Ave.	1 Driver 1 Passenger
Garfield	2-14-75	Friday	6:55 p.m.	Palisade Ave & Hepworth Pl	1 Pedestrian
Ridgefield Park	2-20-75	Thursday	7:44 a.m.	Bergen Tpk.	1 Driver
East Rutherford	2-25-75	Tuesday	9:31 a.m.	N.J. 17 – 4.61	1 Pedestrian
Palisades Park Boro	2-28-75	Friday	4:32 p.m.	Bergen Blvd. & Oakdene	1 Driver
Hackensack	3-03-75	Monday	10:20 p.m.	River St.	1 Driver
Teaneck Twsp.	3-06-75	Thursday	8:30 a.m.	N.J. 4	1 Driver
Ridgewood Village	3-07-75	Friday	11:42 p.m.	Grove St.	1 Passenger
Ridgewood Village	3-15-75	Saturday	1:40 p.m.	N.J. 17	1 Pedestrian
Paramus	3-17-75	Monday	5:07 p.m.	Forrest & Ridgewd. Aves.	1 Passenger
Ramsey	3-21-75	Friday	5:42 a.m.	N.J. 17	1 Pedestrian
Wyckoff	3-21-75	Friday	8:00 p.m.	Birchwood Dr.	1 Bicyclist
Fort Lee	3-27-75	Thursday	10:22 p.m.	U.S. 9 & Maple St.	1 Driver
Mahwah Twsp	4-06-75	Sunday	6:10 a.m.	Pulis Ave.	1 Driver
Saddle River Boro	4-19-75	Saturday	4:45 a.m.	N.J. 17	1 Driver
Alpine	4-19-75	Saturday	11:11 p.m.	Palisades Interstate Parkway	2 Passengers
Ramsey	4-22-75	Tuesday	11:54 p.m.	No. Central Ave.	1 Driver
Elmwood Park	4-25-75	Friday	7:31 a.m.	Homestead Rd & River Dr	1 Driver
Bogota	4-26-75	Saturday	5:59 p.m.	Central Ave.	1 Bicyclist
Ramsey	4-27-75	Sunday	2:41 a.m.	N.J. 17	1 Pedestrian
Fort Lee	5-02-75	Friday	11:43 p.m.	Palisade Ave & N.J. 5	1 Driver
Haworth	5-10-75	Saturday	4:03 p.m.	Mass. Ave. & Beverly Rd.	1 Bicyclist
Maywood	5-14-75	Wednesday	9:00 p.m.	W. Spring Valley & Edel Aves.	1 Pedestrian
Elmwood Park	5-22-75	Thursday	1:22 a.m.	E. 54th St. & Gilbert Ave.	1 Driver
Tenafly	5-25-75	Sunday	1:10 a.m.	County Rd & Central Ave	1 Pedestrian
Wyckoff	5-29-75	Thursday	12:39 a.m.	Franklin Ave.	1 Driver
Closter	5-30-75	Friday	12:53 p.m.	Old Hook Rd.	1 Driver 1 Passenger
Teaneck	6-01-75	Sunday	1:50 a.m.	N.J. 4	1 Driver 1 Passenger
Saddle Brook Twsp.	6-02-75	Monday	4:10 a.m.	G.S.P. – 160.5	1 Driver
Ramsey	6-09-75	Monday	5:08 p.m.	N.J.17	1 Driver
Englewood	6-13-75	Friday	9:30 p.m.	N.J. 4 & Broad Overpass	1 Pedestrian
Ramsey	6-24-75	Tuesday	5:41 p.m.	S. Franklin Turnpike & Abbey Court	1 Driver 1 Passenger

BERGEN COUNTY (cont.)

Municipality	Date	Day of Week	Time	Roadway – M.P.	Persons Killed
Bergenfield	6-26-75	Tuesday	12:15 a.m.	Dick St.	1 Passenger
Elmwood Park	6-30-75	Monday	9:42 a.m.	U.S. 46 & River Dr.	1 Pedestrian
Ramsey Boro	7-02-75	Wednesday	7:51 a.m.	E. Crescent Ave.	1 Driver
Bogota Boro	7-05-75	Saturday	2:06 a.m.	River Rd.	1 Driver
Saddle River Boro	7-05-75	Saturday	7:30 p.m.	E. Allendale Rd.	1 Driver
E. Rutherford Boro	7-06-75	Sunday	4:04 a.m.	N.J. 3	1 Driver
Teaneck Twsp.	7-08-75	Tuesday	4:26 p.m.	N.J. 4	1 Driver
Franklin Lakes Boro	7-10-75	Thursday	10:55 p.m.	U.S. 206	1 Driver
Paramus Boro	7-22-75	Tuesday	2:03 a.m.	N.J. 4	1 Driver
Lodi Boro	7-30-75	Wednesday	12:20 p.m.	Garibaldi Ave.	1 Pedestrian
Paramus Boro	8-06-75	Wednesday	6:15 p.m.	Midland Ave.	1 Driver
E. Rutherford Boro	8-08-75	Friday	8:35 p.m.	Paterson Ave. & Hope St.	1 Pedestrian
Elmwood Park Boro	8-08-75	Friday	11:51 p.m.	N.J. 4 & Parkview Ave.	1 Driver
Washington Twsp.	8-18-75	Monday	3:10 a.m.	East Glen Ave.	1 Driver
Saddle Brook Twsp.	8-18-75	Monday	6:31 p.m.	Graham Tr & J. Ochs Ct	1 Pedestrian
Alpine Boro	8-19-76	Tuesday	3:20 p.m.	Palisades Interstate Pkwy	1 Passenger
Englewood City	8-24-75	Sunday	8:00 p.m.	N.J. 4 & Jones Overpass	1 Driver
Glen Rock Boro	8-25-75	Monday	2:00 a.m.	South Maple Ave.	1 Driver
Englewood City	8-28-75	Thursday	3:20 p.m.	S. Van Brunt & Jay Sts.	1 Driver
Teaneck Twsp.	9-04-75	Thursday	6:01 p.m.	Okdene Ave.	1 Driver
Hackensack	9-05-75	Friday	4:00 p.m.	N.J. 4 & Hackensack Av Overpass	1 Pedestrian
Saddle Brook Twsp.	9-11-75	Thursday	2:10 a.m.	Saddle River Rd.	1 Driver
Teaneck Twsp.	9-13-75	Saturday	12:38 a.m.	Teaneck Rd.	1 Driver
Fort Lee Boro	9-17-75	Wednesday	2:46 p.m.	Geo. Washington Bridge	1 Pedestrian
Oradell Boro	9-21-75	Sunday	2:46 p.m.	Oradell Ave.	1 Driver
Hasbrouck Heights	9-22-75	Monday	12:53 a.m.	County Rd.	1 Pedestrian
Teaneck	9-24-75	Wednesday	1:30 a.m.	I-95 – 70.2	1 Driver
Elmwood Park Boro	10-02-75	Thursday	1:02 p.m.	Cadmus Ave.	1 Pedestrian
Lodi Boro	10-11-75	Saturday	5:40 p.m.	U.S. 46 – 67.0	1 Driver
Teaneck	10-13-75	Monday	6:12 p.m.	Palisade Ave & Colonial Ct.	1 Driver
Westwood Boro	10-17-75	Friday	6:49 p.m.	Washington & Madison	1 Pedestrian
Englewood	10-18-75	Saturday	11:18 p.m.	W. Palisade Ave.	1 Pedestrian
Saddle Brook Twsp.	11-06-75	Thursday	2:59 p.m.	Mayhill St.	1 Bicyclist
Hackensack	11-13-75	Thursday	12:46 p.m.	Hackensack Ave.	1 Driver
Teaneck Twsp.	11-16-75	Sunday	12:03 a.m.	Beverly Rd.	1 Driver
E. Rutherford	11-22-75	Saturday	1:14 a.m.	N.J. 3	1 Pedestrian
Hasbrouck Heights	11-25-75	Tuesday	10.22 p.m.	Blvd.& Hamilton Ave.	1 Pedestrian
Lyndhurst Twsp.	12-06-75	Saturday	12:54 p.m.	N.J. 17 & Polito Ave.	1 Passenger

BERGEN COUNTY (cont.)

Municipality	Date	Day of Week	Time	Roadway – M.P.	Persons Killed
Teaneck Twsp.	12-17-75	Wednesday	7:37 a.m.	DeGraw Ave.	1 Driver
Teaneck Twsp.	12-22-75	Monday	10:20 a.m.	I-80 – 68.0	1 Driver
Lyndhurst Twsp.	12-24-75	Wednesday	3:13 a.m.	Orient Way & N.Y. Ave.	1 Driver
Englewood Cliffs Boro	12-24-75	Wednesday	5:40 p.m.	U.S. 9 W – 1.5	1 Driver
Hackensack	12-31-75	Wednesday	8:05 p.m.	So. State St.	1 Pedestrian

BURLINGTON COUNTY

Municipality	Date	Day of Week	Time	Roadway – M.P.	Persons Killed
Westhampton Twsp.	1-24-75	Friday	11:56 p.m.	C.R. 541	1 Pedestrian
Easthampton Twsp.	2-01-75	Saturday	9:30 a.m.	U.S. 206 – 25.0	1 Driver
Bordentown Twsp.	2-02-75	Sunday	6:08 p.m.	U.S. 206 – 35.6	1 Pedestrian
Mt. Laurel Twsp.	2-05-75	Wednesday	2:00 a.m.	N.J.T.P. – 37.0	1 Passenger
Shamong Twsp.	2-20-75	Thursday	5:00 p.m.	C.R. 541 & C.R. 534	1 Driver
Mt. Laurel Twsp.	3-02-75	Sunday	5:15 p.m.	C.R. 674 & C.R. 603	2 Passengers
Springfield Twsp.	3-05-75	Wednesday	4:22 p.m.	Jacksnvl & Oxmead Rds	1 Driver
Woodland Twsp.	3-08-75	Saturday	8:00 p.m.	N.J. 72 – 8.2	1 Driver 1 Passenger
Mt. Holly Twsp.	3-29-75	Saturday	3:07 a.m.	Rancocas Rd.	1 Driver
Mansfield Twsp.	4-08-75	Tuesday	1:45 p.m.	C.R. 543	1 Passenger
Mt. Laurel Twsp.	4-16-75	Wednesday	11:45 a.m.	C.R. 674 & C.R. 612	1 Driver
Lumberton Twsp.	5-10-75	Saturday	1:41 p.m.	C.R. 541	1 Driver
Southampton Twsp.	5-11-75	Sunday	3:08 a.m.	N.J. 70 – 23.2	1 Driver
Southampton Twsp.	5-13-75	Tuesday	7:15 p.m.	N.J. 70 – 21.8	1 Driver
Easthampton Twsp	6-07-75	Saturday	5:51 p.m.	C.R. 59 (N.embertn Rd)	1 Driver
Mt. Laurel Twsp.	6-12-75	Thursday	12:16 a.m.	N.J. 38 – 11.5	1 Driver
Southampton Twsp.	6-13-75	Friday	12:45 a.m.	U.S. 206 & Carranza Rd.	1 Pedestrian
Edgewater Park Twsp.	6-17-75	Tuesday	12:32 a.m.	U.S. 130 – 43.6	1 Driver
Springfield Twsp.	6-28-75	Saturday	5:07 a.m.	C.R. 537 – 28.2	1 Driver 1 Passenger
Easthampton Twsp.	6-28-75	Saturday	5:05 p.m.	C.R. 537	1 Driver
Mt. Laurel Twsp.	6-29-75	Sunday	12:32 a.m.	Union Mill Rd.	1 Passenger
Mt. Laurel Twsp	7-02-75	Wednesday	12:45 a.m.	C.R. 603	1 Driver
Southampton Twsp.	7-05-75	Sunday	3:50 p.m.	C.R. 616	2 Passengers
Westhampton Twsp.	7-10-75	Thursday	6:10 a.m.	G.S.P. – 44.0	1 Driver
Medford Lakes	7-10-75	Thursday	9:35 p.m.	C.R. 620 - Narragansett Trail	1 Bicyclist
Bordentown Twsp.	7-11-75	Friday	4:25 p.m.	C.R. 528	1 Pedestrian
Evesham Twsp.	7-13-75	Sunday	12:31 a.m.	Maple Ave.	1 Driver
Burlington Twsp.	7-14-75	Monday	12:15 p.m.	I-295 – 46.6	1 Driver

BURLINGTON COUNTY (cont.)

Municipality	Date	Day of Week	Time	Roadway – M.P.	Persons Killed
Maple Shade Twsp.	7-14-75	Monday	9:13 p.m.	N.J. 41 – 13.3	1 Pedestrian
Shamong Twsp.	8-11-75	Monday	6:00 p.m.	U.S. 206 – 8.9	1 Driver
Southampton Twsp.	9-07-75	Sunday	2:18 a.m.	N.J. 70 – 16.5	1 Driver
Evesham Twsp.	9-10-75	Wednesday	12:10 p.m.	N.J. 70 – 9.0	1 Driver
Westhampton Twsp.	9-16-75	Tuesday	4:36 p.m.	C.R. 626	1 Pedestrian
Riverside Twsp.	9-18-75	Thursday	9:26 p.m.	C.R. 543	1 Pedestrian
Mt. Laurel Twsp.	9-20-75	Saturday	1:20 a.m.	N.J.T.P. – 33.25	2 Pedestrians
Chesterfield Twsp.	10-02-75	Thursday	2:35 a.m.	C.R. 528 – 3.8	1 Driver
Chesterfield Twsp.	10-04-75	Saturday	5:10 a.m.	N.J.T.P. – 56.4	1 Driver
Bordentown Twsp.	10-10-75	Friday	5:00 p.m.	U.S. 206 – 38.20	1 Driver
Bordentown Twsp.	10-12-75	Sunday	2:12 a.m.	U.S. 130 – 55.4	1 Driver
Mount Laurel Twsp.	10-14-75	Tuesday	8:06 a.m.	C.R. 607	1 Pedestrian
Wrightstown Boro	10-22-75	Wednesday	10:20 p.m.	Fort Dix St.	1 Pedestrian
Easthampton Twsp.	10-27-75	Monday	6:10 a.m.	U.S. 206 – 26.3	1 Driver
Cinnaminson Twsp.	10-30-75	Thursday	3:40 a.m.	N.J. 73 – 31.8	1 Driver
Medford Twsp.	11-02-75	Sunday	12:23 a.m.	C.R. 541	1 Driver 1 Passenger
Chesterfield Twsp.	11-04-75	Tuesday	5:35 p.m.	N.J.T.P. – 55.19	1 Driver
Bordentown Twsp.	11-06-75	Thursday	10:35 p.m.	N.J.T.P. – 54.2	1 Driver 2 Passengers
Mansfield Twsp.	11-09-75	Sunday	4:45 a.m.	N.J. 68 – 7.4	1 Driver
Medford Twsp.	11-22-75	Saturday	12:42 a.m.	C.R. 532	1 Driver
Mansfield Twsp.	11-27-75	Thursday	8:10 p.m.	U.S. 206 – 32.8	1 Driver
N. Hanover Twsp.	12-03-75	Wednesday	5:15 p.m.	C.R. 537 – 31.8	1 Pedestrian
Springfield Twsp.	12-04-75	Thursday	12:05 a.m.	Smithville-Jacksonville Rd	1 Driver
N. Hanover Twsp.	12-13-75	Saturday	6:30 p.m.	C.R. 528 – 32.0	1 Pedestrian
Springfield Twsp.	12-23-75	Tuesday	3:50 p.m.	U.S. 206 – 26.6	1 Passenger

CAMDEN COUNTY

Municipality	Date	Day of Week	Time	Roadway – M.P.	Persons Killed
Mt. Ephriam Boro	1-03-75	Friday	8:50 p.m.	N.J. 168 & S. Park Ave.	1 Pedestrian
Cherry Hill Twsp.	1-11-75	Saturday	1:35 a.m.	N.J. 45	5 Passengers
Bellmawr Boro	1-17-75	Friday	2:20 a.m.	I-295 – 25.8	1 Driver
Camden	1-19-75	Sunday	3:00 a.m.	C.R. 543	1 Passenger
Gibbsboro	1-23-75	Thursday	9:32 p.m.	C.R. 684	1 Passenger
Voorhees Twsp.	1-31-75	Friday	1:40 p.m.	Burnt Mill Rd.	1 Driver
Winslow Twsp.	2-21-75	Friday	12:30 p.m.	N.J. 73 – 12.0	1 Pedestrian

CAMDEN COUNTY (cont.)

Municipality	Date	Day of Week	Time	Roadway – M.P.	Persons Killed
Camden	2-25-75	Tuesday	1:02 p.m.	30th St.	1 Pedestrian
Haddonfield Boro	2-28-75	Friday	1:15 a.m.	N.J. 41 & C.R. 641 & C.R. 573	1 Driver 2 Passengers
Oaklyn Boro	3-01-75	Saturday	7:40 p.m.	W. Clinton Ave.	1 Pedestrian
Gloucester Twsp.	3-09-75	Sunday	2:46 a.m.	Somerdale Rd.	1 Driver
Winslow Twsp.	3-09-75	Sunday	7:41 p.m.	N.J. 73 – 12.32	1 Pedestrian
Winslow Twsp.	3-12-75	Wednesday	6:40 p.m.	C.R. 705	1 Driver
Gloucester City	3-16-75	Sunday	6:20 p.m.	I-76	1 Driver
Gloucester Twsp.	3-25-75	Tuesday	12:30 p.m.	Erial-New Brooklyn Rd & Jarvis Rd.	2 Passengers
Stratford Boro	3-30-75	Sunday	10:52 a.m.	U.S. 30 – Hunt Ave	1 Pedestrian
Magnolia Boro	4-06-75	Sunday	11:06 P.m.	U.S. 30 & C.R. 544	1 Passenger
Magnolia Boro	4-12-75	Saturday	7:08 p.m.	C.R. 544 & Albertsn Ave.	1 Passenger
Camden	4-24-75	Thursday	2:29 a.m.	U.S. 130	1 Driver
Gloucester Twsp.	4-26-75	Saturday	5:14 p.m.	Chews Landing Rd. & Lincoln Drive	1 Driver
Voorhees Twsp.	4-29-75	Tuesday	1:43 a.m.	Gibbsboro Rd.	1 Driver
Haddon Twsp.	5-04-75	Monday	2:37 a.m.	U.S. 130 & Collings Ave.	1 Passenger
Bellmawr Boro	5-06-75	Tuesday	9:50 a.m.	I-295 – 27.0	1 Driver
Waterford Twsp.	5-09-75	Friday	8:13 p.m.	U.S. 30 & Pinehurst Dr.	1 Driver
Gloucester City	5-12-75	Monday	10:05 p.m.	Jersey Ave.	1 Passenger
Berlin Boro	5-16-75	Friday	10:03 a.m.	C.R. 689	1 Passenger
Chesilhurst Boro	5-16-75	Friday	9:30 p.m.	Center & 3rd Aves.	1 Driver
Camden	5-28-75	Wednesday	12:38 a.m.	Sixth St.	1 Pedestrian
Pennsauken Twsp.	6-03-75	Tuesday	3:12 a.m.	U.S. 130 & Westfld Ave.	1 Driver
Waterford Twsp.	7-01-75	Tuesday	6:30 a.m.	West Atco Ave.	1 Pedestrian
Gloucester Twsp.	7-05-75	Saturday	8:20 a.m.	N.J. 42 – 8.5	1 Driver
Voorhees Twsp.	7-05-75	Saturday	4:01 p.m.	N.J. 73 – 20.45	1 Driver
Haddon Heights Boro	7-09-75	Wednesday	6:52 p.m.	Kings Highway	1 Passenger
Bellmawr Boro	7-14-75	Monday	9:45 a.m.	I-295 – 26.5	1 Driver
Winslow Twsp.	7-26-75	Saturday	3:10 p.m.	N.J. 73 – 11.6	1 Pedestrian
Winslow Twsp.	8-02-75	Saturday	3:50 p.m.	S.H. 73 – 7.3	1 Driver
Gloucester City	8-03-75	Sunday	3:50 p.m.	Walt Whitman Bridge – Ramp (I-76)	1 Passenger
Cherry Hill Twsp.	8-04-75	Monday	6:34 p.m.	N.J. 70 – 6.2	1 Driver
Winslow Twsp.	8-08-75	Friday	5:35 p.m.	A/C Exp. – 30.9E	1 Passenger
Camden	8-16-75	Saturday	5:18 p.m.	Sixth & Pine Sts.	1 Pedestrian
Pine Hill Boro	8-25-75	Monday	3:16 a.m.	Erial Rd.	1 Driver
Camden	9-01-75	Sunday	7:04 p.m.	River Rd.	1 Driver
Cherry Hill Twsp.	9-09-75	Tuesday	8:48 p.m.	N.J. 38	1 Pedestrian

CAMDEN COUNTY (cont.)

Municipality	Date	Day of Week	Time	Roadway – M.P.	Persons Killed
Camden	9-13-75	Saturday	6:58 p.m.	Magnolia Ave.	1 Driver
Cherry Hill Twsp.	9-22-75	Monday	7:43 p.m.	North Park Drive	1 Passenger
Gloucester Twsp.	10-16-75	Thursday	2:29 a.m.	Erial Rd.	1 Driver 1 Passenger
Pine Hill Boro	10-17-75	Friday	6:26 p.m.	C.R. 534	1 Pedestrian
Somerdale Boro	10-18-75	Saturday	4:40 a.m.	Warick Rd.	1 Driver
Pennsauken Twsp.	10-22-75	Wednesday	3:51 a.m.	C.R. 644 & Old Haddonfield Rd.	1 Driver
Cherry Hill Twsp.	10-26-75	Sunday	1:12 a.m.	Brace Rd.	1 Passenger
Bellmawr Boro	11-04-75	Tuesday	1:00 a.m.	I-295 – 25.8	1 Pedestrian
Magnolia Boro	11-06-75	Thursday	2:53 p.m.	C.R. 544	1 Pedestrian
Pennsauken Twsp.	11-11-75	Tuesday	1:54 p.m.	Hylton Rd.	1 Driver
Gloucester Twsp.	11-13-75	Thursday	11:45 p.m.	N.J. 42 – 10.0	1 Pedestrian
Lawnside Boro	11-19-75	Wednesday	7:18 p.m.	U.S. 30 & Oak Ave.	1 Pedestrian
Pennsauken Twsp.	11-21-75	Friday	8:00 p.m.	C.R. 543	1 Pedestrian
Gloucester City	11-26-75	Wednesday	1:25 a.m.	Walt Whitman Bridge	2 Drivers 1 Passenger
Haddon Heights Boro	11-30-75	Sunday	6:40 a.m.	U.S. 30 – 51.3	1 Pedestrian
Haddon Twsp.	12-10-75	Wednesday	7:39 p.m.	U.S. 130 & Nicholson Rd.	1 Pedestrian
Merchantville Boro	12-19-75	Friday	8:38 a.m.	Cove Rd & Rudderow Av	1 Driver
Cherry Hill Twsp.	12-20-75	Saturday	4:03 a.m.	N.J. 70 – 3.3	1 Driver
Gloucester City	12-24-75	Wednesday	6:25 p.m.	I-76 – 0.9	1 Driver 1 Passenger
Cherry Hill Twsp.	12-26-75	Friday	9:21 p.m.	C.R. 561 – 42.7	1 Pedestrian
Camden	12-26-75	Friday	6:41 p.m.	Broadway	1 Pedestrian
Haddon Twsp.	12-30-75	Tuesday	5:45 p.m.	MacArthur Dr.	1 Pedestrian

CAPE MAY COUNTY

Municipality	Date	Day of Week	Time	Roadway – M.P.	Persons Killed
Dennis Twsp.	1-01-75	Wednesday	2:35 a.m.	C.R. 550	1 Driver
Middle Twsp.	2-01-75	Saturday	4:25 p.m.	U.S. 9 – 10.2	1 Driver 1 Passenger
Upper Twsp.	2-08-75	Saturday	12:45 a.m.	N.J. 50 – 1.4	1 Driver
Upper Twsp.	2-21-75	Friday	8:45 p.m.	C.R. 23 – .9	1 Pedestrian
Dennis Twsp.	5-17-75	Saturday	7:40 a.m.	G.S.P. – 14.9	1 Driver
Upper Twsp.	5-26-75	Monday	12:20 a.m.	U.S. 9 – 24.5	1 Driver
Upper Twsp.	6-01-75	Sunday	6:35 a.m.	U.S. 9 – 22.5	1 Driver
Middle Twsp.	6-29-75	Sunday	6:55 p.m.	N.J. 47 – 11.0	1 Passenger
West Cape May	7-02-75	Wednesday	10:29 p.m.	C.R. 26 (Broadway)	1 Bicyclist

CAPE MAY COUNTY (cont.)

Municipality	Date	Day of Week	Time	Roadway – M.P.	Persons Killed
Ocean City	7-10-75	Thursday	1:35 p.m.	Bay Ave.	1 Bicyclist
Ocean City	7-24-75	Thursday	4:58 p.m.	N.J. 52	1 Bicyclist
Dennis Twsp.	7-30-75	Wednesday	8:10 a.m.	C.R. 585 – 25.0	2 Passengers
Wildwood Crest	8-03-75	Sunday	5:15 a.m.	Ocean Ave.	1 Driver
Lower Twsp.	8-26-75	Tuesday	12:54 p.m.	N.J. 109 & Ocean Highway	1 Driver
Middle Twsp.	8-30-75	Saturday	3:43 a.m.	N.J. 47 – 11.0	1 Driver
Lower Twsp.	11-30-75	Sunday	10:10 p.m.	New England Rd.	1 Driver 3 Passengers

CUMBERLAND COUNTY

Municipality	Date	Day of Week	Time	Roadway – M.P.	Persons Killed
Vineland	2-03-75	Monday	1:24 p.m.	So. Main Rd.	1 Pedestrian
Fairfield Twsp.	2-27-75	Thursday	11:55 p.m.	C.R. 9 – 15.8	1 Driver
Millville	3-29-75	Saturday	11:50 p.m.	Cedarville Rd.	1 Pedestrian
Vineland	4-21-75	Monday	2:51 a.m.	Wheat Rd. & N.J. 47	1 Driver
Upper Deerfield Twsp.	4-24-75	Thursday	10:45 p.m.	C.R. 59	1 Driver
Bridgeton	4-25-75	Friday	3:07 p.m.	Fayette St.	1 Pedestrian
Lawrence Twsp.	4-27-75	Sunday	10:25 p.m.	C.R. 10	1 Driver
Vineland	4-30-75	Wednesday	2:23 a.m.	West Landis Ave.	1 Pedestrian
Vineland	5-07-75	Wednesday	8:15 p.m.	N.West Blvd & Wheat Rd	1 Driver
Vineland	6-15-75	Sunday	4:00 p.m.	N.West Blvd & Wheat Rd	1 Passenger
Lawrence Twsp.	6-19-75	Thursday	2:40 a.m.	C.R. 9 – 13.1	1 Driver 1 Passenger
Upper Deerfield Twsp.	6-28-75	Saturday	12:40 p.m.	C.R. 59	1 Passenger
Maurice River Twsp.	7-04-75	Friday	4:20 a.m.	N.J. 49 – 42.3	1 Driver 1 Passenger
Bridgeton	7-19-75	Saturday	2:12 a.m.	Church St.	1 Driver
Maurice River Twsp.	7-30-75	Wednesday	11:50 p.m.	East Point Rd.	1 Passenger
Deerfield Twsp.	8-02-75	Saturday	10:05 p.m.	C.R. 552 – 6.3	1 Driver
Vineland	8-20-75	Wednesday	3:41 a.m.	West Sherman Ave.	1 Driver
Lawrence Twsp.	8-20-75	Wednesday	6:35 p.m.	C.R. 9 – 13.5	1 Driver
Bridgeton	8-29-75	Friday	8:51 p.m.	N.J. 77 & Cumberland Av	1 Pedestrian
Vineland	8-30-75	Saturday	11:53 p.m.	Mays Landing Rd.	1 Driver
Fairfield Twsp.	9-02-75	Tuesday	12:08 a.m.	Coombs Dr.	1 Pedestrian
Vineland	10-09-75	Thursday	5:00 p.m.	Park & Valley Aves.	1 Driver
Millville	10-14-75	Tuesday	2:51 p.m.	Silver Run Rd.	1 Driver
Lawrence Twsp.	11-21-75	Friday	4:50 p.m.	C.R.9 & Sheprd Davis Rd	1 Driver
Vineland	12-11-75	Thursday	11:59 p.m.	N.J. 47 – 43.7	1 Driver

ESSEX COUNTY

Municipality	Date	Day of Week	Time	Roadway – M.P.	Persons Killed
Irvington	1-02-75	Thursday	5:51 p.m.	G.S.P. – 114.5	1 Driver
Orange	1-08-75	Wednesday	11:22 a.m.	Park Drive	1 Driver
Cedar Grove	1-15-75	Wednesday	5:15 p.m.	N.J. 23	1 Passenger
South Orange	1-16-75	Thursday	11:12 p.m.	C.R. 57	1 Driver 1 Passenger
Orange	1-22-75	Wednesday	5:54 p.m.	White & Ridge Sts.	1 Pedestrian
Fairfield	1-28-75	Tuesday	12:21 a.m.	U.S. 46 – 55.2	1 Pedestrian
Livingston	1-31-75	Friday	1:54 p.m.	Shrewsbury Dr.	1 Driver
Nutley	1-31-75	Friday	3:23 p.m.	Prospect St.	1 Pedestrian
Montclair	1-31-75	Friday	8:41 p.m.	Harrissn Av & Homewd Wy	1 Pedestrian
West Orange	2-01-75	Saturday	3:42 p.m.	Prospect Ave.	1 Driver
Newark	2-04-75	Tuesday	9:43 p.m.	N.J. 22 & U.S. 1 - 9	2 Passengers
Newark	2-06-75	Thursday	3:15 p.m.	Lake St.	1 Driver
Montclair	2-11-75	Tuesday	8:55 p.m.	Valley Rd. (C.R.65) & Claremont Ave.	1 Driver
Newark	2-18-75	Tuesday	5:45 p.m.	I-280 – 14.2	2 Drivers
Irvington	2-21-75	Friday	1:55 p.m.	Nye Ave.	1 Pedestrian
Orange	2-27-75	Thursday	3:08 p.m.	Morris St.	1 Pedestrian
Nutley	3-11-75	Tuesday	10:30 p.m.	C.R. 11	1 Pedestrian
Caldwell	3-14-75	Friday	12:59 p.m.	C.R. 4	2 Passengers
East Orange	3-23-75	Sunday	4:01 a.m.	N. Main St.	1 Driver
Newark	3-23-75	Sunday	10:40 p.m.	C.R. 58	1 Pedestrian
Newark	3-26-75	Wednesday	10:55 p.m.	N.J.T.P. – 103.18	1 Passenger
Roseland Boro	4-07-75	Monday	8:30 a.m.	C.R. 27	1 Driver
Newark	4-23-75	Wednesday	7:55 p.m.	Pine St.	1 Pedestrian
Newark	4-23-75	Wednesday	11:55 p.m.	Frelinghuysen Ave.	1 Pedestrian
Newark	4-25-75	Friday	9:00 p.m.	N.J. 21	1 Driver 1 Passenger
Cedar Grove	4-27-75	Sunday	10:49 p.m.	N.J. 23	1 Driver
Livingston	4-30-75	Wednesday	4:26 p.m.	Walnut St.	1 Pedestrian
Glen Ridge Boro	5-03-75	Saturday	2:02 p.m.	Ridgewood Ave.	1 Pedestrian
Newark	5-04-75	Sunday	2:50 a.m.	Raymnd Blvd & Oxfrd St	1 Driver
Belleville	5-08-75	Thursday	9:29 a.m.	Floyd St.	1 Pedestrian
Newark	5-08-75	Thursday	7:07 p.m.	N. 5th St. & 7th Ave.	1 Pedestrian
Nutley	5-08-75	Thursday	7:42 p.m.	N.J. 21	1 Pedestrian
Newark	5-10-75	Saturday	6:53 a.m.	18th Ave. & 19th St.	1 Driver
Newark	5-10-75	Saturday	10:08 p.m.	Washington St.	1 Pedestrian
Nutley	5-12-75	Monday	2:00 p.m.	Franklin Ave.	1 Pedestrian
Newark	5-14-75	Wednesday	5:08 p.m.	Dayton St.	1 Pedestrian
Newark	5-15-75	Thursday	8:46 p.m.	Broad St.	1 Pedestrian

ESSEX COUNTY (cont.)

Municipality	Date	Day of Week	Time	Roadway – M.P.	Persons Killed
Newark	5-19-75	Monday	11:23 p.m.	U.S. 22 – 58.59	1 Driver
East Orange	5-20-75	Tuesday	12:55 p.m.	Roosevelt & Lafayette	1 Driver
Bloomfield	5-21-75	Wednesday	12:19 a.m.	Broad St.	1 Driver 1 Passenger
Newark	5-28-75	Wednesday	12:29 p.m.	Broad St.	1 Pedestrian
Newark	6-08-75	Sunday	3:25 p.m.	Irving Ave.	1 Pedestrian
Newark	6-16-75	Monday	4:55 p.m.	N.J. 21 – 4.70	1 Driver 2 Passengers
Newark	6-22-75	Sunday	9:15 p.m.	Raymond Blvd.	1 Pedestrian
Newark	6-27-75	Friday	4:44 p.m.	N.J. 21 & New York Ave.	1 Driver
Bellville	6-29-75	Sunday	7:58 p.m.	N.J. 21 – 5.9	1 Driver
Newark	6-30-75	Monday	8:50 a.m.	C.R. 22	1 Pedestrian
Newark	7-01-75	Tuesday	1:22 p.m.	Hawthorne Ave.	1 Pedestrian
Nutley	7-03-75	Thursday	5:11 p.m.	N.J. 21 – 8.39	1 Pedestrian
Newark	7-06-75	Sunday	12:12 a.m.	Frelinghuysen Ave.	1 Driver
Newark	7-07-75	Monday	4:50 p.m.	Ellery Ave.	1 Pedestrian
Newark	7-19-75	Saturday	12:45 a.m.	N.J. 21 – 4.62	1 Pedestrian
Newark	7-19-75	Saturday	3:31 a.m.	N.J. 21 & Chester Exit	1 Passenger
East Orange	7-19-75	Saturday	9:47 p.m.	Steuben St.	1 Bicyclist
Irvington	7-20-75	Sunday	3:31 p.m.	21st St.	1 Pedestrian
Newark	7-25-75	Friday	2:05 a.m.	Bloomfield Ave.	1 Driver
East Orange	7-25-75	Friday	2:25 p.m.	Central Ave. (C.R. 8) & So. Grove St. (C.R. 25)	1 Passenger
West Caldwell	7-28-75	Monday	5:20 p.m.	Fairfield Ave.	1 Driver
Livingston	7-29-75	Tuesday	10:18 a.m.	East Northfield & Old Short Hills Rds.	1 Passenger
East Orange	7-29-75	Tuesday	11:40 a.m.	I-280 – 12.4	1 Driver 1 Passenger
Roseland Boro	7-30-75	Wednesday	10:25 a.m.	Eagle Rock Ave (C.R. 17)	1 Driver
Newark	8-01-75	Friday	9:21 p.m.	Broad St.	1 Pedestrian
Caldwell	8-01-75	Friday	12:02 p.m.	C.R. 4	1 Pedestrian
Newark	8-07-75	Thursday	5:53 a.m.	Elizabth Av & Bigelow St	1 Driver
Livingston	8-18-75	Monday	2:33 a.m.	Shrwsbry & N.Baum Ct	1 Driver
Newark	8-22-75	Friday	10:02 p.m.	Broad St.	1 Pedestrian
Newark	8-27-75	Wednesday	7:50 p.m.	13th Ave. & So. Tenth St.	1 Bicyclist
West Orange	9-02-75	Tuesday	11:14 p.m.	C.R. 17	1 Driver
Newark	9-06-75	Saturday	12:05 p.m.	C.R. 58	1 Pedestrian
Newark	9-07-75	Sunday	5:10 p.m.	Ferry & Brill Sts.	1 Driver 1 Passenger
Bloomfield	9-16-75	Tuesday	3:00 p.m.	Chestr Av & Ampr Pkwy	1 Driver
Irvington	9-16-75	Tuesday	3:27 p.m.	G.S.P. 145.25	1 Pedestrian

ESSEX COUNTY (cont.)

Municipality	Date	Day of Week	Time	Roadway – M.P.	Persons Killed
Livingston	9-18-75	Thursday	7:59 p.m.	N.J. 10 – 18.40	1 Pedestrian
Newark	9-19-75	Friday	6:45 a.m.	N.J.T.P. – 104.20	1 Driver
Newark	9-21-75	Sunday	1:00 p.m.	C.R.624 & US 1 Ovrpass	1 Driver
Newark	10-02-75	Thursday	1:58 p.m.	N.J. 21	1 Driver
Newark	10-03-75	Friday	3:50 p.m.	West Kinney St.	1 Pedestrian
West Orange	10-05-75	Sunday	12:40 a.m.	C.R. 17	1 Driver
Newark	10-06-75	Monday	12:50 p.m.	Port St. & Doremus Ave.	1 Driver
Newark	10-07-75	Tuesday	7:07 p.m.	C.R. 75	1 Passenger
Bellville	10-08-75	Wednesday	12:11 a.m.	Mill St.	1 Driver
Cedar Grove Twsp.	10-11-75	Saturday	1:32 p.m.	N.J. 23 – 1.25	1 Driver
South Orange	10-12-75	Sunday	10:50 a.m.	C.R. 24	1 Driver
Newark	10-19-75	Sunday	1:35 a.m.	W. Alpine St & Belmont	1 Driver
Newark	10-24-75	Friday	3:14 p.m.	S. 17th St & Madison Av	1 Pedestrian
Montclair	10-25-75	Saturday	3:09 a.m.	C.R. 18	1 Passenger
Orange	10-31-75	Friday	1:38 a.m.	Freeway Dr & Oakwd Av	1 Pedestrian
Cedar Grove Twsp.	11-06-75	Thursday	12:35 p.m.	N.J. 23 – 3.59	1 Driver
Irvington	11-07-75	Friday	10:40 p.m.	G.S.P. – 145.7	1 Driver
West Orange	11-14-75	Friday	2:45 a.m.	Whittingham Pl.	1 Driver
Montclair	11-17-75	Monday	3:01 p.m.	Clairmnt Ave & Grove St	1 Driver
Newark	11-20-75	Thursday	5:50 p.m.	Belmont Ave.	1 Pedestrian
Newark	11-25-75	Tuesday	2:15 p.m.	Sussex Ave.	1 Pedestrian
Bloomfield	11-30-75	Sunday	1:21 a.m.	G.S.P. – 149.5	1 Driver
Livingston	11-30-75	Sunday	2:33 a.m.	C.R. 61-B	1 Driver 1 Passenger
Bloomfield	12-07-75	Sunday	6:41 p.m.	C.R. 4 & Newark Ave.	1 Pedestrian
Newark	12-09-75	Tuesday	7:42 p.m.	Nesbitt St.	1 Pedestrian
Roseland Boro	12-14-75	Sunday	9:25 p.m.	C.R. 17	1 Passenger
Livingston	12-26-75	Friday	1:52 p.m.	C.R. 527	1 Passenger
Bellville	12-29-75	Monday	9:19 p.m.	Joralemon St.	1 Pedestrian
Fairfield Boro	12-31-75	Wednesday	6:03 p.m.	Two Bridges Rd.	1 Pedestrian

GLOUCESTER COUNTY

Municipality	Date	Day of Week	Time	Roadway – M.P.	Persons Killed
Glassboro City	1-04-75	Saturday	2:25 a.m.	C.R. 553 & Grove St.	1 Passenger
Deptford Twsp.	1-12-75	Sunday	1:10 a.m.	N.J. 42	1 Driver 2 Passengers
Monroe Twsp.	1-13-75	Monday	7:19 a.m.	C.R. 130	1 Driver

GLOUCESTER COUNTY (cont.)

Municipality	Date	Day of Week	Time	Roadway – M.P.	Persons Killed
Elk Twsp.	1-19-75	Sunday	8:30 p.m.	N.J. 77	1 Driver 2 Passengers
Logan Twsp.	1-20-75	Monday	8:05 a.m.	I-295	1 Driver
Deptford Twsp.	2-01-75	Saturday	4:45 a.m.	Bankbridge Rd.	1 Driver
Harrison Twsp.	2-22-75	Saturday	12:22 a.m.	N.J. 45 – 18.9	1 Driver 1 Passenger
Logan Twsp.	2-23-75	Sunday	6:50 a.m.	I-295 – 9.5	1 Driver
Mantua Twsp.	2-24-75	Monday	10:45 p.m.	C.R. 108 (Woodbury - Glassboro Rd.	1 Pedestrian
Mantua Twsp.	3-01-75	Saturday	3:27 a.m.	N.J. 45	1 Pedestrian
Greenwich Twsp.	3-02-75	Sunday	5:50 a.m.	Swedesboro Rd.	1 Driver
E. Greenwich Twsp.	3-13-75	Thursday	9:53 p.m.	Country House Rd.	1 Passenger
Deptford Twsp.	4-07-75	Monday	10:52 a.m.	N.J. 47 & Fox Run Rd.	1 Passenger
Deptford Twsp.	4-13-75	Sunday	5:55 p.m.	Almonesson Rd.	1 Driver
Deptford Twsp.	4-16-75	Wednesday	3:00 p.m.	N.J.T.P. – 23.4	1 Driver
Elk Twsp.	4-28-75	Monday	7:00 a.m.	C.R. 538	1 Passenger
Washington Twsp.	6-12-75	Thursday	12:28 p.m.	N.J. 42 & Garfield Ave	1 Driver
Washington Twsp.	6-21-75	Saturday	12:11 a.m.	C.R. 40	1 Driver
Washington Twsp.	6-25-75	Wednesday	5:31 p.m.	N.J. 42 & Garfield Ave.	1 Bicyclist
Washington Twsp.	7-05-75	Saturday	8:55 a.m.	N.J. 42 – 3.8	1 Driver 3 Passengers
Deptford Twsp.	7-05-75	Saturday	7:11 p.m.	N.J. 47 – 69.3	1 Driver 1 Passenger
Franklin Twsp.	7-13-75	Sunday	8:20 p.m.	N.J. 47 – 57.6	1 Driver
Washington Twsp.	7-21-75	Monday	2:50 p.m.	N.J. 47 – 65.9	1 Driver
Franklin Twsp.	8-03-75	Sunday	6:55 p.m.	Royal Ave.	1 Driver
Mantua Twsp.	8-03-75	Sunday	9:00 p.m.	C.R. 32	1 Pedestrian
Deptford Twsp.	8-05-75	Tuesday	12:33 p.m.	Cedar Ave.	1 Pedestrian
Franklin Twsp	10-06-75	Monday	8:07 p.m.	C.R. 555 – 27.5	1 Driver
Clayton Boro	10-11-75	Saturday	12:35 p.m.	Fries Mill Rd.	2 Passengers
Woodbury Hghts Boro	10-13-75	Monday	7:17 p.m.	N.J. 45 – 23.9	1 Pedestrian
Monroe Twsp.	11-04-75	Tuesday	4:50 a.m.	C.R. 536	1 Pedestrian
Elk Twsp.	11-05-75	Wednesday	4:42 p.m.	C.R. 553	1 Driver
Harrison Twsp.	11-05-75	Wednesday	4:45 p.m.	Richwood - Aura Rd.	1 Driver
Glassboro	11-19-75	Wednesday	12:50 p.m.	N.J. 47 – 61.0	1 Driver
Monroe Twsp.	11-23-75	Sunday	9:38 p.m.	C.R. 555 – 28.9	2 Drivers
Deptford Twsp.	12-01-75	Monday	10:22 a.m.	C.R. 544 & Almonesson	1 Passenger
W. Deptford Twsp.	12-19-75	Friday	8:37 p.m.	Grove Rd.	1 Driver
Deptford Twsp.	12-19-75	Friday	10:18 p.m.	Colonial Ave.	1 Driver
Greenwich Twsp.	12-27-75	Saturday	1:45 p.m.	C.R. 551	1 Driver

HUDSON COUNTY

Municipality	Date	Day of Week	Time	Roadway – M.P.	Persons Killed
Bayonne	1-12-75	Sunday	10:01 p.m.	Broadway	1 Pedestrian
Kearny	1-21-75	Tuesday	4:47 p.m.	Newark Turnpike	1 Driver
Harrison	1-22-75	Wednesday	12:10 p.m.	Harrison & Kingsland	1 Pedestrian
Jersey City	2-11-75	Tuesday	11:20 a.m.	Jersey & Newark Aves.	1 Pedestrian
Kearny	3-21-75	Friday	11:00 a.m.	N.J. 7	1 Driver
North Bergen	4-03-75	Thursday	4:19 p.m.	U.S. 1	1 Passenger
Harrison Twsp.	4-20-75	Sunday	1:01 p.m.	Harrison Ave.	1 Pedestrian
Jersey City	4-21-75	Monday	4:45 p.m.	Palisade Av. & North St.	1 Pedestrian
Jersey City	4-27-75	Sunday	1:03 a.m.	Jackson Ave.	1 Pedestrian
Kearny	4-28-75	Monday	8:36 a.m.	Pulaski Skyway	1 Driver
North Bergen	5-02-75	Friday	7:10 p.m.	Bergenline Av & 79th St.	1 Pedestrian
West New York	5-08-75	Thursday	10:32 p.m.	Kennedy Blvd & 57th St.	1 Pedestrian
Jersey City	5-11-75	Sunday	9:06 p.m.	Grand St.	1 Pedestrian
North Bergen	5-13-75	Tuesday	4:06 a.m.	N.J. 3	1 Driver
Union City	5-15-75	Thursday	5:04 p.m.	37th St.	1 Pedestrian
Jersey City	5-18-75	Sunday	7:05 a.m.	Pacific Ave & Forrest St	1 Driver
Weehawkin	5-24-75	Saturday	10:50 p.m.	Park Ave.	1 Pedestrian
Union City	6-06-75	Friday	9:41 p.m.	Kennedy Blvd.	2 Pedestrians
Jersey City	6-07-75	Saturday	11:30 a.m.	Franklin St. & Cambridge Ave.	1 Driver 1 Pedestrian
Jersey City	6-08-75	Sunday	9:40 a.m.	Merseles & Bright Sts.	1 Passenger
Union City	7-06-75	Sunday	3:25 a.m.	Central Ave. & 15th St.	1 Passenger
Jersey City	7-08-75	Tuesday	3:16 a.m.	N.J. 440 & N. Kellogg St.	1 Pedestrian
Jersey City	8-01-75	Friday	3:16 a.m.	Pavonia Av & Summit St	1 Driver
Jersey City	8-15-75	Friday	1:35 p.m.	9th St.	1 Pedestrian
Bayonne	8-29-75	Friday	10:42 a.m.	Ave. 'C' & 21st St.	1 Pedestrian
Jersey City	8-30-75	Saturday	1:48 a.m.	U.S. 1	1 Driver
Hoboken	9-24-75	Wednesday	2:18 p.m.	Grand & 1st Sts.	1 Pedestrian
West New York	10-01-75	Wednesday	8:59 a.m.	Broadway & 64th Sts.	1 Pedestrian
North Bergen	10-09-75	Thursday	7:51 p.m.	U.S. 1	1 Pedestrian
North Bergen	10-09-75	Thursday	11:26 p.m.	Bergenline Av. & 72nd St.	1 Pedestrian
Jersey City	10-16-75	Thursday	4:02 p.m.	Lincoln Drive	1 Pedestrian
Jersey City	10-25-75	Saturday	11:51 p.m.	N.J. 440	1 Pedestrian
North Bergen	10-27-75	Monday	8:06 p.m.	U.S. 1 & 74th St.	1 Driver 1 Passenger
Kearny	11-04-75	Tuesday	5:29 a.m.	N.J.T.P. – 108.20	1 Driver
Bayonne	11-06-75	Thursday	3:40 p.m.	Kennedy Blvd & 34th St.	1 Pedestrian
Jersey City	11-08-75	Saturday	3:26 p.m.	U.S. 1/9 & Broadway	1 Driver
Jersey City	11-19-75	Wednesday	1:45 a.m.	U.S. 1 & Palisade Ave	1 Driver
Kearny	11-25-75	Tuesday	9:56 a.m.	Kearny Ave.	1 Pedestrian

HUDSON COUNTY (cont.)

Municipality	Date	Day of Week	Time	Roadway – M.P.	Persons Killed
Hoboken	12-04-75	Thursday	11:56 p.m.	Washington & 11th Sts.	1 Pedestrian
Bayonne	12-11-75	Thursday	10:39 p.m.	Ave. 'E' & E. 30th St.	1 Pedestrian
Secaucus	12-15-75	Monday	1:40 p.m.	N.J.T.P. – 110.12	1 Driver
North Bergen	12-17-75	Wednesday	1:22 a.m.	Kennedy Blvd & 11th St.	1 Driver
Kearny	12-24-75	Wednesday	8:26 p.m.	Belleville Tpk.	1 Driver
Jersey City	12-25-75	Thursday	9:15 p.m.	Montgomery St.	1 Passenger
Jersey City	12-27-75	Saturday	3:30 p.m.	Pulaski Skyway	1 Passenger
Jersey City	12-30-75	Tuesday	6:49 a.m.	U.S. 1 & Secaucus Rd.	1 Pedestrian
Union City	12-31-75	Wednesday	8:06 a.m.	Bergenline Ave & 26th St	1 Driver

HUNTERDON COUNTY

Municipality	Date	Day of Week	Time	Roadway – M.P.	Persons Killed
Raritan Twsp.	1-17-75	Friday	11:22 a.m.	C.R. 523 & River Rd.	1 Driver
Delaware Twsp.	1-20-75	Monday	1:10 a.m.	N.J. 12	1 Passenger
Clinton Twsp.	2-14-75	Friday	10:40 p.m.	N.J. 31 – 33.5	1 Driver
Delaware Twsp.	4-15-75	Tuesday	10:50 p.m.	C.R. 579	1 Driver
Clinton Twsp.	4-18-75	Thursday	2:31 a.m.	N.J. 31	1 Driver
Holland Twsp.	5-28-75	Wednesday	5:30 p.m.	C.R. 519	1 Bicyclist
Readington Twsp.	5-31-75	Saturday	1:26 a.m.	U.S. 22 – 25.45	1 Pedestrian
East Amwell Twsp.	6-24-75	Tuesday	2:30 a.m.	N.J. 179	1 Driver
Glen Gardner	7-02-75	Wednesday	1:55 p.m.	Glenn Ave. & N.J. 31	1 Pedestrian
Union Twsp.	8-10-75	Sunday	3:47 a.m.	I-78 – 12.1	1 Driver
East Amwell Twsp.	8-11-75	Monday	11:00 p.m.	N.J. 31 – 13.3	1 Driver
Tewksbury Twsp.	9-02-75	Tuesday	10:45 p.m.	C.R. 523 & I-78	1 Passenger
Alexandria Twsp.	9-12-75	Friday	3:47 p.m.	C.R. 513 – 5.4	1 Pedestrian
Readington Twsp.	12-27-75	Saturday	6:50 p.m.	U.S. 22 – 26.4	1 Pedestrian

MERCER COUNTY

Municipality	Date	Day of Week	Time	Roadway – M.P.	Persons Killed
Hamilton Twsp.	1-15-75	Wednesday	2:00 p.m.	U.S. 206 & Buchanan Av	1 Pedestrian
Hamilton Twsp.	2-10-75	Monday	9:47 p.m.	C.R. 5 - Nottingham Way	1 Driver
Ewing Twsp.	2-16-75	Sunday	7:21 p.m.	C.R. 541 (Eggert's Crossing Rd.)	1 Pedestrian
West Windsor Twsp.	2-21-75	Friday	3:59 p.m.	C.R. 571 (Hightstown-Princeton Rd)	1 Passenger
Trenton (Died)	2-27-75 3-06-75	Thursday	3:45 p.m.	No. Hermitage & Bellevue Aves.	1 Pedestrian
West Windsor Twsp.	3-08-75	Saturday	12:58 a.m.	C.R. 535	1 Driver

MERCER COUNTY (cont.)

Municipality	Date	Day of Week	Time	Roadway – M.P.	Persons Killed
Hopewell Twsp.	3-24-75	Monday	9:46 a.m.	N.J. 29 – 11.5	1 Passenger
Trenton	4-28-75	Monday	1:16 a.m.	Franklin & Brown Sts.	1 Driver
Pennington Boro	5-12-75	Monday	2:58 a.m.	Ingleside Ave.	1 Driver
Princeton Twsp.	6-09-75	Monday	1:23 a.m.	U.S. 206 & Bayard La.	3 Passengers
Princeton Twsp.	6-15-75	Sunday	12:35 a.m.	Alexander Rd	1 Passenger
Lawrence Twsp.	7-06-75	Sunday	10:49 a.m.	U.S. 1 & Franklin Cr. Rd	1 Driver
Hamilton Twsp.	7-09-75	Wednesday	3:40 p.m.	S. Broad St. & Kirby Ave	1 Pedestrian
Hamilton Twsp.	7-09-75	Wednesday	3:40 p.m.	S. Broad St.	1 Driver
Trenton	7-09-75	Wednesday	5:23 p.m.	Parkside Ave.	1 Driver
Hamilton Twsp.	7-28-75	Monday	9:29 p.m.	S. Broad St & Sewell Ave	1 Pedestrian
Hamilton Twsp.	7-29-75	Tuesday	10:36 p.m.	C.R. 156	1 Driver
Princeton Twsp.	8-10-75	Sunday	2:54 a.m.	U.S. 206 – 55.7	1 Passenger
Ewing Twsp.	8-12-75	Tuesday	2:14 a.m.	Parkway Ave.	1 Driver
Washington Twsp.	8-15-75	Friday	12:10 p.m.	Gordon Rd.	1 Driver
Hopewell Twsp.	8-19-75	Tuesday	9:45 p.m.	C.R. 569	1 Pedestrian
Lawrence Twsp.	8-22-75	Friday	12:38 p.m.	C.R. 546	1 Driver
Hamilton Twsp.	9-01-75	Monday	1:31 a.m.	U.S. 206 – 39.10	1 Driver
Trenton	9-02-75	Tuesday	2:38 p.m.	Chambers & Greenwd Av.	1 Driver
Trenton	9-03-75	Wednesday	8:31 p.m.	Poplar St.	1 Pedestrian
Ewing Twsp.	9-23-75	Tuesday	3:01 p.m.	Pennington Rd.	1 Driver
Princeton	10-06-75	Monday	10:10 a.m.	Mt. Lucas Rd.	1 Pedestrian
East Windsor Twsp.	10-17-75	Friday	3:47 p.m.	Oak Creek & Dutch Neck Rds.	1 Pedestrian
Ewing Twsp.	10-22-75	Wednesday	5:26 p.m.	N.J. 29 – 6.5	1 Driver
Hamilton Twsp.	10-28-75	Tuesday	3:25 a.m.	U.S. 130 – 60.46	1 Passenger
Hopewell Twsp.	11-03-75	Monday	9:45 a.m.	N.J. 31 – 5.7	1 Driver
Hamilton Twsp.	11-07-75	Friday	7:59 p.m.	U.S. 206 – 39.91	1 Pedestrian
Trenton	11-07-75	Friday	8:29 p.m.	N.J. 29 – 1.67	1 Bicyclist
Hopewell Twsp.	11-08-75	Saturday	12:04 p.m.	Province Line Rd.	1 Driver
Lawrence Twsp.	11-09-75	Sunday	9:02 a.m.	I-295 – 67.55	1 Driver
Trenton	12-01-75	Monday	6:44 a.m.	Parkside & Stuyvsnt Aves	1 Pedestrian
Lawrence Twsp.	12-02-75	Tuesday	2:05 p.m.	U.S. 1 – 7.27	1 Driver
Hopewell Twsp.	12-03-75	Wednesday	8:40 a.m.	C.R. 518	1 Pedestrian

MIDDLESEX COUNTY

Municipality	Date	Day of Week	Time	Roadway – M.P.	Persons Killed
Woodbridge	1-05-75	Sunday	3:05 a.m.	U.S. 1 – 37.1	1 Pedestrian
Spotswood	1-05-75	Sunday	4:11 p.m.	Brunswick Ave. & Old Stage Rd.	1 Driver

MIDDLESEX COUNTY (cont.)

Municipality	Date	Day of Week	Time	Roadway – M.P.	Persons Killed
Perth Amboy	1-06-75	Monday	2:34 p.m.	High St.	1 Driver 1 Passenger
Madison Twsp.	1-08-75	Wednesday	10:00 p.m.	N.J. 35	1 Driver
Sayerville	1-14-75	Tuesday	2:56 p.m.	N.J. 35 & Lorraine Av	1 Driver
Woodbridge Twsp.	1-18-75	Saturday	2:33 p.m.	N.J.T.P. – I-II	1 Driver
Woodbridge Twsp.	1-25-75	Saturday	1:13 p.m.	Smith St & Industrial Rd	1 Passenger
Edison Twsp.	2-04-75	Tuesday	3:57 p.m.	Oak Tree Rd & Ventnr Dr	1 Pedestrian
Edison Twsp.	2-10-75	Monday	5:28 p.m.	Woodbridge Ave.	1 Driver
Edison Twsp.	2-17-75	Monday	2:20 a.m.	U.S. 1 – 29.12	1 Driver
Perth Amboy	3-15-75	Saturday	1:20 a.m.	N.J. 44	2 Passengers
Perth Amboy	3-15-75	Saturday	3:04 a.m.	N.J. 35 – 51.8	1 Driver
Edison Twsp.	3-19-75	Wednesday	6:12 p.m.	I-287 – .3	1 Driver
Piscataway	3-27-75	Thursday	12:26 a.m.	Washington Ave.	1 Driver
Sayerville	4-02-75	Wednesday	7:22 a.m.	Ernston Rd.	1 Driver
Cranbury Twsp.	4-04-75	Friday	1:00 p.m.	U.S. 130 & So. River Rd. Jughandle	1 Driver
Edison Twsp.	4-04-75	Friday	11:05 p.m.	Inman & Girard Aves.	1 Passenger
Edison Twsp.	4-05-75	Saturday	6:30 p.m.	N.J.T.P. – 88.15	1 Driver
Madison Twsp.	4-12-75	Saturday	1:47 a.m.	U.S. 9 – 125.3	1 Driver
N. Brunswick Twsp.	4-14-75	Monday	12:07 a.m.	U.S. 130 & King Rd.	1 Pedestrian
Sayerville	4-16-75	Wednesday	2:34 p.m.	N.J. 35 – 51.43	1 Driver
So. Plainfield	4-19-75	Saturday	12:15 a.m.	I-287 – 5.8	1 Pedestrian
Woodbridge Twsp.	4-19-75	Saturday	12:56 p.m.	U.S.9 & King Geo. Post	1 Driver
Middlesex Boro	4-24-75	Thursday	3:02 p.m.	N.J. 28 – 8.7	1 Driver
New Brunswick	4-29-75	Tuesday	4:34 a.m.	George St.	1 Driver
Woodbridge Twsp.	4-30-75	Wednesday	2:22 a.m.	N.J.T.P. – 93.35	1 Driver
Woodbridge Twsp.	5-02-75	Friday	6:25 p.m.	G.S.P. – 127.8	1 Driver
S. Brunswick Twsp.	5-02-75	Friday	8:05 p.m.	U.S. 1 – 18.0	1 Driver
Woodbridge Twsp.	5-04-75	Sunday	12:26 a.m.	G.S.P. – 131.0	1 Driver 2 Passengers
Sayerville	5-12-75	Monday	2:14 a.m.	Bordentown Ave.	1 Driver
E. Brunswick Twsp.	5-23-75	Friday	4:22 a.m.	N.J.T.P. – 83.19	1 Driver
Sayerville	5-24-75	Saturday	1:03 a.m.	U.S. 9 – 131.4	1 Passenger
Piscataway	5-26-75	Monday	7:36 p.m.	Old New Brunswick Rd & Port Reading R.R.	1 Driver 3 Passengers
E. Brunswick Twsp.	5-30-75	Friday	12:01 p.m.	Stratford Rd.	1 Driver
Piscataway	5-30-75	Friday	10:16 p.m.	River Rd.	1 Driver
Madison Twsp.	6-01-75	Sunday	10:27 a.m.	C.R. 516	1 Passenger
Cranbury Twsp.	6-01-75	Sunday	8:42 p.m.	U.S. 130 – 71.85	1 Driver
E. Brunswick Twsp.	6-08-75	Sunday	11:57 p.m.	Ryders Lane & Civic Center Dr.	1 Passenger

MIDDLESEX COUNTY (cont.)

Municipality	Date	Day of Week	Time	Roadway – M.P.	Persons Killed
Woodbridge Twsp.	6-13-75	Friday	5:25 a.m.	G.S.P. – 128.8	1 Driver
S. Brunswick Twsp.	6-14-75	Saturday	12:11 a.m.	N.J. 27 – 8.6	1 Passenger
Dunellen Boro	6-14-75	Saturday	12:13 p.m.	Walnut & W. 4th St.	1 Driver
Edison Twsp.	6-18-75	Wednesday	8:47 p.m.	U.S. 1 & Old Post Rd.	1 Driver
New Brunswick	6-20-75	Friday	5:01 p.m.	N.J.T.P. – 53.19	1 Driver
Madison Twsp.	6-23-75	Monday	12:14 a.m.	C.R. 516	1 Driver
Woodbridge Twsp.	7-03-75	Thursday	1:20 p.m.	G.S.P. – 128.1	1 Driver
Edison Twsp.	7-14-75	Monday	8:45 p.m.	U.S. 1 & Plainfield Ave.	1 Pedestrian
Middlesex Boro	7-20-75	Sunday	1:48 a.m.	Lincoln Blvd	1 Driver
Dunellen Boro	7-20-75	Sunday	11:25 p.m.	Mt. View Terr. & 3rd St.	1 Driver
Madison Twsp.	7-30-75	Wednesday	2:45 a.m.	Matawan Rd.	1 Driver
Woodbridge Twsp.	8-10-75	Sunday	1:00 a.m.	U.S. 1 – 35.9	1 Pedestrian
E. Brunswick Twsp.	8-23-75	Saturday	11:51 p.m.	Tices Lane	1 Driver
Edison Twsp.	9-02-75	Tuesday	4:20 p.m.	I-287 – 2.9	1 Driver
Madison Twsp.	9-12-75	Friday	12:30 a.m.	U.S. 9 & Perrine Rd.	1 Driver
Perth Amboy	9-14-75	Sunday	1:30 a.m.	New Brunswick & Lee St	1 Passenger
Metuchen	9-20-75	Saturday	1:58 a.m.	Central Ave.	1 Driver
Plainsboro Twsp.	9-21-75	Sunday	2:27 a.m.	Plainsboro-Princeton Rd.	1 Driver
Perth Amboy	9-21-75	Sunday	2:35 a.m.	Smith & State Sts.	1 Driver 1 Passenger
Madison Twsp.	9-23-75	Tuesday	10:05 p.m.	N.J. 34 – 24.70	1 Driver
Piscataway Twsp.	9-26-75	Friday	8:33 p.m.	I-287 – 7.4	1 Driver
Woodbridge Twsp.	9-27-75	Saturday	1:56 p.m.	Conduit Way & Archangela Ave.	1 Driver
S. Brunswick Twsp.	10-06-75	Monday	3:13 p.m.	Raymond Rd.	1 Driver
Edison Twsp.	10-21-75	Tuesday	7:17 p.m.	U.S. 1 – 28.02	1 Driver
S. Brunswick Twsp.	10-22-75	Wednesday	3:45 p.m.	C.R. 522 – 5.7	1 Driver
Edison Twsp.	10-22-75	Wednesday	9:39 p.m.	Talmadge Rd.	1 Driver
Carteret	10-23-75	Thursday	7:25 a.m.	N.J.T.P. – 95.3	1 Driver
Piscataway Twsp.	10-27-75	Monday	1:37 p.m.	River Rd & Rosshall Blvd	1 Driver
Madison Twsp.	10-30-75	Thursday	6:59 p.m.	Valley Vale Dr.	2 Pedestrians
Woodbridge Twsp.	10-31-75	Friday	9:23 p.m.	N.J.T.P. – 91.2	1 Pedestrian
Woodbridge Twsp.	11-06-75	Thursday	7:36 p.m.	Cliff Rd.	1 Passenger
S. Brunswick Twsp.	11-12-75	Wednesday	3:40 p.m.	U.S. 1 – 16.0	1 Driver
S. Plainfield	11-26-75	Wednesday	8:09 a.m.	I-287 – 5.5	1 Driver
Dunellen Boro	11-28-75	Friday	10:52 p.m.	Penfield Pl.	1 Pedestrian
E. Brunswick Twsp.	12-04-75	Thursday	2:05 a.m.	Church Lane	1 Driver
Edison Twsp.	12-04-75	Thursday	2:27 a.m.	Woodbridge Ave.	1 Passenger
Sayreville Boro	12-07-75	Sunday	2:34 a.m.	N.J. 35 – 47.5	1 Driver
Old Bridge Twsp.	12-12-75	Friday	12:41 p.m.	N.J. 34 – 26.3	1 Pedestrian

MIDDLESEX COUNTY (cont.)

Municipality	Date	Day of Week	Time	Roadway – M.P.	Persons Killed
Edison Twsp.	12-12-75	Friday	2:06 a.m.	N.J. 27 – 18.2	1 Pedestrian
Woodbridge Twsp.	12-13-75	Saturday	1:30 a.m.	N.J.T.P. – 98.11	1 Driver
Monroe Twsp.	12-13-75	Saturday	2:13 a.m.	C.R. 522 – 12.1	1 Pedestrian
Edison Twsp.	12-24-75	Wednesday	5:15 p.m.	U.S. 1 – 29.1	1 Pedestrian
New Brunswick	12-27-75	Saturday	2:26 a.m.	Easton Ave.	1 Pedestrian

MONMOUTH COUNTY

Municipality	Date	Day of Week	Time	Roadway – M.P.	Persons Killed
Eatontown	1-04-75	Saturday	12:36 a.m.	Wall St. & Old Deal Rd.	1 Driver
Middletown Twsp.	1-05-75	Sunday	5:49 a.m.	W. Front St.	1 Driver
Asbury Park	1-11-75	Saturday	5:21 p.m.	Bangs Ave.	1 Pedestrian
Middletown Twsp.	1-14-75	Tuesday	8:59 p.m.	N.J. 35	1 Driver
Freehold Boro	1-18-75	Saturday	10:05 p.m.	C.R. 537	1 Driver
Wall Twsp.	1-19-75	Sunday	1:02 p.m.	Winston Dr.	1 Pedestrian
Long Branch	1-22-75	Wednesday	6:05 p.m.	Second Ave.	1 Pedestrian
Asbury Park	1-24-75	Friday	3:04 p.m.	Prospect Ave.	1 Pedestrian
Freehold Twsp. (Died)	2-01-75 4-06-75	Saturday	12:12 p.m.	C.R. 537 & Wilson Ave	1 Passenger
Neptune Twsp.	2-04-75	Tuesday	6:27 a.m.	N.J. 33 & Atkins Ave.	1 Driver
Middletown Twsp.	2-06-75	Thursday	11:42 p.m.	C.R. 516 & Morford Rd.	1 Passenger
Manasquan Boro	2-15-75	Saturday	12:43 a.m.	N.J. 71 – 1.3	1 Passenger
Manalapan Twsp.	2-16-75	Sunday	2:41 a.m.	Gordons Corner Rd.	1 Driver
Howell Twsp.	2-23-75	Sunday	12:09 a.m.	N.J. 34 – 8.8	1 Passenger
Wall Twsp.	3-01-75	Saturday	8:25 p.m.	Martin Rd.	1 Passenger
Manalapan Twsp.	3-02-75	Sunday	12:06 a.m.	Tennent Rd.	1 Driver
Spring Lake Hgts.	3-03-75	Monday	10:09 a.m.	N.J. 71 – 2.8	1 Pedestrian
Rumson Boro	3-09-75	Sunday	8:35 a.m.	C.R. 520	1 Driver
West Long Branch	3-28-75	Friday	5:15 p.m.	C.R. 25	1 Passenger
Sea Bright	3-29-75	Saturday	6:31 p.m.	N.J. 36	1 Driver
Colts Neck Twsp.	3-29-75	Saturday	11:09 p.m.	N.J. 34	1 Driver
Middletown Twsp.	4-10-75	Thursday	12:21 p.m.	N.J. 35 – 35.8	1 Pedestrian
Howell Twsp.	4-10-75	Thursday	9:28 p.m.	U.S. 9 – 107.5	1 Driver 1 Passenger
Red Bank Boro	4-11-75	Friday	1:31 p.m.	Broad St.	1 Pedestrian
Howell Twsp.	4-12-75	Saturday	7:38 p.m.	Southard Ave.	1 Bicyclist
Freehold Twsp.	4-19-75	Saturday	10:05 p.m.	C.R. 522 – 20.4	1 Driver
Howell Twsp.	4-25-75	Friday	2:53 a.m.	N.J. 34 – 9.0	1 Driver
Wall Twsp.	5-04-75	Sunday	6:16 a.m.	N.J. 35 – 19.4	1 Driver

MONMOUTH COUNTY (cont.)

Municipality	Date	Day of Week	Time	Roadway – M.P.	Persons Killed
Sea Bright	5-12-75	Monday	3:05 a.m.	N.J. 36 – 10.2	1 Driver
Asbury Park	5-13-75	Tuesday	1:58 p.m.	Prospect Ave.	1 Pedestrian
Matawan Twsp.	5-17-75	Saturday	2:22 a.m.	Middlesex Rd.	1 Driver
Howell Twsp.	5-25-75	Sunday	8:45 p.m.	U.S. 9 & Third St.	1 Pedestrian
Asbury Park	5-29-75	Thursday	3:45 p.m.	7th & Grand Aves.	1 Passenger
Long Branch	5-29-75	Thursday	10:19 p.m.	Rockwell Ave.	1 Driver
New Shrewsbury Boro	5-30-75	Friday	3:40 a.m.	C.R. 13A (Sycamore Ave.)	1 Driver 4 Passengers
Highlands Boro	6-15-75	Sunday	8:50 a.m.	Bay Ave.	1 Passenger
Ocean Twsp.	6-16-75	Monday	2:38 p.m.	N.J. 35 & Deal Rd.	1 Passenger
Middletown Twsp.	6-29-75	Sunday	4:14 a.m.	G.S.P. – 113.0	1 Pedestrian
W. Long Branch Boro	7-03-75	Thursday	12:35 p.m.	Beechwd & Pinewd Aves.	1 Passenger
Wall Twsp.	7-06-75	Sunday	11:15 a.m.	18th Ave.	1 Driver
Marlboro Twsp.	7-12-75	Saturday	2:17 a.m.	N.J. 79 – 4.4	1 Driver
Ocean Twsp.	7-14-75	Monday	7:02 p.m.	W.Park Av & Frederic Dr	1 Driver
Belmar	8-02-75	Saturday	3:11 a.m.	Ocean & 9th Aves.	2 Pedestrians
Neptune Twsp.	8-05-75	Tuesday	2:29 p.m.	Memorial Dr. & 11th Ave.	1 Driver
Hazlet Twsp.	8-10-75	Sunday	7:46 p.m.	11th St. & Poplar Ave.	1 Passenger
Brielle	8-15-75	Friday	7:24 a.m.	N.J. 35 & Old Bridge Rd.	1 Driver
Howell Twsp.	8-21-75	Thursday	9:44 a.m.	Squankum-Yellowbrk & West Farms Rds.	1 Driver
Red Bank	8-28-75	Thursday	9:15 p.m.	Broad St.	1 Pedestrian
Hazlet Twsp.	8-29-75	Friday	4:15 a.m.	G.S.P. – 118.5 N.	1 Driver
Howell Twsp.	8-30-75	Saturday	2:30 a.m.	C.R. 547 – 14.55	1 Driver
Wall Twsp.	9-01-75	Monday	12:35 a.m.	G.S.P. – 97.5	1 Driver
Millstone Twsp.	9-06-75	Saturday	6:55 p.m.	N.J. 33 – 19.8	1 Driver
Howell Twsp.	9-06-75	Saturday	7:19 p.m.	N.J. 33 – 31.1	1 Driver 3 Passengers
Eatontown	9-08-75	Monday	6:15 a.m.	N.J. 35 & N.J. 71	1 Pedestrian
Middletown Twsp.	9-10-75	Wednesday	1:30 p.m.	N.J. 36 & Broadway	1 Driver
Red Bank	9-14-75	Sunday	2:09 a.m.	Broad St. & N.J. 35	1 Driver 1 Passenger
Howell Twsp.	9-14-75	Sunday	7:24 p.m.	C.R 547 – 14.8	1 Driver
Manasquan	9-15-75	Monday	10:39 a.m.	N.J. 71 – 1.1	1 Pedestrian
Wall Twsp.	9-20-75	Saturday	1:22 a.m.	C.R. 30	1 Passenger
Neptune Twsp.	9-20-75	Saturday	9:09 a.m.	Neptne Blvd & W.Lake Av	1 Driver
Manalapan Twsp.	9-21-75	Sunday	11:22 p.m.	C.R. 522 & Tennent Rd.	1 Driver 1 Passenger
Wall Twsp.	9-25-75	Thursday	10:37 a.m.	N.J. 35 & Warren Ave.	1 Driver
Neptune City	9-28-75	Sunday	2:31 a.m.	N.J. 35 – 22.7	1 Passenger

MONMOUTH COUNTY (cont.)

Municipality	Date	Day of Week	Time	Roadway – M.P.	Persons Killed
Middletown Twsp.	10-09-75	Thursday	11:06 p.m.	N.J. 36 & Hosford Ave.	1 Driver
Fairhaven Boro	10-29-75	Wednesday	11:58 p.m.	C.R. 34 & Cambridge Av	1 Driver
Colts Neck Twsp.	11-10-75	Monday	4:45 p.m.	Conover Rd.	1 Pedestrian
Manalapan Twsp.	11-16-75	Sunday	8:43 p.m.	Tennent Rd.	1 Pedestrian
Wall Twsp.	11-20-75	Thursday	2:25 a.m.	C.R. 20	1 Driver
Manalapan Twsp.	11-28-75	Friday	5:18 p.m.	U.S. 9 – 118.1	1 Pedestrian
Howell Twsp.	11-30-75	Sunday	12:34 a.m.	C.R. 547 - 32.4	1 Driver
Matawan Twsp.	11-30-75	Sunday	2:13 a.m.	N.J. 35 & Prospect Ave.	1 Driver
Asbury Park	12-05-75	Friday	7:57 a.m.	Langford & Second Sts.	1 Passenger
Asbury Park	12-21-75	Sunday	12:01 a.m.	Sunset Ave.	1 Driver
Upper Freehold Twsp.	12-24-75	Wednesday	7:30 p.m.	C.R. 526 - 11.3	1 Pedestrian

MORRIS COUNTY

Municipality	Date	Day of Week	Time	Roadway – M.P.	Persons Killed
Denville Twsp.	1-08-75	Wednesday	7:29 a.m.	N.J. 10	1 Driver 1 Passenger
Montville Twsp.	1-11-75	Saturday	1:53 a.m.	Pinebrook Rd.	1 Driver
Parsippany Troy Hills	1-13-75	Monday	1:44 p.m.	I-287 – 42N	1 Driver
Lincoln Park Boro	1-17-75	Friday	12:11 a.m.	U.S. 202	1 Driver
Denville Twsp.	1-18-75	Saturday	12:33 a.m.	N.J. 10 & Franklin Rd.	1 Driver 1 Passenger
Passaic Twsp.	1-20-75	Monday	9:50 a.m.	Northfield Rd.	1 Driver
Roxbury Twsp.	1-22-75	Wednesday	9:05 p.m.	I-80 – 28.7	1 Driver
Morris Twsp.	1-25-75	Saturday	2:17 a.m.	N.J. 24 – 8.9	1 Passenger
East Hanover (Died)	2-01-75 10-10-75	Saturday	12:48 a.m.	DeForest Ave.	1 Driver
Pequannock Twsp.	3-08-75	Saturday	8:37 p.m.	Newark-Pompton Tpk.	1 Pedestrian
Boonton Twsp.	3-16-75	Sunday	1:33 a.m.	I-287 – 44.5	1 Driver
Lincoln Park	3-28-75	Friday	7:50 p.m.	Ryerson Rd.	1 Driver 1 Passenger
Mine Hill Twsp.	4-06-75	Sunday	12:04 a.m.	U.S. 46 & S. Main St.	1 Driver
Chester Twsp.	4-12-75	Saturday	1:15 a.m.	U.S. 206 – 89.1	1 Driver
Harding Twsp.	4-17-75	Thursday	11:45 a.m.	C.R. 10 (Long Hill Rd.)	1 Driver
Chester Twsp.	4-19-75	Saturday	12:20 a.m.	N.J. 24	1 Driver
Montville Twsp.	4-20-75	Sunday	3:22 p.m.	I-287 – 46.6	1 Driver 1 Passenger
Butler Boro	4-28-75	Monday	6:16 p.m.	N.J. 23 & Boonton Ave.	1 Passenger
Chester Twsp.	5-09-75	Friday	6:40 p.m.	U.S. 206 – 89.3	1 Driver

MORRIS COUNTY (cont.)

Municipality	Date	Day of Week	Time	Roadway – M.P.	Persons Killed
Mt. Olive Twsp.	5-13-75	Tuesday	11:49 p.m.	U.S. 46 – 28.3	1 Pedestrian
Washington Twsp.	5-18-75	Sunday	6:03 p.m.	Naughtright Rd.	1 Passenger
Roxbury Twsp.	5-26-75	Monday	4:55 p.m.	N.J. 10 & Eyland Ave.	1 Bicyclist
Madison Boro	6-07-75	Saturday	9:21 p.m.	N.J. 24 & Sampson Ave.	1 Passenger
Morris Twsp.	6-09-75	Monday	12:18 a.m.	Burnham Parkway	1 Pedestrian
Roxbury Twsp.	6-16-75	Monday	8:26 p.m.	Mt. Arlington Blvd. & Logan Dr.	1 Bicyclist
Montville Twsp.	6-20-75	Friday	10:27 p.m.	Taylorstown Rd.	1 Driver
Morris Twsp.	6-21-75	Saturday	2:39 a.m.	Columbia Rd.	1 Driver
Roxbury Twsp.	7-12-75	Saturday	12:25 p.m.	U.S. 46 & Dell Ave.	1 Driver
Roxbury Twsp.	7-12-75	Saturday	11:20 p.m.	Lakeside Blvd.	1 Passenger
Rockaway Twsp.	7-21-75	Monday	10:26 p.m.	Mt. Pleasant Av & N.J. 15	1 Passenger
Montville Twsp.	7-29-75	Tuesday	11:49 p.m.	U.S. 46 & Hook Mt. Rd.	1 Pedestrian
Roxbury Twsp.	8-03-75	Sunday	6:00 p.m.	I-80 – 29.1	1 Driver
Florham Park	8-03-75	Sunday	10:41 p.m.	Brooklake Rd.	1 Driver
Montville Twsp.	8-16-75	Saturday	10:32 a.m.	U.S. 46 & Bloomfld Av.	1 Driver
Randolph Twsp.	8-21-75	Thursday	9:12 p.m.	Sussex Tpk.	1 Driver
Montville Twsp.	8-23-75	Saturday	4:50 p.m.	I-80 – 47.8	1 Passenger
Rockaway Boro	8-27-75	Wednesday	9:07 p.m.	I-80 – 37.2	1 Driver
Parsippany-Troy Hills Twsp.	8-30-75	Saturday	10:10 p.m.	N. Beverwycke Rd. & Hiawatha Blvd.	1 Pedestrian
E. Hanover Twsp.	8-31-75	Sunday	1:35 a.m.	S. Ridgedale Ave. & Tiffany Dr.	1 Driver
Chatham Boro	8-31-75	Sunday	4:37 a.m.	N.J. 24	1 Driver
Randolph Twsp.	9-04-75	Thursday	7:38 p.m.	W. Hanover Ave.	1 Pedestrian
Chester Twsp.	9-06-75	Saturday	4:45 p.m.	Pleasant Hill Rd.	1 Driver
Randolph Twsp.	9-07-75	Sunday	3:52 p.m.	S. Morris St. & Quaker Church Rd.	1 Driver
Butler	9-23-75	Tuesday	2:20 p.m.	N.J. 23 & Morse Ave.	1 Driver 1 Passenger
Rockaway Boro	9-28-75	Sunday	12:10 a.m.	E. Main & Flagge Sts.	1 Driver
Roxbury Twsp.	10-02-75	Thursday	7:48 p.m.	I-80 – 32.0	1 Pedestrian
Denville Twsp.	10-07-75	Tuesday	6:20 p.m.	I-80 – 38.5	1 Pedestrian
Lincoln Park Boro	10-13-75	Monday	6:40 p.m.	U.S. 202	1 Pedestrian
Rockaway Boro	10-17-75	Friday	9:30 p.m.	I-80 – 37.3	1 Driver
Morristown	10-23-75	Thursday	9:09 p.m.	Morris & Ford Aves.	1 Pedestrian
Pequannock Twsp.	11-09-75	Sunday	12:37 a.m.	Blvd. & Elizabeth Ave.	1 Driver
Roxbury Twsp.	11-13-75	Thursday	5:59 p.m.	U.S. 46 & Roxbury Ave.	1 Pedestrian
Parsip-Troy Hills Twsp.	11-20-75	Thursday	4:13 p.m.	I-80 – 40.9	1 Driver
Butler Boro	11-26-75	Wednesday	10:17 a.m.	N.J. 23 & Bartholdi Ave	1 Passenger

MORRIS COUNTY (cont.)

Municipality	Date	Day of Week	Time	Roadway – M.P.	Persons Killed
Parsip-Troy Hills Twsp.	11-30-75	Sunday	4:10 a.m.	I-80 – 43.8	1 Pedestrian
Denville Twsp.	12-05-75	Friday	8:50 a.m.	I-80 – 40.0	1 Driver
Parsippany Troy Hills Twsp.	12-31-75	Wednesday	6:55 a.m.	I-80 – 44.4	1 Passenger

OCEAN COUNTY

Municipality	Date	Day of Week	Time	Roadway – M.P.	Persons Killed
Beechwood Boro	1-08-75	Wednesday	8:42 p.m.	Berkley Ave	1 Driver
Jackson Twsp.	1-21-75	Tuesday	11:54 p.m.	Jackson Mills Rd.	1 Driver
Brick Twsp.	2-04-75	Tuesday	9:04 p.m.	C.R. 549 & N.Lake Shore	1 Pedestrian
Tuckerton Boro	2-26-75	Wednesday	5:37 p.m.	U.S. 9 – 63.0	1 Driver
Brick Twsp.	3-01-75	Saturday	2:17 a.m.	N.J. 70 – 57.35	1 Driver
Berkley Twsp.	3-11-75	Tuesday	2:05 a.m.	U.S. 9 – 88.1	1 Pedestrian
Jackson Twsp.	3-14-75	Friday	12:56 a.m.	Bennetts Mills Rd.	1 Driver
Pt. Pleasant Beach Boro	3-23-75	Sunday	6:39 p.m.	N.J. 35 – 13.8	1 Pedestrian
Brick Twsp.	4-03-75	Thursday	10:14 p.m.	Princeton Ave.	2 Passengers
* Pt. Pleasant Beach Boro	4-11-75	Friday	1:52 a.m.	N.J. 35 – 12.57	1 Driver 1 Passenger
Dover Twsp.	4-12-75	Saturday	11:40 p.m.	N.J. 37 & Garfield Ave.	1 Driver
Plumstead Twsp.	4-27-75	Sunday	10:00 p.m.	C.R. 539 – 33.2	1 Pedestrian
Stafford Twsp.	5-10-75	Saturday	9:59 p.m.	U.S. 9 – 72.3	1 Driver
Manchester Twsp.	5-17-75	Saturday	5:46 p.m.	N.J. 70 – 35.8	1 Pedestrian
Dover Twsp.	5-17-75	Saturday	7:39 p.m.	Bay Ave.	1 Passenger
Little Egg Harbor Twsp.	5-20-75	Tuesday	1:46 p.m.	C.R. 539	1 Driver
Manchester Twsp.	5-24-75	Saturday	12:00 a.m.	C.R. 547	1 Pedestrian
Brick Twsp.	5-24-75	Saturday	9:04 a.m.	Brick Blvd.	1 Pedestrian
Manchester Twsp.	6-07-75	Saturday	6:26 p.m.	N.J. 70 – 39.0	1 Driver
Berkley Twsp.	6-12-75	Thursday	7:10 p.m.	Wdland Rd & Bittern La	1 Passenger
Dover Twsp.	7-03-75	Thursday	4:06 a.m.	Silver Bay Rd.	1 Driver
Dover Twsp.	7-05-75	Saturday	7:18 a.m.	G.S.P. – 8.5	2 Passengers
Jackson Twsp.	7-23-75	Wednesday	10:14 a.m.	New Prospect Rd.	1 Passenger
Dover Twsp.	7-27-75	Sunday	12:43 p.m.	G.S.P. – 86.2	3 Passengers
Ship Bottom Boro	7-28-75	Monday	5:37 p.m.	Long Beach Blvd.	1 Pedestrian
Dover Twsp.	7-29-75	Tuesday	8:39 a.m.	Hooper Ave.	1 Driver
Brick Twsp.	7-31-75	Thursday	9:52 p.m.	Coolidge Dr.	1 Pedestrian
Brick Twsp.	8-01-75	Friday	2:26 p.m.	Princetn Av & Cherokee	1 Driver
Long Beach Twsp.	8-10-75	Sunday	8:05 a.m.	Lg.Beach Blvd & 47th St	1 Pedestrian
Brick Twsp.	8-19-75	Tuesday	9:54 p.m.	N.J. 70 & Duquesne Blvd	1 Driver

OCEAN COUNTY (cont.)

Municipality	Date	Day of Week	Time	Roadway – M.P.	Persons Killed
Jackson Twsp.	8-28-75	Thursday	3:30 a.m.	C.R. 571 – 18.6	1 Passenger
Ocean Gate	9-02-75	Tuesday	11:45 a.m.	Bayview & Wildwd Aves	1 Passenger
Pt. Pleasant Beach	9-04-75	Thursday	2:26 a.m.	N.J. 35 - 14.3	1 Passenger
Brick Twsp.	9-10-75	Wednesday	9:14 p.m.	Brick Blvd. & N. Lake Shore Dr.	1 Driver 1 Passenger
Brick Twsp.	9-20-75	Saturday	1:18 p.m.	Colonial Dr.	1 Pedestrian
Beachwood Boro	9-23-75	Tuesday	1:57 p.m.	Ship Ave. & Oak St.	1 Driver
Brick Twsp.	9-26-75	Friday	12:19 p.m.	C.R. 549	1 Driver 1 Passenger
Lacey Twsp.	10-15-75	Wednesday	7:45 a.m.	G.S.P. 75.85	1 Driver
Jackson Twsp.	10-16-75	Thursday	5:43 a.m.	C.R. 526 & C.R. 537	1 Driver 2 Passengers
S. Toms River Boro	11-05-75	Wednesday	6:39 p.m.	N.J. 166 – 1.0	1 Driver
Brick Twsp.	11-09-75	Sunday	3:34 p.m.	Burrsville Rd. & Davidson Ave.	1 Driver
Brick Twsp.	11-14-75	Friday	5:33 p.m.	N.J. 70 & Laurelton Cir.	1 Pedestrian
Brick Twsp.	11-14-75	Friday	9:57 p.m.	C.R. 549	1 Pedestrian
Dover Twsp.	11-20-75	Thursday	7:58 p.m.	Fischer Blvd.	1 Driver 1 Passenger
Lakewood Twsp.	11-22-75	Saturday	4:44 p.m.	C.R. 32	1 Driver
Jackson Twsp.	11-23-75	Sunday	12:04 a.m.	C.R. 571	1 Driver 1 Passenger
Dover Twsp.	12-20-75	Saturday	2:48 a.m.	N.J. 37 – 43.2	1 Driver

PASSAIC COUNTY

Municipality	Date	Day of Week	Time	Roadway – M.P.	Persons Killed
Paterson	1-04-75	Saturday	12:25 p.m.	Ward St.	1 Pedestrian
Clifton	1-08-75	Wednesday	11:43 a.m.	N.J. 3 – 2.8	1 Driver
Wayne Twsp.	1-18-75	Saturday	1:06 a.m.	N.J. 23	2 Passengers
Paterson	1-19-75	Sunday	4:23 a.m.	Getty Ave.	1 Driver
Pompton Lakes	1-21-75	Tuesday	2:42 a.m.	Hamburg Tpk & Centr St	1 Driver
Clifton	1-30-75	Thursday	2:57 a.m.	Hazel St.	1 Driver
Pompton Lakes Boro	2-27-75	Thursday	12:30 a.m.	Colfax Ave.	1 Driver 1 Passenger
West Paterson	3-21-75	Friday	3:30 a.m.	C.R. 94	1 Driver
Wayne Twsp.	4-06-75	Sunday	2:09 a.m.	N.J. 23	1 Driver 2 Passengers
Paterson	4-26-75	Saturday	12:50 a.m.	East 18th St. & East 16th St.	1 Driver

PASSAIC COUNTY (cont.)

Municipality	Date	Day of Week	Time	Roadway – M.P.	Persons Killed
West Milford	4-26-75	Saturday	4:13 a.m.	N.J. 23	2 Drivers
Paterson	4-30-75	Wednesday	9:34 p.m.	Haledon Av & N. Main St.	1 Pedestrian
Totowa	5-04-75	Sunday	7:49 a.m.	U.S. 46	1 Driver
Clifton	5-10-75	Saturday	12:57 p.m.	U.S. 46	1 Driver
Paterson	5-31-75	Saturday	10:11 p.m.	5th Ave.	1 Pedestrian
W. Milford Twsp.	6-07-75	Saturday	3:15 a.m.	Union Valley & Macopin Rds.	2 Passengers
Paterson	6-07-75	Saturday	4:26 p.m.	E. 18th & Governor Sts.	1 Driver
Paterson	6-11-75	Wednesday	4:00 p.m.	Penna. & Beckwith Aves.	1 Pedestrian
Wayne Twsp.	6-18-75	Wednesday	10:52 p.m.	Paterson-Hamburg Tpk.	1 Driver 1 Pedestrian
West Milford	6-20-75	Friday	11:40 p.m.	Union Valley Rd.	1 Driver
West Milford	6-27-75	Friday	2:42 a.m.	N.J. 23 – 18.0	1 Driver
Little Falls	7-06-75	Sunday	4:30 p.m.	U.S. 46 & Notch Rd. Overpass	1 Driver
Clifton	7-09-75	Wednesday	4:53 p.m.	Allwood Rd.	1 Driver
Little Falls	7-16-76	Wednesday	5:42 p.m.	Main St.	1 Bicyclist
Wayne Twsp.	8-16-75	Saturday	11:09 p.m.	Paterson-Hamburg Tpk.	1 Passenger
Clifton	8-22-75	Friday	6:24 p.m.	Kuller Rd.	1 Driver
Clifton	9-01-75	Monday	4:27 p.m.	G.S.P. – 153.7	1 Driver
Clifton	9-14-75	Sunday	4:26 a.m.	N.J. 3 – 2.66	1 Passenger
Haledon	9-14-75	Sunday	2:04 p.m.	Belmont Ave.	1 Pedestrian
Paterson	10-08-75	Wednesday	6:06 p.m.	12th Ave.	1 Driver
Paterson	10-09-75	Thursday	8:10 p.m.	N.J. 20 – 3.13	1 Driver
Wanaque Boro	10-11-75	Saturday	2:00 a.m.	C.R. 511	1 Passenger
Paterson	10-31-75	Friday	8:55 a.m.	Madison Ave.	1 Passenger
Totowa Boro	11-01-75	Saturday	12:40 a.m.	I-80 – 54.8	1 Pedestrian
Passaic	11-08-75	Saturday	1:42 p.m.	Main Ave.	1 Bicyclist
Prospect Park	11-13-75	Thursday	2:13 a.m.	Haledon Ave.	1 Pedestrian
Haledon Boro	11-21-75	Friday	7:30 a.m.	Pompton Rd.	1 Driver
Wayne Twsp.	11-29-75	Saturday	1:17 a.m.	N.J. 23 – 7.1	1 Driver
Paterson	11-29-75	Saturday	6:18 p.m.	Katz Ave.	1 Pedestrian
West Milford	12-18-75	Thursday	5:40 p.m.	Warwick Tpk.	1 Driver
Paterson	12-22-75	Monday	11:54 a.m.	Market St.	1 Pedestrian
Wayne Twsp.	12-23-75	Tuesday	2:18 p.m.	Valley Rd & Birchwd Ter	1 Passenger
Totowa Boro	12-30-75	Tuesday	11:50 p.m.	Union Blvd.	1 Driver

SALEM COUNTY

Municipality	Date	Day of Week	Time	Roadway – M.P.	Persons Killed
Upper Penns Neck	1-19-75	Sunday	4:45 a.m.	I-295 – 4.9	2 Passengers
Upper Penns Neck	1-29-75	Wednesday	6:45 a.m.	N.J.T.P. – 1.32	1 Driver
Mannington Twsp.	3-13-75	Thursday	3:22 a.m.	C.R. 540	1 Passenger
Pennsville Twsp.	4-12-75	Saturday	9:52 p.m.	So. Hook Rd.	1 Driver
Pittsgrove Twsp.	4-24-75	Thursday	10:00 p.m.	C.R. 62	1 Driver
Pittsgrove Twsp.	6-06-75	Friday	12:25 p.m.	C.R. 553 – 28.1	1 Driver
Quinton Twsp.	7-22-75	Tuesday	7:20 p.m.	N.J. 49 – 15.4	1 Passenger
Lower Alloway Creek Twsp.	8-02-75	Sunday	5:55 p.m.	Maskells Mill Rd. & Quinton-Canton Rd.	1 Driver
Pennsville Twsp.	8-25-75	Monday	3:57 p.m.	Hook Rd & Linwood Av	1 Bicyclist
Pennsville Twsp.	8-28-75	Thursday	2:31 a.m.	Riviera Dr.	1 Passenger
Pilesgrove Twsp.	9-12-75	Friday	1:00 p.m.	C.R. 73	1 Driver
Pennsville Twsp.	9-27-75	Saturday	12:08 p.m.	Eaton Rd. & Salem Dr.	1 Passenger
Oldmans Twsp.	11-13-75	Thursday	11:15 p.m.	U.S. 130 – 8.2	1 Driver

SOMERSET COUNTY

Municipality	Date	Day of Week	Time	Roadway – M.P.	Persons Killed
Bedminster Twsp.	1-18-75	Saturday	1:24 a.m.	C.R. 512	1 Driver
Hillsborough Twsp.	2-09-75	Sunday	2:31 a.m.	Valley Rd.	1 Driver
N. Plainfield Boro	2-14-75	Friday	9:46 p.m.	Mtn. Ave. & North Dr.	1 Driver 1 Passenger
Far Hills Boro	2-24-75	Monday	6:35 p.m.	U.S. 202	1 Driver
Bridgewater Twsp.	3-22-75	Saturday	8:32 p.m.	Oak St.	1 Driver
Manville Twsp.	4-12-75	Saturday	1:24 a.m.	So. 13th Ave. & Lehigh Valley R.R.	1 Driver
N. Plainfield	4-18-75	Friday	5:49 a.m.	U.S. 22 & W. End Ave.	1 Driver
Bridgewater Twsp.	4-19-75	Saturday	3:33 p.m.	U.S. 22 – 39.1	2 Passengers
Bernards Twsp.	4-25-75	Friday	9:09 p.m.	C.R. 525 & I-287	1 Driver
Bound Brook	5-09-75	Friday	2:08 a.m.	U.S. 22	1 Pedestrian
Bridgewater Twsp.	5-14-75	Wednesday	4:17 p.m.	U.S. 22	1 Passenger
Branchburg Twsp.	6-25-75	Wednesday	8:30 p.m.	Readington Rd.	1 Bicyclist
Montgomery Twsp.	7-08-75	Tuesday	8:48 a.m.	U.S. 206 – 62.58	1 Driver
Franklin Twsp.	7-09-75	Wednesday	6:49 p.m.	C.R. 514 & Franklin Blvd	1 Driver
Hillsborough Twsp.	7-22-75	Tuesday	2:09 a.m.	C.R. 514 – 10.1	1 Driver
Warren Twsp.	8-04-75	Monday	12:51 p.m.	Washington Valley Rd.	1 Driver
Bernards Twsp.	9-10-75	Wednesday	11:21 p.m.	Liberty Corner-Far Hills & Mt. Prospect Rds.	1 Passenger
Franklin Twsp.	9-13-75	Saturday	8:12 p.m.	Veronica Ave.	1 Driver

SOMERSET COUNTY (cont.)

Municipality	Date	Day of Week	Time	Roadway – M.P.	Persons Killed
Bernardsville	9-20-75	Saturday	11:45 a.m.	Hardscrabble & Washington Corner Rds.	1 Driver
Hillsborough Twsp.	10-10-75	Friday	8:18 p.m.	Riverview Terr.	1 Pedestrian
Bridgewater Twsp.	10-18-75	Saturday	3:40 a.m.	U.S. 22 – 39.90	1 Driver
Franklin Twsp.	10-19-75	Sunday	10:06 a.m.	Griggstown Causeway	1 Driver
Green Brook Twsp.	11-16-75	Sunday	9:10 p.m.	U.S. 22 & Washingt n Ave	1 Driver
Warren Twsp.	12-06-75	Saturday	12:36 a.m.	Stirling Rd.	1 Driver
Hillsborough Twsp.	12-13-75	Saturday	2:33 p.m.	U.S. 206 – 63.4	1 Driver
Bridgewater Twsp.	12-13-75	Saturday	8:56 p.m.	I-287 – 12.5	1 Passenger
Bedminster Twsp.	12-19-75	Friday	4:25 p.m.	River Rd.	1 Pedestrian
Somerville Boro	12-23-75	Tuesday	5:40 p.m.	Mountain Ave.	1 Pedestrian

SUSSEX COUNTY

Municipality	Date	Day of Week	Time	Roadway – M.P.	Persons Killed
Hardyston Twsp.	1-18-75	Saturday	12:14 p.m.	N.J. 23	1 Driver
Green Twsp.	2-27-75	Thursday	2:30 p.m.	Airport Rd.	1 Driver
Byram Twsp.	3-01-75	Saturday	3:23 a.m.	Sparta-Stanhope Rd.	1 Driver
Wantage Twsp.	4-06-75	Sunday	8:35 p.m.	N.J. 284 – 0.9	1 Driver
Stanhope	5-14-75	Wednesday	10:04 p.m.	Brooklyn Rd. & Erie Lackawanna R.R.	1 Driver
Sparta Twsp.	5-25-75	Sunday	10:25 p.m.	C.R 517	1 Driver 1 Passenger
Newton Boro	7-29-75	Tuesday	6:55 p.m.	Madison & Halstead Sts.	1 Passenger
Sparta Twsp.	8-07-75	Thursday	5:26 p.m.	Sparta Ave.	1 Driver
Frankford	9-20-75	Saturday	9:15 p.m.	U.S. 206 – 114.9	1 Driver
Sparta Twsp.	10-26-75	Sunday	4:03 a.m.	East Shore Trail	1 Driver
Wantage Twsp.	11-20-75	Thursday	7:58 a.m.	C.R. 565 – 7.2	1 Driver
Sussex Boro	11-22-75	Saturday	10:23 a.m.	Newton Ave.	1 Driver
Hamburg Boro	11-30-75	Sunday	5:45 a.m.	N.J. 23 – 34.0	1 Driver

UNION COUNTY

Municipality	Date	Day of Week	Time	Roadway – M.P.	Persons Killed
Linden	1-09-75	Thursday	9:03 p.m.	U.S. 1/9 & Clinton St.	1 Driver
Elizabeth	1-12-75	Sunday	11:18 a.m.	Washingtn Av. & Grove St	1 Pedestrian
Linden	1-14-75	Tuesday	8:18 p.m.	U.S. 1/9 –40.9 & So. Ave	1 Pedestrian
Garwood	1-23-75	Thursday	8:40 p.m.	East St.	1 Pedestrian

UNION COUNTY (cont.)

Municipality	Date	Day of Week	Time	Roadway – M.P.	Persons Killed
Linden City	2-06-75	Thursday	1:16 p.m.	U.S. 1 & Park Ave.	1 Passenger
Elizabeth	2-10-75	Monday	11:48 a.m.	Magnolia Ave.	1 Passenger
Clark Twsp.	2-11-75	Tuesday	8:45 p.m.	Westfield & Brant Aves.	1 Driver
Rahway	2-25-75	Tuesday	8:28 p.m.	Madison Ave.	1 Passenger
Plainfield	3-08-75	Saturday	4:21 p.m.	Elmwood Place	1 Pedestrian
Mountainside Boro	4-16-75	Wednesday	6:35 p.m.	U.S. 22 – 51.7	1 Driver
Cranford Twsp.	4-17-75	Thursday	4:43 p.m.	West Holly St.	1 Pedestrian
Elizabeth	4-23-75	Wednesday	3:20 a.m.	N.J.T.P. – 102.10	1 Driver
Plainfield	4-28-75	Monday	6:02 p.m.	Clinton Av & W. 3rd St.	1 Passenger
Linden	4-30-75	Wednesday	6:53 p.m.	N.J. 27 & Garfield St.	1 Passenger
Hillside	5-03-75	Saturday	12:16 a.m.	Salem Av. & Conant St.	1 Passenger
Summit	5-11-75	Sunday	1:58 a.m.	C.R. 5 (Broad St.)	1 Passenger
Union Twsp.	5-12-75	Monday	8:17 p.m.	N.J. 82	1 Pedestrian
Hillside	5-18-75	Sunday	1:13 a.m.	U.S. 22 – 56.8	1 Driver
Elizabeth	5-24-75	Saturday	12:57 p.m.	U.S. 1 – 44.3	1 Pedestrian
Linden	5-25-75	Sunday	5:24 p.m.	U.S. 1 – 40.51	1 Passenger
Linden	6-07-75	Saturday	12:52 a.m.	N.J.T.P. – 96.13	1 Driver
Summit	6-07-75	Saturday	1:58 a.m.	Maple St.	1 Passenger
Union Twsp.	6-19-75	Thursday	5:53 p.m.	N.J. 82 – 4.2	1 Passenger
Union Twsp.	6-22-75	Sunday	6:55 a.m.	U.S. 22 – 56.28	1 Driver
Scotch Plains Twsp.	6-24-75	Tuesday	2:08 p.m.	U.S. 22 & Glenside Ave.	1 Passenger
Elizabeth	6-27-75	Friday	3:01 a.m.	Trumbill St & Dowd Av	1 Driver 1 Passenger
Plainfield	7-07-75	Monday	7:31 a.m.	Watchung & Wdland Avs	1 Bicyclist
Linden	7-12-75	Saturday	10:15 a.m.	N.J.T.P. – 98.2	1 Passenger
Hillside	7-22-75	Tuesday	9:32 a.m.	Liberty Ave.	1 Pedestrian
Roselle Boro	7-25-75	Friday	1:57 a.m.	East 2nd Ave.	1 Pedestrian
Scotch Plains	8-29-75	Friday	6:15 p.m.	Woodland Ave.	1 Driver
Roseville Boro	8-31-75	Sunday	7:50 p.m.	N.J. 27 & Lincoln St.	1 Passenger
Union Twsp.	9-06-75	Saturday	1:57 a.m.	U.S. 22 – 54.0	1 Driver
Plainfield	9-06-75	Saturday	2:16 p.m.	Randolph Rd.	1 Bicyclist
Scotch Plains	9-19-75	Friday	9:33 a.m.	U.S. 22 – 48.0	1 Driver
Elizabeth	9-24-75	Wednesday	1:10 p.m.	Bay Ave & Formosa St.	1 Driver
Union Twsp.	10-07-75	Tuesday	12:43 p.m.	N.J. 82 – 1.4	1 Driver
Elizabeth	10-25-75	Saturday	9:41 p.m.	U.S. 1 – 45.4	1 Passenger
Union Twsp.	11-01-75	Saturday	10:29 p.m.	U.S. 22 – 53.7	1 Driver
Elizabeth	11-13-75	Thursday	1:33 p.m.	N.J. 27 – 35.27	1 Pedestrian
Summit	11-15-75	Saturday	6:10 a.m.	Springfield Ave.	1 Passenger
Roselle Boro	11-21-75	Friday	5:38 p.m.	E. 2nd Ave.	1 Pedestrian
Linden	11-28-75	Friday	12:16 p.m.	U.S. 1 – 42.3	1 Pedestrian

UNION COUNTY (cont.)

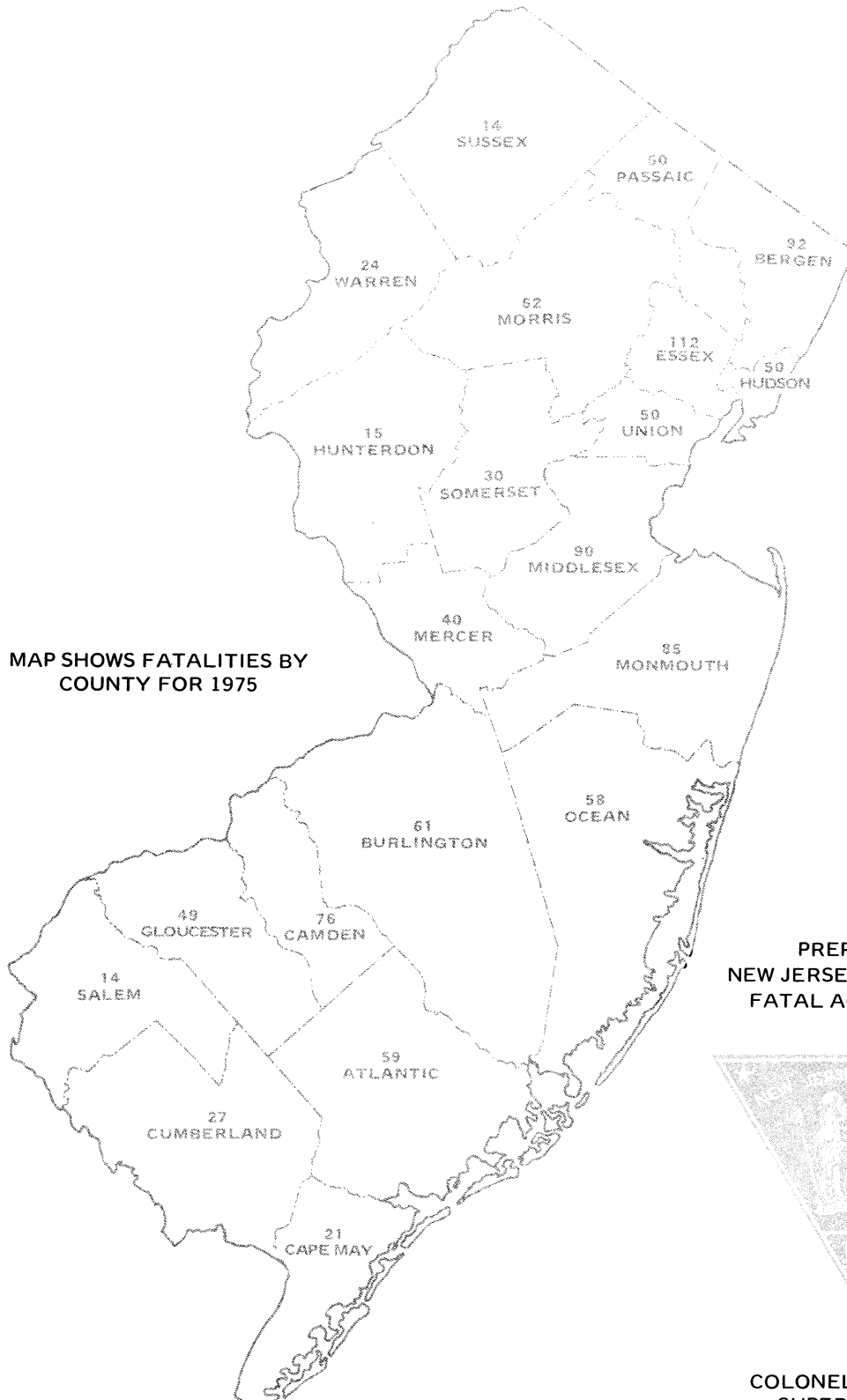
Municipality	Date	Day of Week	Time	Roadway – M.P.	Persons Killed
Linden	12-07-75	Sunday	12:08 p.m.	Chandler & Dill Aves.	1 Driver
Elizabeth	12-08-75	Monday	9:02 p.m.	U.S. 1/9 – 44.39	1 Pedestrian
Union Twsp.	12-12-75	Friday	2:13 a.m.	U.S. 22 – 53.5	1 Pedestrian
Plainfield	12-18-75	Thursday	8:26 p.m.	Watchng Av & Charltte Rd	1 Passenger
Union Twsp.	12-28-75	Sunday	12:37 p.m.	N.J. 82 – 1.65	1 Driver
Hillside	12-28-75	Sunday	10:15 a.m.	Hillside & Maple Aves.	1 Pedestrian

WARREN COUNTY

Municipality	Date	Day of Week	Time	Roadway – M.P.	Persons Killed
Lopatcong Twsp.	2-22-75	Saturday	1:20 a.m.	Belvidere Rd.	1 Pedestrian
Washington Twsp.	2-25-75	Tuesday	2:10 a.m.	N.J. 31 – 41.9	1 Driver
Phillipsburg	3-16-75	Sunday	6:07 p.m.	S. Main St. & Carpenterville Rd.	1 Passenger
Hackettstown	4-04-75	Friday	4:51 p.m.	Seymour Terr.	1 Pedestrian
Knowlton Twsp.	5-19-75	Monday	4:00 p.m.	Valley Rd.	1 Passenger
Hackettstown	6-01-75	Sunday	12:32 a.m.	U.S. 46 & Willow Grove	1 Driver
Washington Twsp.	6-01-75	Sunday	1:30 a.m.	N.J. 31 – 39.6	1 Pedestrian
Harmony Twsp.	6-21-75	Saturday	2:00 a.m.	Brainards Rd.	1 Driver 1 Passenger
White Twsp.	7-03-75	Thursday	9:00 p.m.	Brass Castle Rd.	3 Passengers
Hardwick Twsp.	7-18-75	Friday	10:35 p.m.	C.R. 521 – 7.4	1 Passenger
Mansfield Twsp.	7-30-75	Wednesday	9:15 p.m.	N.J. 57 – 18.5	1 Driver
Lopatcong Twsp.	8-09-75	Saturday	12:10 p.m.	Strykers Rd.	1 Driver
Washington Twsp.	8-26-75	Tuesday	5:25 p.m.	N.J. 31 – 44.2	1 Driver
Washington Boro	9-10-75	Wednesday	3:06 a.m.	N.J. 31 – 42.7	1 Driver
Hope Twsp.	9-12-75	Friday	10:21 a.m.	I-80 – 10.5	1 Driver
White Twsp.	9-26-75	Friday	8:48 p.m.	U.S. 46 – 8.2	1 Driver
Franklin Twsp.	10-24-75	Friday	8:30 a.m.	N.J. 57 – 6.4	1 Passenger
White Twsp.	10-26-75	Sunday	10:08 p.m.	U.S. 46 – 6.9	1 Driver 1 Passenger
Phillipsburg	12-02-75	Tuesday	11:11 p.m.	Center St & Columbus Av	1 Driver
Washington Boro	12-15-75	Monday	7:23 a.m.	N.J. 57 – 11.3	1 Driver

**NEW JERSEY 1975 FATAL MOTOR VEHICLE ACCIDENTS
AND FATALITIES REVIEW**

**COMPARATIVE DATA REPORT
1971 - 1975**



PREPARED BY
NEW JERSEY STATE POLICE
FATAL ACCIDENT UNIT



COLONEL C. L. PAGANO
SUPERINTENDENT