






NJ Department of Law & Public Safety



1993
NEW JERSEY
STATE POLICE
FATAL
MOTOR VEHICLE
ACCIDENT
COMPARATIVE
DATA REPORT



1993

NEW JERSEY STATE POLICE
FATAL MOTOR VEHICLE ACCIDENT
COMPARATIVE DATA REPORT

CHRISTINE TODD WHITMAN
Governor, State of New Jersey

DEBORAH T. PORITZ
Attorney General, State of New Jersey

COLONEL CARL A. WILLIAMS
Superintendent, New Jersey State Police



State of New Jersey
DEPARTMENT OF LAW AND PUBLIC SAFETY
DIVISION OF STATE POLICE
RIVER ROAD

POST OFFICE BOX 7068 WEST TRENTON, NJ 08628-0068
TELEPHONE: (609) 882-2000
FAX: (609) 882-6920

DEBORAH T. PORITZ
ATTORNEY GENERAL

COLONEL CARL A. WILLIAMS
SUPERINTENDENT

Dear Reader:

In 1993, New Jersey will again be ranked as one of the safest states in the nation. We believe the major factors attributed to this were the continuing alcohol awareness programs, the mobile D.W.I. patrols, the sobriety checkpoints, the safety belt use law, and the 55 M.P.H. speed enforcement programs.

The statistics for 1993 indicate a death rate of 1.3 for every 100 million vehicle miles traveled. During 1993, motorists in New Jersey traveled approximately 59.7 billion miles, which was an increase of almost 1/2 billion miles from the previous year.

This report constitutes a detailed look at the causes and results of fatal accidents throughout the state during 1993. Hopefully, the continued efforts and cooperation of the public, federal, state, and local agencies will help us maintain our traffic safety record in the years ahead.

It is essential that the law enforcement community be firmly committed to the 55 M.P.H. speed enforcement programs and D.W.I. enforcement programs. We are convinced that this will save lives.

On the following pages you will find statistics of the fatal traffic accident records compiled by the Fatal Accident Investigation Unit of the Division of State Police for 1993. The suffering these statistics represent is beyond comprehension.

Sincerely,

A handwritten signature in cursive script that reads "Carl A. Williams".

Carl A. Williams
Colonel
Superintendent

TABLE OF CONTENTS

STATISTICAL SUMMARY

1993 Quick Facts	1
1993 Motor Vehicle Fatal Accidents and Fatalities	
A Comparison of the 1989 - 1993 Accidents and Fatalities	
Trend in Fatalities Over 20 Years	2
A. Accident Victim Classification by Month	3
B. Accidents and Fatalities by Month of Occurrence	4
C. Accident Victim Classification by County	4
D. Accidents by County of Occurrence and Roadway Classification	5
E. Fatalities and Injuries According to Accident Type Classification	6
F. Hours of Occurrence	7
G. Weather Conditions	7
H. Day of Occurrence	8
I. Age of Driver Victims	8
J. Age of Pedestrian Victims	8
K. Sex of Pedestrians	9
L. Condition of All Drivers	
Intoxicated Drivers Involved in Fatal Accidents (20 Year Trend)	9
M. Victim Alcohol Factor and Surviving Driver Alcohol Factor	10
1989 - 1993 Victim Alcohol Factor Comparison	11
N. Alcohol Involvement of Deceased Drivers Related to Manner of Collision	12
O. Manner of Collision	12
P. Type of Vehicles Involved	13
Q. Character of Road	13
R. Road Designation	14
S. Age of Drivers	14
T. Sex of Drivers	14
U. What Drivers Were Doing	15
V. What Pedestrians Were Doing	15
W. Contributing Circumstances	16

SPECIFIC AREAS OF CONCERN

Interstate Highway Fatalities	17
Pedalcycle Accidents	19
Motorcycle Accidents	20
Tractor-Trailer Accidents	21
Restraint Usage	22
17 - 20 Age Group	23
Fatal Accidents and Persons Killed for Selected Holiday Periods	24
Ten Year Experience	25
NJSP Fatal Accidents Summary by Troop	26
Fatal Accidents by County, Municipality, Date, Time and Location	31
Map of Fatalities by County	50

QUICK FACTS

- Nationwide, the fatality rate reached a historic low of 1.7 fatalities per hundred million vehicle miles traveled.
- Nationwide preliminary statistics indicate there were 40,115 people killed.
- In New Jersey there were 721 fatal accidents with 789 people killed.
- There was an increase of 26 fatal accidents and an increase of 25 fatalities.
- Of the fatalities, 34.5% had consumed alcohol to some extent.
- Of all drivers, 11.2% were legally intoxicated.
- An average of 2.16 persons were killed every day.
- There were 43 motorcycles involved in fatal accidents.
- Pedalcyclists accounted for 18 fatal accidents.
- The pedestrian death toll was 197.
- There was a total of 31 hit-and-run fatal accidents involving 46 vehicles. The victims comprised 1 driver, 6 passengers, 28 pedestrians, and 1 pedalcyclist.
- Of the 1,080 drivers listed, 53 New Jersey drivers and 2 out-of-state drivers were suspended. There were 26 drivers without valid licenses.
- There are 35,091 miles of open public roads in the state of New Jersey, indicating one death for every 44.5 miles.
- Straight roads were involved in 55.6% of all fatal accidents.
- Of all fatal accidents, 84.6% occurred during clear weather conditions.
- Of the known drivers involved in fatal accidents, 70.8% were males.
- Of the vehicles involved in fatal accidents, 70.1% involved passenger cars and 20.1% involved trucks.
- There were 53 tractor-trailers involved in 47 fatal accidents which resulted in 60 fatalities.

SUBJECT

Statistical Summary of 1993 Motor Vehicle Fatal Accidents and Fatalities With a Comparison of the 1989 - 1993 Accidents and Fatalities.

Statistics	1989	1990	1991	1992	1993
Fatal Accidents	815	818	744	695	721
Fatalities	892	888	790	764	789

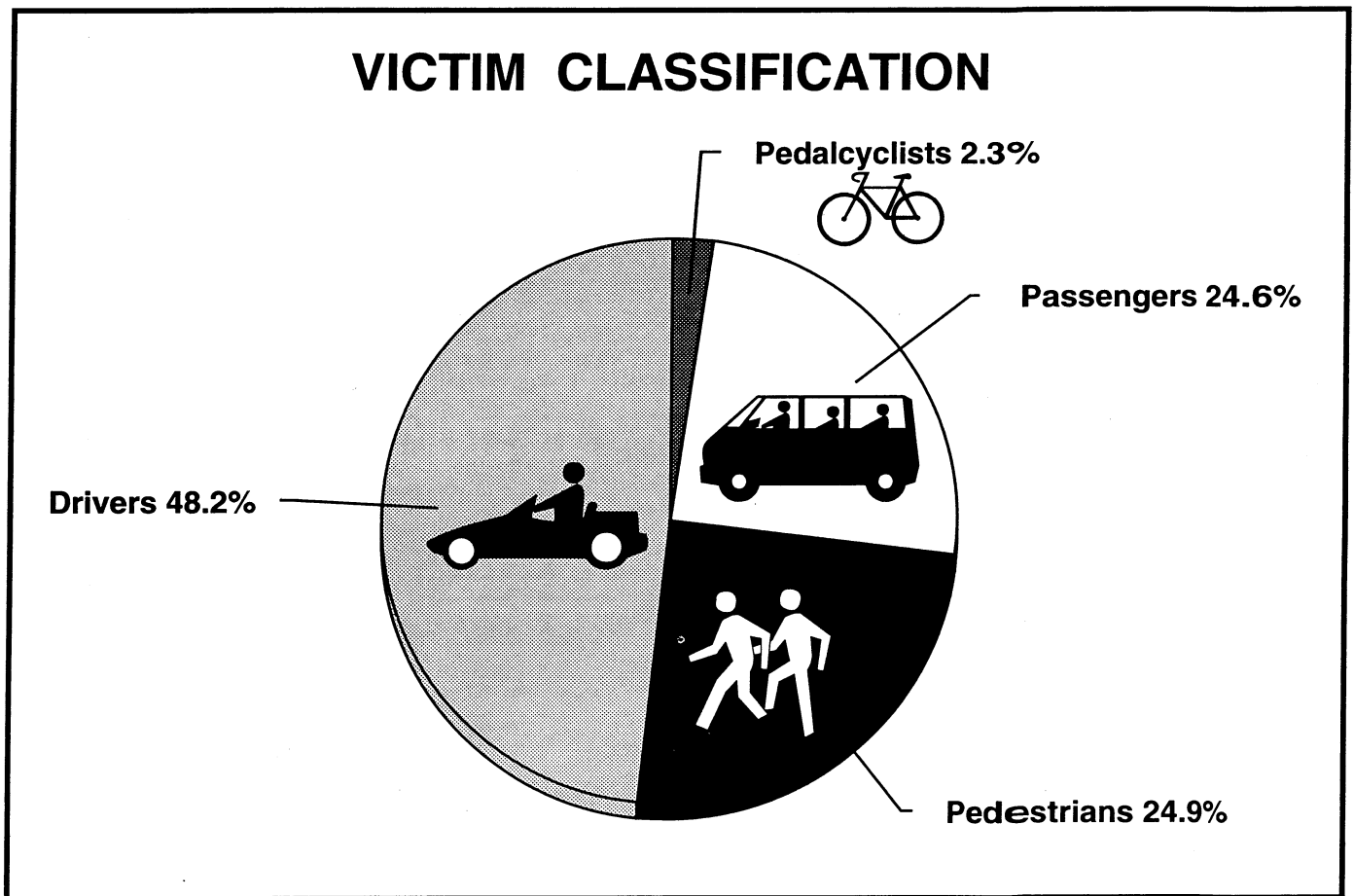
TREND IN FATALITIES

(20 Year Trend)



A. VICTIM CLASSIFICATION BY MONTH - 1993

Month	Driver	Passenger	Pedestrian	Pedalcyclist	Totals
January	18	7	14	1	40
February	20	13	17	0	50
March	28	12	18	0	58
April	34	21	9	0	64
May	39	28	11	4	82
June	41	19	8	4	72
July	33	17	11	4	65
August	32	7	18	3	60
September	35	16	18	2	71
October	27	13	21	0	61
November	39	23	29	0	91
December	34	18	23	0	75
TOTAL	380	194	197	18	789



B. ACCIDENTS AND FATALITIES BY MONTH OF OCCURRENCE

Month	Fatal Accidents					Fatalities				
	1989	1990	1991	1992	1993	1989	1990	1991	1992	1993
January	69	59	49	60	38	73	65	49	64	40
February	69	64	59	43	50	73	68	68	47	50
March	70	60	62	46	53	77	63	65	51	58
April	61	81	37	43	56	68	86	39	46	64
May	56	73	68	62	72	59	80	69	72	82
June	74	62	68	62	64	86	72	72	70	72
July	59	78	71	63	61	62	82	76	71	65
August	74	67	87	60	55	79	72	92	63	60
September	67	62	47	64	63	73	65	50	73	71
October	72	73	60	66	59	78	79	67	69	61
November	72	70	70	62	82	81	75	76	71	91
December	72	69	66	64	68	83	81	67	67	75
TOTAL	815	818	744	695	721	892	888	790	764	789

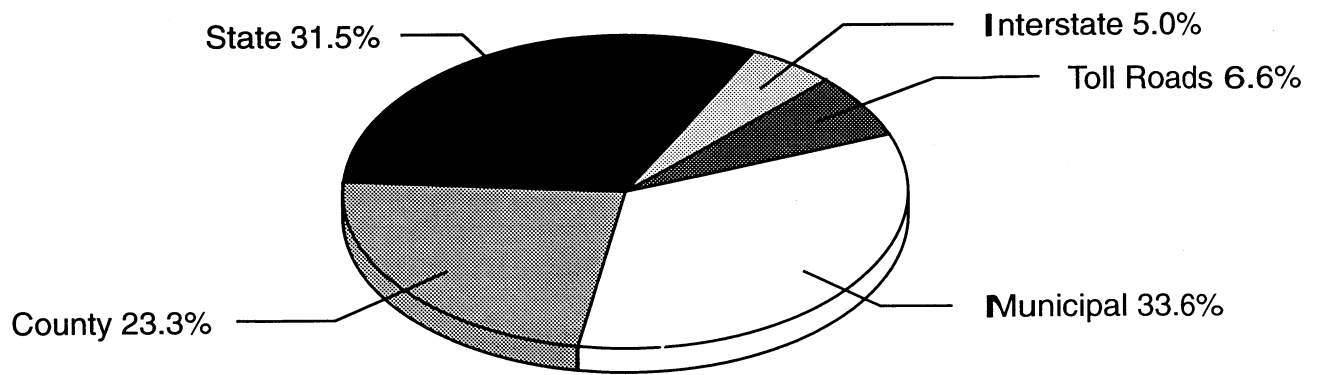
C. ACCIDENT VICTIM CLASSIFICATION BY COUNTY

County	Victim Classification					
	Accidents	Killed	Driver	Passenger	Pedestrian	Pedalcyclist
Atlantic	34	37	25	7	4	1
Bergen	61	63	27	12	23	1
Burlington	43	46	30	12	4	0
Camden	59	69	28	18	19	4
Cape May	19	26	13	7	5	1
Cumberland	20	23	16	6	1	0
Essex	66	75	33	22	19	1
Gloucester	32	32	17	7	7	1
Hudson	15	15	1	2	11	1
Hunterdon	8	8	3	2	3	0
Mercer	25	29	11	13	4	1
Middlesex	63	73	30	24	19	0
Monmouth	54	56	27	15	14	0
Morris	24	25	11	6	7	1
Ocean	56	65	32	15	14	4
Passaic	35	35	14	3	17	1
Salem	15	16	9	3	4	0
Somerset	18	19	12	3	4	0
Sussex	16	16	9	6	1	0
Union	50	53	26	9	17	1
Warren	8	8	6	2	0	0
TOTAL	721	789	380	194	197	18

D. ACCIDENTS BY COUNTY OF OCCURRENCE AND ROADWAY CLASSIFICATION

County	Interstate	State	County	Municipal	Toll Roads	Totals
Atlantic	0	16	6	9	3	34
Bergen	3	17	12	26	3	61
Burlington	1	35	17	5	3	43
Camden	5	21	18	13	2	59
Cape May	0	7	6	2	4	19
Cumberland	0	1	14	5	0	20
Essex	4	8	11	40	3	66
Gloucester	1	10	9	9	3	32
Hudson	1	4	3	7	0	15
Hunterdon	1	4	2	1	0	8
Mercer	0	7	4	11	3	25
Middlesex	1	19	9	25	9	63
Monmouth	1	18	15	17	3	54
Morris	5	9	6	4	0	24
Ocean	1	25	12	10	8	56
Passaic	1	6	8	19	1	35
Salem	1	7	4	3	0	15
Somerset	5	3	4	6	0	18
Sussex	0	7	5	4	0	16
Union	3	17	3	24	3	50
Warren	2	4	0	2	0	8
TOTAL	36	227	168	242	48	721

Breakdown in percentages of 721 accidents during 1993



E. FATALITIES AND INJURIES ACCORDING TO ACCIDENT TYPE CLASSIFICATION

Type	Total Accidents					Total Killed					Total Injured				
	1989	1990	1991	1992	1993	1989	1990	1991	1992	1993	1989	1990	1991	1992	1993
Pedestrian	217	201	175	164	189	217	201	178	170	197	58	45	37	42	49
Other Motor Vehicle	307	324	276	262	264	356	371	298	310	313	532	605	489	543	532
Railroad Train	3	3	0	0	2	5	3	0	0	2	13	2	0	0	2
Parked Vehicle	23	15	13	15	10	29	16	16	15	8	19	13	15	8	3
Pedalcycle	18	27	21	13	18	18	27	22	13	18	7	7	7	3	3
Animal	1	2	1	0	1	1	2	1	0	1	0	0	1	0	0
Fixed/Other Object	219	225	234	212	215	238	242	245	227	225	182	165	183	144	129
Non-Collision	26	20	23	28	21	27	21	26	28	24	51	15	10	29	15
Other Type Vehicle	1	1	1	1	1	1	5	4	1	1	0	0	1	0	0
TOTAL	815	818	744	695	721	892	888	790	764	789	912	852	743	769	733

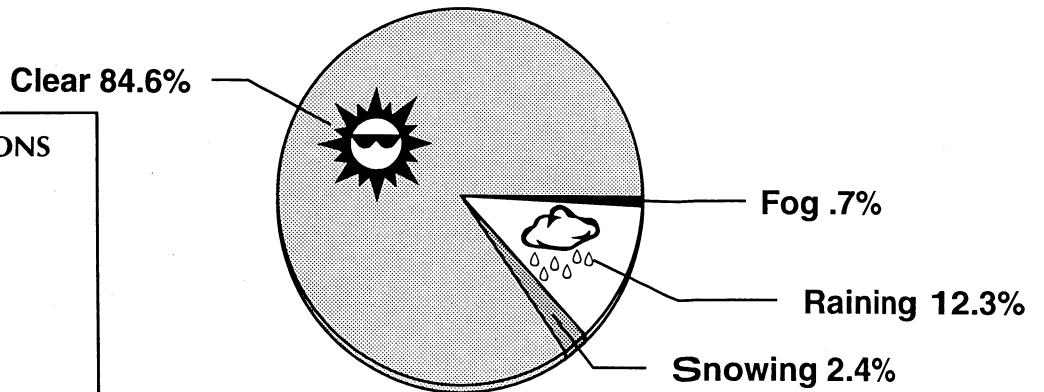
In 1993, there were 721 fatal accidents in which 789 persons were killed and 733 persons injured.

F. HOURS OF OCCURENCE

Time of Occurrence	Fatal Accidents				
	1989	1990	1991	1992	1993
12:00 to 12:59 a.m.	34	38	36	34	29
1:00 to 1:59 a.m.	42	28	33	26	21
2:00 to 2:59 a.m.	33	36	35	20	24
3:00 to 3:59 a.m.	30	16	27	17	21
4:00 to 4:59 a.m.	16	20	16	14	13
5:00 to 5:59 a.m.	15	17	15	11	18
6:00 to 6:59 a.m.	24	36	27	31	23
7:00 to 7:59 a.m.	24	28	21	13	23
8:00 to 8:59 a.m.	22	24	17	12	25
9:00 to 9:50 a.m.	30	24	12	26	18
10:00 to 10:59 a.m.	22	22	31	14	24
11:00 to 11:59 a.m.	39	30	33	29	37
12:00 to 12:59 p.m.	33	32	28	29	36
1:00 to 1:59 p.m.	42	29	29	27	39
2:00 to 2:59 p.m.	33	45	35	38	38
3:00 to 3:59 p.m.	41	55	32	40	53
4:00 to 4:59 p.m.	47	37	45	51	41
5:00 to 5:59 p.m.	43	36	52	41	45
6:00 to 6:59 p.m.	40	55	44	39	43
7:00 to 7:59 p.m.	34	34	42	44	35
8:00 to 8:59 p.m.	40	52	33	36	25
9:00 to 9:59 p.m.	52	31	36	32	32
10:00 to 10:59 p.m.	38	54	30	33	32
11:00 to 11:59 p.m.	41	37	35	34	25
Unknown	0	2	0	4	1
TOTAL	815	818	744	695	721

G. WEATHER CONDITIONS

Clear	610
Rain	89
Snow	17
Fog	5
Other	0
Total	721



H. DAY OF OCCURRENCE

Day of Occurrence	1989	1990	1991	1992	1993
Sunday	116	110	97	93	113
Monday	94	113	89	105	97
Tuesday	127	106	102	79	108
Wednesday	96	114	92	84	91
Thursday	121	95	111	89	101
Friday	131	139	130	125	108
Saturday	130	140	123	119	103
Unknown	0	1	0	1	0
TOTAL	815	818	744	695	721

I. AGE OF DRIVER VICTIMS

Age of Driver	Number Killed				
	1989	1990	1991	1992	1993
16 and under	2	5	2	3	2
Age 17	10	18	9	14	9
18 to 20	44	45	18	39	31
21 to 24	54	60	48	61	39
25 to 29	55	56	41	53	41
30 to 39	88	82	98	77	69
40 to 49	49	46	58	55	37
50 to 64	81	68	63	44	56
65 and older	67	86	81	63	96
Unknown	0	0	0	0	0
TOTAL	450	466	418	409	380

J. AGE OF PEDESTRIAN VICTIMS

Age of Pedestrian	Number Killed				
	1989	1990	1991	1992	1993
Age 0 to 4	6	5	6	6	8
5 to 9	8	6	8	7	7
10 to 14	10	10	4	6	9
15 to 19	12	10	17	7	6
20 to 24	13	19	13	8	9
25 to 44	63	58	49	48	55
45 to 64	44	31	33	34	37
65 to 74	23	25	22	24	31
75 and Older	36	36	25	29	33
Unknown	2	1	1	1	2
TOTAL	217	201	178	170	197

K. SEX OF PEDESTRIANS

Sex	1989	1990	1991	1992	1993
Male	147	142	115	123	126
Female	70	59	63	47	71
TOTAL	217	201	178	170	197

L. CONDITION OF ALL DRIVERS

Condition	Drivers
Had been drinking	41
Intoxicated .10% or greater	121
Defective Eyesight	2
Under influence of Drugs/Positive Drugs	4
Other Bodily Defects	0
Ill or Fatigued	12
Apparently Asleep or Sleepy	17
Other Handicaps	1
Apparently Normal	685
Parked/Unknown	197
TOTAL	1080



M. ALCOHOL FACTOR

There were 789 fatalities during 1993. Of this total, 598 were tested for alcohol and 191 were not tested. Of the fatalities, 380 were drivers, 194 were passengers, 197 were pedestrians, and 18 were pedalcyclists. Of the 598 tested, 206 were positive for alcohol in varying degrees and 392 were negative. This indicates 34.5% of the fatalities tested were positive for alcohol and 65.5% were negative. Two drivers, 4 passengers, 6 pedestrians and 1 pedalcyclist tested positive for drugs.

In 134 of the 721 accidents, Driving While Intoxicated was listed as the major contributing factor. There were 145 people killed as a result of these 134 accidents.

1. DRIVERS: There was a total of 380 drivers killed of which 301 were tested. Of those tested, 112 were positive and 189 were negative, indicating 37.2% had consumed an alcoholic beverage. Of the 112 imbibing drivers, 91 or 81.3% had an alcohol level of .10% or higher.

Surviving: There was a total of 701 surviving drivers of which 163 were tested. Of those tested, 49 were positive and 114 were negative, indicating 30.1% had consumed an alcoholic beverage. Of the 49 imbibing drivers, 30 or 61.2% had an alcohol level of .10% or higher. Five surviving drivers tested positive for drugs.

2. PASSENGERS: There was a total of 194 passengers killed of which 136 were tested. Of those tested, 38 were positive and 98 were negative, indicating 27.9% had consumed an alcoholic beverage.

3. PEDESTRIANS: There was a total of 197 pedestrians killed of which 147 were tested. Of those tested, 51 were positive and 96 were negative for a 34.7% alcohol factor.

4. PEDALCYCLISTS: There was a total of 18 pedalcyclists killed of which 14 were tested. Of those tested, 5 were positive and 9 were negative, indicating 35.7% had consumed an alcoholic beverage.

SURVIVING DRIVER ALCOHOL FACTORS

	.01 - .04%	.05 - .09%	.10 - .14%	.15 - & Over	Negative	No Test	Total
Drivers	8	11	9	21	114	536	699

NOTE: Five surviving drivers also tested positive for drugs and 2 surviving drivers were listed as "Had Been Drinking".

EVALUATION:

An analysis of deceased drivers in the above .10% BAC category revealed a significant decrease over a five year period. During the five year period from 1989 to 1993, the number of deceased drivers above .10% decreased 22.2%. A review of surviving drivers during the same time period also revealed a downtrend. In the above .10% BAC category, a decrease of 59.5% was noted.

VICTIM ALCOHOL FACTOR 1989 - 1993 COMPARISON

	.01% - .04%				.05% - .09%				.10% - .14%				.15% & Over			
	89	90	91	92	89	90	91	92	89	90	91	92	89	90	91	92
Drivers	18	17	12	15	14	18	14	14	41	25	30	20	76	87	80	75
Passengers	5	11	5	6	13	6	15	6	12	15	11	7	23	25	14	18
Pedestrians	8	7	13	3	8	6	9	2	13	9	5	7	40	36	33	34
Pedalcyclists	0	0	1	0	1	3	0	0	0	2	1	0	0	0	2	1
TOTAL	31	35	31	24	29	36	33	31	23	27	47	34	139	148	129	112
	Had Been Drinking				Negative				No Test				Total			
	89	90	91	92	89	90	91	92	89	90	91	92	89	90	91	92
Drivers	2	2	2	2	240	254	214	221	189	59	63	62	450 ³	466 ³	418	409 ⁴
Passengers	0	1	0	0	100	82	73	90	98	54	54	45	207 ¹	194 ¹	174	172
Pedestrians	0	0	1	1	101	109	97	90	96	49	31	26	217 ¹	201 ²	178	170 ¹
Pedalcyclists	0	0	0	0	8	19	12	9	9	7	6	4	18	27	20	13
TOTAL	2	3	3	3	449	464	396	410	392	169	145	141	892⁵	888⁶	790	789⁷

VICTIM ALCOHOL FACTORS FOR THE YEAR - 1993

	.01 - .04%		.05 - .09%		.10 - .14%		.15% - Over		Had been Drinking	Negative	No Test	TOTAL
	89	90	89	90	89	90	89	90				
Drivers	10	10	20	71	1	189	79	380 ²				
Passengers	10	6	10	12	0	98	58	194 ⁴				
Pedestrians	8	9	5	28	1	96	50	197				
Pedalcyclists	1	2	0	1	1	9	4	18 ¹				
TOTAL	29	27	35	112	3	392	191	789⁷				

LEGEND:

Had been drinking: Includes those delayed deaths where an odor of alcohol was detected. Includes admittance of victim (in delayed death) or statements of witnesses. Includes lab reports which show a trace and not a percentage, or reading below 0.01%.

Negative: Tested and found to be negative.

No Test: Because of delayed death, age factor, contamination of samples, and the failure on the part of some investigative agencies and medical examiners to cause test to be performed on victims.

NOTE: Superior number indicates number of victims tested positive for drugs.

N. ALCOHOL INVOLVEMENT OF DECEASED DRIVERS RELATED TO MANNER OF COLLISION

Manner of Collision	.01 - .09 % Had been drinking	Under the Influence	Positive Drugs
Angle	3	6	1
Same Direction - Rear End	0	2	2
Same Direction - Other	0	0	0
Opposite Direction - Head-On	13	12	2
Opposite Direction - Left Turn	0	1	1
Fixed Object	22	44	4
Pedestrian	0	0	6
Railroad Train	0	0	0
Pedalcycle	0	0	1
Struck Parked Vehicle	2	0	0
Ran Off Roadway	0	3	0
Overtuned in Roadway	1	2	1
Other Object	0	1	0
Sideswipe	0	0	0
Fell From Vehicle	0	0	0
Fell in Vehicle	0	0	0
TOTAL	41	71	18

O. MANNER OF COLLISION

Manner of Collision - All Accidents	1989	1990	1991	1992	1993
Angle	128	154	99	101	100
Same Direction - Rear End	48	36	41	34	38
Same Direction - Other	13	11	15	15	5
Opposite Direction/Head On	96	95	93	90	93
Opposite Direction - Left Turn	17	22	27	16	21
Fixed Object	223	224	229	214	222
Pedestrian	217	201	173	162	188
Other*	51	60	54	48	46
Ran Off Road	13	9	9	10	8
Sideswipe	9	6	4	5	0
TOTAL	815	818	744	695	721


*Other categories include Railroad Train, Parked Vehicle, Animal, Other Object, Fell from Vehicle, Pedalcycle Involvement, Overtuned Vehicle and Fell in Vehicle.

P. TYPE OF VEHICLES INVOLVED (INCLUDING PARKED)

Type of Vehicle	Fatal Accidents				
	1989	1990	1991	1992	1993
Passenger Car/Station Wagon	875	906	740	670	791
Truck and Full Trailer	1	0	0	0	1
Tractor and Semi-trailer	73	56	54	53	48
Bus	23	11	10	10	11
Truck	277	255	200	199	178
School Bus	1	7	2	4	5
Motorcycle	29	55	47	45	45
Passenger Vehicle and Trailer	0	0	1	0	2
Taxi-Livery	2	2	0	2	2
Emergency Vehicle	0	3	3	6	5
Type Unknown	7	8	11	4	8
Tractors, Farm, Road, Other	1	0	1	0	2
Moped	1	1	0	1	0
Snowmobile	0	0	0	0	0
Train	3	3	0	0	2
House Trailer	1	0	1	1	0
Pedalcycle	18	27	20	13	18
Compact	-	-	95	76	10
Go Cart	-	-	2	1	0
TOTAL	1319	1334	1187	1085	1128

Q. CHARACTER OF ROAD

Road Character	Fatal Accidents				
	1989	1990	1991	1992	1993
Straight Road	469	444	433	363	401
Sharp Curve or Turn	4	5	5	6	6
Other Curves	159	132	144	165	138
Circle	1	3	2	1	0
Intersection	179	231	160	160	175
Railroad Crossing	3	3	0	0	1
TOTAL	815	818	744	695	721



R. ROAD DESIGNATION

Road Designation	Fatal Accidents				
	1989	1990	1991	1992	1993
State	141	157	131	111	112
County	287	286	250	227	168
Township	17	25	41	32	88
U.S.	125	120	110	115	114
Borough or City	147	132	96	120	154
State Park	0	0	1	1	1
Garden State Parkway	21	27	34	17	23
Federal (Interstate)	38	39	50	43	36
New Jersey Turnpike	34	22	21	23	21
Atlantic City Expressway	5	10	9	6	4
Institution	0	0	0	0	0
TOTAL	815	818	744	695	721

Note: Sections of the Interstate Highway System run concurrent with other highways.

S. AGE OF DRIVERS

Age of Driver	Fatal Accidents				
	1989	1990	1991	1992	1993
16 and Under	8	11	6	11	7
Age 17	35	38	32	36	33
18 to 20	130	124	73	95	92
21 to 24	177	148	120	127	105
25 to 29	168	173	146	115	126
30 to 39	245	261	233	226	206
40 to 49	173	169	162	167	153
50 to 64	159	158	160	123	137
65 and Over	121	147	144	129	172
Unknown*	85	78	86	56	49
TOTAL	1301	1307	1162	1085	1080

T. SEX OF DRIVER

Sex of Drivers	Fatal Accidents				
	1989	1990	1991	1992	1993
Male	933	936	801	747	765
Female	283	294	276	282	265
Unknown	85	77	85	56	50
TOTAL	1301	1307	1162	1085	1080

*Unknown, includes Hit-and-Run and Parked Vehicle Accidents where driver information is not included.

U. WHAT DRIVERS WERE DOING

What Drivers Were Doing	Fatal Accidents				
	1989	1990	1991	1992	1993
Making Right Turn	7	8	5	6	8
Making Left Turn	59	61	47	40	43
Making "U" Turn	6	3	4	2	4
Going Straight Ahead	812	837	717	629	677
Slowing Down, Stopping	17	9	10	3	5
Overtaking (Passing On Right)	3	7	4	3	3
Forward From Parking Space	0	0	0	1	2
Backward From Parking Space	0	0	2	1	1
Other Backing	2	4	6	4	5
Stopped in Traffic Lane	38	28	42	27	25
Starting From a Traffic Lane	3	12	6	6	3
Starting From a Parked Position	4	2	1	2	3
Parked	60	58	56	42	32
Skidding	18	9	9	34	9
Passing on Left	11	19	10	16	12
Avoiding Vehicle, Object Pedestrian	16	23	33	31	22
Emerging From Alley or Driveway	4	5	8	5	2
Unknown	64	82	68	89	89
Crossing Highway Through Island	0	0	1	1	0
Being Towed or Pushed	0	1	0	0	0
Pushing or Towing Vehicle	0	0	0	0	0
Stalled on Railroad Tracks	0	0	0	0	0
Rounding Curve or Circle	155	124	109	123	114
Entering Highway	7	2	6	3	2
Changing Lanes	12	11	15	16	12
Other	3	2	3	1	7
TOTAL	1301	1307	1162	1085	1080

V. WHAT PEDESTRIANS WERE DOING

What Pedestrians Were Doing	Fatal Accidents				
	1989	1990	1991	1992	1993
Standing in Roadway	13	15	19	16	15
Walking With Traffic	22	13	11	11	15
Crossing Roadway	131	126	117	103	108
Walking on Sidewalk	10	3	1	2	8
Standing on Shoulder	12	7	8	7	10
Other	29	37	22	31	41
TOTAL	217	201	178	170	197

54.8% of all pedestrian fatalities occurred while attempting to cross a roadway.

Contributing Circumstances	Fatal Accidents				
	1989	1990	1991	1992	1993
Exceeding Lawful Speed	32	39	41	43	31
Too Fast for Conditions	36	28	17	22	27
Following Too Closely	1	4	2	1	1
On Wrong Side of Road	21	34	25	28	8
Did Not Have Right-of-Way	26	18	28	12	35
Driver Fell Asleep	8	12	17	10	13
Failure to Signal	1	1	0	0	1
Improper Turn	25	22	27	17	13
Passing on Hill or Curve	0	0	0	0	1
Other Improper Passing	7	11	4	4	4
Inattentive Driving	163	142	161	152	167
Improper Crossing Center Island	1	0	2	1	1
Desregarding Stop Sign	58	55	41	51	35
Disregarding Traffic Light	25	43	13	21	32
Passing Left on Center Line	0	0	1	0	1
Drunken Driving	212	191	190	145	134
Improper Starting from Curb	0	0	0	0	0
Drunken Bicyclist	0	0	1	1	0
Improper Parking	4	2	3	0	3
Failure to Keep Right	26	24	25	16	22
Mechanical Failure	8	6	4	3	0
Improper Lights	4	1	1	2	1
Backing on Highway	1	1	0	0	0
Stopped in Roadway	5	2	4	3	2
Passed Stopped School Bus	0	0	0	0	0
Animal in Roadway	1	0	3	0	0
Cutting In	5	3	2	3	1
Tire Blew Out	2	1	1	2	0
Other	31	47	36	38	23
Passing on Right	0	0	1	1	0
Pedestrian Violation	163	150	151	133	142
Unknown	250	264	243	224	220
Driver Under Influence of Drugs	9*	3*	4*	4*	7*
Pedestrian Under Influence of Drugs	0	2*	0	1*	6*
TOTAL	1125	1106	1048	1048	931

* Tested positive for drugs.

SPECIFIC AREAS OF CONCERN

INTERSTATE HIGHWAY FATALITIES

The Interstate Highway System of New Jersey is approximately 98.6% completed. Of the 421.21 miles of roadway which are projected for this system, 415.42 miles have been opened to the motoring public. During 1993, the death rate averaged 3.0 deaths per month and one death for every 11.5 miles of highway. A concise analysis of victim classification, alcohol involvement, driver ages, contributing circumstances, and manner of collision is outlined on the following page.

INTERSTATE HIGHWAY MILEAGE

Highway Number	Mileage Open	Fatal Accidents by Highway
I-76	3.04	1
I-78	67.83	6
I-80	68.38	8
I-95	78.68	1
I-195	33.86	2
I-278	2.00	1
I-280	17.85	4
I-287	67.54	6
I-295	71.48	6
I-676	4.76	1
TOTAL	415.42	36

**INTERSTATE HIGHWAY FATALITIES
1993**

**Interstate Fatal Accidents: 36
Interstate Fatalities: 42**

Victim Classification

Drivers	25
Passengers	11
Pedestrians	6
Pedalcyclists	0
Total	42

Contributing Circumstances

Drunken Driving	5
Fell Asleep	0
Inattentive Driving	11
Excessive Speed	1
Driver under influence of Drugs	0
Stopped in Roadway	0
Other	3
Mechanical Failure	0
Pedestrian Violation	4
No Improper Driving	29
Unknown	11
Total	64

Age of Drivers

16 & Under	0
17-20	4
21-24	5
25-29	7
30-39	12
40-49	12
50-64	12
65 & Over	3
Unknown	7
Total	62

Manner of Collision

Head-On	2
Fixed Object	9
Angle	1
Pedestrian	6
Rear End	8
Ran Off Roadway	3
Pedalcyclist	0
Same Direction - Other	1
Struck Parked Vehicle	6
Overtaken in Roadway	0
Total	36

VICTIM ALCOHOL FACTORS

	.01 - .04%	.05 - .09%	.10 - .14%	.15% Over	Negative	No Test	TOTAL
Drivers	0	2	0	3	14	6	25
Passengers	0	0	1	2	4	4	11
Pedestrians	0	0	0	1	2	3	6
Pedalcyclists	0	0	0	0	0	0	0
TOTAL	0	2	1	6	20	13	42

FATAL PEDALCYCLE ACCIDENTS

	1989	1990	1991	1992	1993
Pedalcycle Accidents	18	27	20	13	18
Fatalities	18	27	20	13	18

Manner of Collision

	89	90	91	92	93
Angle	8	14	16	7	6
Same Direction-Rear End	3	6	2	3	8
Opposite Direction-Head On	3	5	1	1	1
Same Direction - Other	4	2	1	2	3
TOTAL	18	27	20	13	18

Classification of Victim

	89	90	91	92	93
Drivers	18	26	20	13	18
Passengers	0	1	0	0	0
TOTAL	18	27	20	13	18

Contributing Circumstances

	89	90	91	92	93
No Improper Driving	3	6	0	2	1
Ability Impaired by Drinking	0	2	3	2	1
Inattentive Driving	2	1	7	2	4
No Rear Lights	0	1	0	2	0
On Wrong Side of Road	3	2	4	1	1
Did Not Have Right-of-Way	6	3	0	2	2
Disregarded Traffic Light	0	4	0	1	2
Failure to Keep Right	0	1	1	0	2
Disregarded Stop Sign	0	1	3	1	1
Too Fast for Conditions	0	0	0	0	0
Improper Turns	1	1	1	0	0
Other	3	3	1	0	3
Unknown	0	2	0	0	1
TOTAL	18	27	20	13	18

Age of Victim

	89	90	91	92	93
0 - 3	1	0	0	0	0
4 - 10	1	5	2	2	2
11 - 15	7	5	7	2	2
16 - 20	3	5	3	1	6
21 - 30	3	1	1	1	1
31 - 40	0	8	1	1	5
41 - 50	0	1	2	3	1
51 - 60	0	1	1	3	1
61 & Over	3	1	3	0	0
Unknown	0	0	0	0	0
TOTAL	18	27	20	13	18

Alcohol Involvement

Of the 18 Pedalcyclist Fatalities, 14 were tested for alcohol content. Five Pedalcyclists had alcohol levels of .204%, .047%, .006%, .051% and .036%, and 9 were negative. The remaining 4 were not tested due to age factors, delayed deaths, etc.

FATAL MOTORCYCLE ACCIDENTS

	1989	1990	1991	1992	1993
Accidents	27	55	45	45	43
Fatalities	30	57	46	45	43

Age of Drivers

	89	90	91	92	93
16 & Under	0	2	2	0	0
17 - 20	4	12	2	6	7
21 - 30	14	22	21	16	16
31 - 40	7	9	11	13	11
Over 40	2	10	9	10	9
TOTAL	27	55	45	45	43

Manner of Collision

	89	90	91	92	93
Opposite Direction - Head On	0	4	4	6	1
Fixed Object	15	21	15	16	18
Angle	7	15	6	11	8
Opposite Direction - Left Turn	1	3	7	3	7
Same Direction - Other	0	3	0	1	1
Sideswipe	0	0	2	0	0
Pedestrian	0	0	1	1	1
Fell from Vehicle	0	0	2	1	0
Same Direction - Rear End	0	2	2	3	2
Ran Off Roadway	0	1	0	1	1
Pedalcyclist	0	0	1	0	1
Overtaken in Road	1	2	2	2	2
Struck Parked Vehicle	3	3	2	0	0
Animal	0	1	1	0	1
TOTAL	27	55	45	45	43

Victim Classification

	89	90	91	92	93
Drivers	26	54	40	44	35
Passengers	4	3	6	1	6
TOTAL	30	57	46	45	41*

*1 Pedestrian, 1 Pedalcyclist

Contributing Circumstances

	89	90	91	92	93
No Improper Driving	1	9	8	10	7
Drunken Driving	14	17	15	15	17
Under Influence of Drugs	0	0	1	0	1
Failure to Keep Right	0	2	2	2	0
Improper Left Turn	1	2	0	0	0
Inattentive Driving	2	10	6	7	5
Improper Passing	0	0	0	1	0
Excessive Speed	4	9	9	5	8
Didn't Have Right of Way	1	0	3	0	0
Improper Parking	0	0	0	0	0
Mechanical Failure	0	0	0	0	0
Unknown	2	4	0	2	3
Disregard of Traffic	0	1	0	0	1
Disregard Stop Sign	1	1	0	2	0
Other	1	0	1	1	1
TOTAL	27	55	45	45	43

Victim Alcohol Factors

	VICTIM ALCOHOL FACTORS						
	.01 - .04%	.05 - .09%	.10 - .14%	.15% Over	Negative	No Test	TOTAL
Drivers	0	1	6	9	11	8	35
Passengers	1	0	1	1	3	0	6
TOTAL	1	1	7	10	14	8	*41

* 1 Pedestrian (not tested), 1 Pedalcyclist (not tested)

FATAL TRACTOR-TRAILER ACCIDENTS

	1989	1990	1991	1992	1993
Accidents	63	55	51	52	47
Fatalities	72	65	53	58	60

Manner of Collision

	89	90	91	92	93
Head On	3	12	7	4	4
Fixed Object	10	3	4	4	2
Other Object	0	0	1	2	0
Angle	12	18	15	6	12
Pedestrian	9	4	5	3	5
Rear End	17	7	11	18	13
Ran Off Roadway	1	1	0	0	0
Pedalcyclist	0	2	0	0	0
Same Direction - Other	3	0	3	4	1
Struck Parked Vehicle	7	6	3	6	7
Overturned in Roadway	0	0	1	1	0
Railroad Train	0	0	0	0	1
Sideswipe	0	0	0	3	0
Improper Left Turn	1	1	1	1	2
Fell From Vehicle	0	1	0	0	0
TOTAL	63	55	51	52	47

Tractor-Trailer Victim Classification

	89	90	91	92	93
Drivers	13	4	4	5	4
Passengers	2	0	0	0	0
TOTAL	15	4	4	5	4

Other Victim Classification

	89	90	91	92	93
Drivers	34	37	34	38	31
Passengers	14	18	7	123	19
Pedestrians	9	4	7	3	6
Pedalcyclists	0	2	1	0	0
TOTAL	57	61	49	53	56

Tractor-Trailer Contributing Circumstances

	89	90	91	92	93
Drunken Driving	2	0	1	1	1
Fell Asleep	0	0	0	0	0
Inattentive Driving	11	3	8	6	7
Excessive Speed	1	0	0	0	0
Driver Under Influence of Drugs	0	1	0	1	0
Stopped in Roadway	1	0	0	0	0
Other	2	1	0	2	1
Mechanical Failure	1	1	0	0	0
Disregarding Traffic Light	1	4	0	2	5
Failure to Keep Right	1	0	0	0	0
Improper Parking	1	0	1	0	1
On Wrong Side of Road	0	0	0	0	0
Following Too Close	1	1	0	0	0
No Improper Driving	48	42	42	38	28
Unknown	0	2	0	3	0
Failed to Yield	0	0	0	0	1
Disregarding Stop Sign	0	1	0	0	1
Improper Turn	3	0	0	0	2
Backing in Roadway	1	0	1	0	0
TOTAL	74	56	53	53	47

Other Contributing Circumstances

	89	90	91	92	93
Drunken Driving	13	7	9	11	5
Fell Asleep	0	0	0	0	1
Inattentive Driving	10	14	13	10	11
Excessive Speed	3	0	2	1	1
Driver Under Influence of Drugs	0	0	0	2	0
Stopped in Roadway	0	1	2	2	0
Other	1	3	1	4	1
Mechanical Failure	0	0	1	0	0
Pedestrian Violation	6	1	4	3	3
Disregarding Traffic Light	1	6	1	0	1
Failure to Keep Right	2	3	1	2	1
Improper Parking	0	0	0	0	0
On Wrong Side of Road	0	4	2	1	0
Passing on Right	0	0	0	0	0
No Improper Driving	21	22	19	12	31
No Pedestrian Violation	4	1	2	0	3
Unknown	1	5	1	2	3
Failed to Yield	1	0	2	0	1
Disregarding Stop Sign	1	4	3	1	2
Improper Turn	0	2	2	1	0
Cutting In	0	0	0	0	0
TOTAL	64	73	65	52	64

TRACTOR-TRAILER VICTIM ALCOHOL FACTORS

VICTIM ALCOHOL FACTORS							
	.01 - .04%	.05 - .09%	.10 - .14%	.15% Over	Negative	No Test	TOTAL
Drivers	0	0	0	1	2	1	4
Passengers	0	0	0	0	0	0	0
TOTAL	0	0	0	1	2	1	4

OTHER VICTIM ALCOHOL FACTORS

VICTIM ALCOHOL FACTORS							
	.01 - .04%	.05 - .09%	.10 - .14%	.15% Over	Negative	No Test	TOTAL
Drivers	0	2	2	2	19	6	31
Passengers	1	0	1	2	13	2	19
Pedestrians	0	1	1	1	3	0	6
Pedalcyclists	0	0	0	0	0	0	0
TOTAL	1	3	4	5	35	8	56

**RESTRAINT USAGE
PASSENGER CAR OCCUPANTS IN FATAL ACCIDENTS**

Restraint Used	Driver Survived	Driver Killed	Passenger Killed
Lap Belt	7	2	4
Shoulder Belt	7	4	2
Lap & Shoulder Belt	328	108	46
Child Safety Seat	0	0	2
Airbag Deployed	5	4	0
None Used	120	175	92
Unknown	73	29	13
TOTALS	540	322	159

Based on the various sources of information (accident reports, observations, interviews, evidence) the seat belt data may not be completely reliable.

17 - 20 AGE GROUP

Listed below are the 17 to 20 year-old drivers involved in fatal motor vehicle accidents:

Year	Total Fatal Accidents 17 - 20 Drivers	Total Drivers Involved	Number of Drivers Drunk
1993	122	125	15*

*.10% and over

The figures below reflect a breakdown in the age groups.

1993	17 Years Old	18 Years Old	19 Years Old	20 Years Old
Total Drivers Involved	33	29	28	35
Number of Drivers Drunk	2	3	5	5

FATAL ACCIDENTS WITH ALCOHOL INVOLVED

1993	17 Years Old	18 Years Old	19 Years Old	20 Years Old
Accidents	3	4	7	8

VICTIM CLASSIFICATION

1993	17 Years Old	18 Years Old	19 Years Old	20 Years Old
Drivers	9	12	8	11
Passengers	8	8	8	2

**FATAL ACCIDENTS AND PERSONS KILLED
FOR SELECTED HOLIDAY PERIODS IN NEW JERSEY**

Holiday			Fatal Accidents	Persons Killed
Memorial Day				
	1989	(3)	78 Hours	11
	1990	(3)	78 Hours	12
	1991	(3)	78 Hours	8
	1992	(3)	78 Hours	7
	1993	(3)	78 Hours	10
Fourth of July				
	1989	(4)	102 Hours	11
	1990	(1)	24 Hours	3
	1991	(4)	102 Hours	14
	1992	(3)	78 Hours	14
	1993	(3)	78 Hours	4
Labor Day				
	1989	(3)	78 Hours	8
	1990	(3)	78 Hours	3
	1991	(3)	78 Hours	9
	1992	(3)	78 Hours	9
	1993	(3)	78 Hours	10
Thanksgiving				
	1989	(4)	102 Hours	6
	1990	(4)	102 Hours	8
	1991	(4)	102 Hours	8
	1992	(4)	102 Hours	6
	1993	(4)	102 Hours	13
Christmas				
	1989	(3)	78 Hours	8
	1990	(4)	102 Hours	6
	1991	(2)	54 Hours	10
	1992	(4)	102 Hours	11
	1993	(3)	78 Hours	7
New Years				
	1989-90	(3)	78 Hours	6
	1990-91	(4)	102 Hours	9
	1991-92	(2)	54 Hours	5
	1992-93	(4)	102 Hours	7
	1993-94	(3)	78 Hours	5

Figures in parentheses show number of full days in each holiday period. Accidents and deaths are for those days plus the last six hours of the preceding day.

TEN YEAR EXPERIENCE

Years	Fatal Accidents	Fatalities	Drivers	Passengers	Pedestrians	Pedalcyclists	Motorcycles*	Mopeds*	Alcohol Involvement
1984	859	922	466	177	248	31	56	4	45.6%
1985	885	964	486	201	257	20	58	2	45.2%
1986	946	1039	514	212	278	35	68	2	41%
1987	929	1023	536	240	215	32	47	1	38.0%
1988	966	1051	530	263	239	19	47	2	40.0%
1989	815	892	450	207	217	18	30	1	37.9%
1990	818	888	466	194	201	27	57	1	36.8%
1991	744	790	418	174	178	20	47	0	38.6%
1992	695	764	409	172	170	13	45	1	34.2%
1993	721	789	380	194	197	18	37	0	34.5%
TOTALS	8378	9122	4655	2034	2200	233	492	14	34.5%

* Included in "Driver Totals" – If passenger, included in "Passenger Totals."

NJSP FATAL ACCIDENT INVESTIGATIONS SUMMARY BY TROOP

LEGEND

CR..... County Road
 SH..... State Highway
 MP Mile Post

TROOP A

Date	Time	Station	Road	M.P.	Municipality	County	Type Accident
01/03/93	1500	Tuckerton	Penn Swamp Rd	0.0	Washington	Burlington	Inattentive Driving
01/03/93	1539	Tuckerton	US 9	58.8	Bass River Twp	Burlington	Inattentive Driving
01/08/93	1500	Port Norris	CR 670	0.0	Maurice River Twp	Cumberland	Failure to Keep Right
01/18/93	1637	Bellmawr	SH 55	57.8	Deptford Twp	Gloucester	Drinking Driver
01/22/93	1501	A.C.E.	Expressway	33.9	Winslow Twp	Camden	Inattentive Driving
02/03/93	0037	Bellmawr	I-295	26.8	Bellmawr Boro	Camden	Inattentive Driving
02/05/93	0618	Bellmawr	I-295	34.9	Cherry Hill Twp	Camden	Drinking Driver
02/07/93	1143	Bellmawr	I-295	35.7	Cherry Hill Twp	Camden	Too fast for Conditions
02/15/93	1515	Woodstown	CR 635	0.0	Alloway Twp	Salem	Disregard of Stop Sign
02/19/93	2243	Port Norris	CR 680	0.0	Commercial Twp	Cumberland	Drinking Driver
03/06/93	1316	A.C.E.	Expressway	25.4	Hammonton Town	Atlantic	Driver Fell Asleep
03/21/93	1828	Red Lion	Carranza Road	0.0	Tabernacle Twp	Burlington	Drinking Driver
04/05/93	1258	Woodstown	US 40	6.6	Pilesgrove Twp	Salem	Improper Turn
04/06/93	0811	Bellmawr	SH 42	12.5	Deptford Twp	Gloucester	Inattentive Driving
04/18/93	2005	Bellmawr	I-76	0.9	Gloucester City	Camden	Drinking Driver
04/25/93	0300	Bellmawr	SH 55	49.3	Harrison Twp	Gloucester	Drinking Driver
05/04/93	1420	Tuckerton	US 9	59.7	Bass River Twp	Burlington	Failure to Keep Right
05/09/93	1542	Bellmawr	SH 42	9.4	Gloucester Twp	Camden	Excessive Speed
05/23/93	1456	Red Lion	Chatsworth-Tuck	0.0	Woodland Twp	Burlington	Drinking Driver
05/23/93	0648	Bridgeton	CR 638	0.0	Deerfield Twp	Cumberland	Drinking Driver
05/29/93	0528	Woodbine	SH 47	19.6	Dennis Twp	Cape May	Wrong Side of Road
05/29/93	0545	Woodbine	SH 47	16.8	Dennis Twp	Cape May	Drinking Driver
05/30/93	1933	Woodbine	CR 623	0.0	Upper Twp	Cape May	Right of Way
06/04/93	2305	Port Norris	CR 633	0.0	Commercial Twp	Cumberland	Inattentive Driving
06/15/93	0458	Absecon	US 322	36.7	Folsom Boro	Atlantic	Inattentive Driving
06/15/93	1435	Red Lion	US 206	23.4	Southampton Twp	Burlington	Inattentive Driving
06/16/93	2246	Absecon	CR 666	0.0	Estell Manor City	Atlantic	Drinking Driver
06/18/93	1608	Bellmawr	SH 42	9.8	Gloucester Twp	Camden	Improper Passing
06/28/93	1452	Red Lion	SH 70	17.7	Southampton Twp	Burlington	Driver Fell Asleep
07/01/93	0226	Woodstown	CR 636	0.0	Pilesgrove Twp	Salem	Drinking Driver
07/02/93	1102	Woodbine	CR 610	0.0	Upper Twp	Cape May	Improper Turn
07/15/93	1238	Woodstown	I-295	2.5	Carneys Point Twp	Salem	Inattentive Driving
07/17/93	0001	Woodbine	CR 670	26.0	Dennis Twp	Cape May	Failure to Keep Right
07/19/93	0755	Bellmawr	I-295	19.5	West Deptford Twp	Gloucester	Too fast for Conditions
07/20/93	0319	Tuckerton	US 9	68.1	Eagleswood Twp	Ocean	Drinking Driver
07/24/93	1822	Red Lion	CR 532	10.9	Tabernacle Twp	Burlington	Drinking Driver
07/26/93	2109	Bridgeton	CR 553	0.0	Fairfield Twp	Cumberland	Drinking Driver

TROOP A continued

08/06/93	1340	A.C.E.	Expressway	28.5	Hammonton Town	Atlantic	Driver Fell Asleep
08/11/93	1236	Absecon	SH 49	48.4	Estell Manor City	Atlantic	Failure to Keep Right
09/05/93	1854	Woodstown	CR 581	0.0	Pilesgrove Twp	Salem	Drinking Driver
09/06/93	1305	Woodbine	US 9	23.6	Upper Twp	Cape May	Drinking Driver
09/12/93	0300	Tuckerton	US 9	65.8	Eagleswood Twp	Ocean	Excessive Speed
10/08/93	1313	Woodstown	Harrisonville Rd.	0.0	Pilesgrove Twp	Salem	Inattentive Driving
10/15/93	1642	Bridgeton	CR 611	0.0	Upper Deerfield Twp	Cumberland	Disregard of Stop Sign
10/23/93	1904	Bridgeton	Central Ave	0.0	Pittsgrove Twp	Salem	Drinking Driver
10/27/93	0652	A.C.E.	Expressway	37.9	Winslow Twp	Camden	Drinking Driver
11/12/93	0643	Woodstown	U.S. 40	17.1	Upper Pittsgrove Twp	Salem	Inattentive Driving
11/19/93	0633	Bridgeton	CR 617	0.0	Hopewell Twp	Cumberland	Drinking Driver
12/06/93	1649	Woodstown	Mann-York Rd.	0.0	Mannington Twp	Salem	Pedestrian Violation
12/07/93	1942	Bellmawr	I-676	1.1	Camden City	Camden	Pedestrian Violation
12/20/93	1729	Bridgeton	CR 635	0.0	Hopewell Twp	Cumberland	Disregard of Stop Sign
12/23/93	1722	Red Lion	CR 532	0.0	Tabernacle Twp	Burlington	Inattentive Driving

TROOP B

Date	Time	Station	Road	M.P.	Municipality	County	Type Accident
01/21/93	1045	Perryville	I-78	16.0	Franklin Twp	Hunterdon	Inattentive Driving
02/01/93	1224	Hope	US 46	2.6	Knowlton Twp	Warren	Right of Way
02/02/93	1425	Washington	Tamarack Rd	0.0	Liberty Twp	Warren	Inattentive Driving
02/22/93	1404	Somerville	I-287	17.4	Bridgewater Twp	Somerset	Inattentive Driving
02/26/93	1150	Somerville	I-78	46.1	Summit City	Union	Too fast for Conditions
03/11/93	1430	Totowa	I-280	0.5	Parsippany-Try Hills	Morris	Inattentive Driving
03/14/93	0830	Totowa	I-80	61.9	Saddlebrook Twp	Bergen	Inattentive Driving
04/12/93	1915	Sussex	Mt. Salem Rd	0.0	Wantage Twp	Sussex	Inattentive Driving
04/13/93	1745	Sussex	Rose Morrow Rd	0.0	Wantage Twp	Sussex	Drinking Driver
04/16/93	1323	Sussex	U.S. 206	124.1	Sandyston Twp	Sussex	Failure to Keep Right
04/29/93	1212	Netcong	I-80	37.5	Denville Twp	Morris	Inattentive Driving
05/01/93	0200	Totowa	I-280	3.0	E. Hanover Twp	Morris	Pedestrian Violation
05/07/93	0059	Washington	US 46	13.0	Liberty Twp	Warren	Drinking Driver
05/09/93	1550	Perryville	SH 173	10.0	Union Twp	Hunterdon	Disregard of Stop Sign
05/16/93	0400	Totowa	I-280	0.8	Parsip.-Troy Hills Twp	Morris	Drinking Driver
06/03/93	1140	Netcong	I-80	21.4	Allamuchy Twp	Warren	Inattentive Driving
06/09/93	1730	Somerville	I-287	17.3	Bridgewater Twp	Somerset	Inattentive Driving
06/10/93	1420	Somerville	I-78	55.5	Newark City	Essex	Stopped in Roadway
06/11/93	1525	Totowa	I-80	52.5	Fairfield Boro	Essex	Inattentive Driving
06/18/93	2230	Sussex	SH 23	46.2	Wantage Twp	Sussex	Drinking Driver
06/23/93	1837	Sussex	SH 23	48.6	Montague Twp	Sussex	Excessive Speed
07/06/93	1720	Sussex	CR 560	0.0	Sandyston Twp	Sussex	Drinking Driver
07/15/93	1942	Sussex	CR 519	0.0	Hampton Twp	Sussex	Disregard of Stop Sign
07/21/93	1340	Somerville	I-287	20.8	Bedminster Twp	Somerset	Excessive Speed

TROOP B continued

08/01/93	2055	Sussex	US 206	116.1	Frankford Twp	Sussex	Drinking Driver
08/02/93	1415	Somerville	I-78	56.0	Newark City	Essex	Inattentive Driving
08/12/93	0050	Totowa	I-80	59.5	Paterson City	Passaic	Pedestrian Violation
08/24/93	0048	Totowa	I-80	63.5	Saddle Brook Twp	Bergen	Inattentive Driving
09/14/93	2005	Sussex	CR 565	0.0	Frankford Twp	Sussex	Excessive Speed
09/26/93	0930	Totowa	I-280	16.9	Kearny Town	Hudson	Wrong Side of Road
09/27/93	2215	Somerville	Brunswick Ave	0.0	Elizabeth City	Union	Disregard of Stop Sign
10/07/93	0850	Somerville	I-78	26.7	Bedminster Twp	Somerset	Inattentive Driving
11/18/93	0910	Totowa	I-80	52.5	Fairfield Boro	Essex	Inattentive Driving
11/29/93	1308	Somerville	I-287	25.3	Morris Twp	Morris	Inattentive Driving
12/02/93	1530	Hope	I-80	8.8	Knowlton Twp	Warren	Inattentive Driving
12/07/93	2308	Somerville	I-287	23.6	Far Hills Boro	Somerset	Inattentive Driving
12/14/93	1745	Somerville	I-78	45.6	Summit City	Union	Inattentive Driving

TROOP C

Date	Time	Station	Road	M.P.	Municipality	County	Type Accident
01/06/93	1620	Allenwood	I-195	26.1	Howell Twp	Monmouth	Drinking Driver
02/06/93	0130	Bordentown	Georgetown Rd	0.0	Chesterfield Twp	Burlington	Inattentive Driving
03/21/93	1100	Fort Dix	CR 664	0.0	N. Hanover Twp	Burlington	Inattentive Driving
04/02/93	1638	Fort Dix	Jones Mill Road	0.0	N. Hanover Twp	Burlington	Inattentive Driving
04/13/93	1707	Fort Dix	CR 537	0.0	Springfield Twp	Burlington	Failure to Keep Right
04/21/93	0652	Wilburtha	SH 29	9.6	Ewing Twp	Mercer	Right of Way
05/13/93	1642	Bordentown	US 206	27.8	Springfield Twp	Burlington	Inattentive Driving
05/21/93	0425	Allenwood	I-195	19.0	Jackson Twp	Ocean	Pedestrian Violation
06/04/93	2329	Bordentown	CR 660	0.0	Chesterfield Twp	Burlington	Drinking Driver
06/07/93	1602	Bordentown	I-295	36.7	Mount Laurel Twp	Burlington	Stopped in Roadway
06/22/93	1658	Bordentown	CR 674	0.0	Hainesport Twp	Burlington	Disregard of Stop Sign
06/28/93	0033	Edison	US 9	127.7	Old Bridge Twp	Middlesex	Pedestrian Violation
07/15/93	0656	Bordentown	CR 543	0.0	Mansfield Twp	Burlington	Disregard of Stop Sign
07/21/93	0112	Fort Dix	CR 616	0.0	New Hanover Twp	Burlington	Inattentive Driving
08/04/93	0715	Bordentown	CR 545	0.0	Chesterfield Twp	Burlington	Disregard of Stop Sign
09/16/93	1219	Edison	I-287	6.6	Piscataway Twp	Middlesex	Driver Illness
10/17/93	0350	Fort Dix	Chesterfield Rd	0.0	North Hanover Twp	Burlington	Inattentive Driving
11/12/93	1730	Hightstown	CR 539	0.0	Upper Freehold Twp	Monmouth	Failure to Keep Right
11/25/93	0115	Hightstown	Sweetman's Ln	0.0	Millstone Twp	Monmouth	Inattentive Driving

TROOP D

Date	Time	Station	Road	M.P.	Municipality	County	Type Accident
01/07/93	0441	New Brunswick	Turnpike	95.8	Carteret Boro	Middlesex	Inattentive Driving
03/15/93	1557	Newark	Turnpike	107.1	Newark City	Essex	Inattentive Driving
04/24/93	1503	New Brunswick	Turnpike	66.1	E. Windsor Twp	Mercer	Inattentive riving
05/01/93	0215	Moorestown	Turnpike	46.6	Springfield Twp	Burlington	Inattentive Driving
05/04/93	1628	Moorestown	Turnpike	22.8	Deptford Twp	Gloucester	Driver Fell Asleep
05/20/93	0415	New Brunswick	Turnpike	78.3	S. Brunswick Twp	Middlesex	Inattentive Driving
05/28/93	1505	Moorestown	Turnpike	54.6	Bordentown Twp	Burlington	Inattentive Driving
06/05/93	1643	New Brunswick	Turnpike	63.0	Washington Twp	Mercer	Inattentive Driving
06/06/93	0205	Newark	Turnpike	113.0	East Rutherford Twp	Bergen	Drinking Driver
06/07/93	1315	New Brunswick	Turnpike	70.4	Cranbury Twp	Middlesex	Driver Fell Asleep
07/20/93	0705	New Brunswick	Turnpike	78.5	East Brunswick Twp	Middlesex	Inattentive Driving
08/04/93	0115	Newark	Turnpike	119.7	Teaneck Boro	Bergen	Pedestrian Violation
08/23/93	1330	New Brunswick	Turnpike	63.3	Washington Twp	Mercer	Inattentive Driving
08/24/93	2255	New Brunswick	Turnpike	86.9	Edison Twp	Middlesex	Pedestrian Violation
09/04/93	1000	Newark	Turnpike	98.6	Linden City	Union	Inattentive Driving
10/12/93	1530	Moorestown	Turnpike	21.2	Deptford Twp	Gloucester	Too fast for Conditions
10/29/93	1720	Newark	Turnpike	106.2	Newark City	Essex	Inattentive Driving
11/02/93	0635	Moorestown	Turnpike	47.5	Springfield Twp	Burlington	Inattentive Driving
11/24/93	1135	Moorestown	Turnpike	18.5	Deptford Twp	Gloucester	Driver Fell Asleep
12/04/93	1700	New Brunswick	Turnpike	91.0	Woodbridge Twp	Middlesex	Inattentive Driving
12/16/93	1322	New Brunswick	Turnpike	78.2	East Brunswick Twp	Middlesex	Inattentive Driving

TROOP E

Date	Time	Station	Road	M.P.	Municipality	County	Type Accident
01/15/93	2106	Bass River	Parkway	9.2	Middle Twp	Cape May	Pedestrian Violation
01/21/93	1750	Bloomfield	Parkway	165.0	Paramus Boro	Bergen	Following Too Close
03/23/93	0345	Bloomfield	Parkway	149.6	Bloomfield Twp	Essex	Inattentive Driving
03/31/93	2303	Bloomfield	Parkway	136.8	Clark Twp	Union	Pedestrian Violation
05/13/93	0530	Bass River	Parkway	86.8	Dover Twp	Ocean	Inattentive Driving
05/29/93	0618	Bass River	Parkway	33.9	Egg Harbor Twp	Atlantic	Drinking Driver
06/17/93	1620	Bass River	Parkway	62.3	Stafford Twp	Ocean	Driver Fell Asleep
07/08/93	1350	Holmdel	Parkway	96.3	Wall Twp	Monmouth	Inattentive Driving
08/03/93	1515	Bloomfield	Parkway	137.9	Cranford Twp.	Union	Debris from Vehicle
08/15/93	0503	Holmdel	Parkway	93.5	Brick Twp	Ocean	Driver Fell Asleep
08/21/93	0429	Holmdel	Parkway	109.0	Middletown Twp	Monmouth	Drinking Driver
08/24/93	1338	Bass River	Parkway	16.1	Dennis Twp	Cape May	Inattentive Driving
10/12/93	1235	Holmdel	Parkway	128.2	Woodbridge Twp	Middlesex	Too fast for Conditions
10/17/93	0301	Bass River	Parkway	56.0	Little Egg Harbor Twp	Ocean	Driver Fell Asleep
10/29/93	1520	Bass River	Parkway	9.9	Middle Twp	Cape May	Inattentive Driving

TROOP E continued

10/31/93	2115	Holmdel	Parkway	93.4	Brick Twp	Ocean	Driver Fell Asleep
11/11/93	0340	Bass River	Parkway	80.6	S Toms River Boro	Ocean	Drinking Driver
11/15/93	1813	Bass River	Parkway	8.5	Middle Twp	Cape May	Pedestrian Violation
11/16/93	2206	Bass River	Parkway	74.3	Lacey Twp	Ocean	Pedestrian Violation
11/19/93	1531	Bass River	Parkway	61.7	Eagleswood Twp	Ocean	Driver Fell Asleep
11/20/93	1115	Holmdel	Parkway	104.3	Tinton Falls Boro	Monmouth	Inattentive Driver
12/26/93	0323	Bloomfield	Parkway	153.0	Clifton City	Passaic	Drinking Driver

FATAL ACCIDENTS BY COUNTY, MUNICIPALITY, DATE, TIME AND LOCATION

LEGEND

AC..... Atlantic City
 CR County Road
 GSP Garden State Parkway
 NJTP New Jersey Turnpike
 mp..... Mile Post
 SH..... State Highway
 PIP Palisades Interstate Parkway

Deaths occurring 30 days after date of accident are not listed.

ATLANTIC COUNTY

Municipality	Date	Day	Hour	Highway	M.P.	Persons Killed
Hammonton Town	01/19/93	Tuesday	1108	US 30	32.1	1 Passenger
Galloway Twp	02/05/93	Friday	1442	Jim Leeds Rd	0.0	1 Driver
Egg Harbor Twp	02/25/93	Thursday	1628	Mill Rd	0.0	1 Driver
Hammonton Town	03/06/93	Saturday	1316	A.C. Expressway	25.4	1 Driver
Egg Harbor Twp	03/17/93	Wednesday	2138	Margate Bridge Csway	0.0	1 Driver
Buena Boro	03/21/93	Sunday	1030	US 40	32.6	1 Passenger
Hamilton Twp	03/29/93	Monday	0853	US 322	52.2	1 Driver
Atlantic City	04/26/93	Monday	2114	North Indiana Ave	0.0	1 Pedestrian
Egg Harbor Twp	05/29/93	Saturday	0618	GSP	33.9	1 Driver
Folsom Boro	06/15/93	Tuesday	0458	US 322	36.7	1 Driver
Estell Manor City	06/16/93	Sunday	2246	CR 666	0.0	1 Driver
Atlantic City	07/07/93	Wednesday	1041	Atlantic Ave	0.0	1 Pedestrian
Hamilton Twp	07/10/93	Saturday	1430	US 40	40.3	1 Driver
Mullica Twp	07/10/93	Saturday	2134	US 30	36.0	1 Pedalcyclist
Hammonton Town	08/06/93	Friday	1340	A.C. Expressway	28.5	1 Driver
Estell Manor City	08/11/93	Wednesday	1236	SH 49	48.4	1 Driver
Mullica Twp	08/24/93	Tuesday	0223	US 30	34.1	1 Driver
Ventnor City	08/24/93	Tuesday	1031	Atlantic Ave	0.0	1 Driver
						1 Passenger
Egg Harbor Twp	08/31/93	Tuesday	0321	CR 646	0.0	1 Driver
Absecon City	09/04/93	Wednesday	1856	US 30	51.8	1 Driver
Mullica Twp	09/05/93	Thursday	1821	Atlantic Ave	0.0	1 Driver
Galloway Twp	09/18/93	Saturday	0327	Jim Leeds Rd	0.0	1 Driver
Atlantic City	09/24/93	Friday	1625	US 30	55.8	1 Driver
Galloway Twp	09/29/93	Wednesday	1250	US 9	49.5	1 Driver
Hammonton Town	10/03/93	Sunday	0831	US 30	0.0	1 Driver

ATLANTIC COUNTY, continued

Pleasantville City	10/25/93	Monday	1500	US 40	58.5	1 Passenger
Hamilton Twp	10/31/93	Sunday	1353	CR 559	0.0	1 Driver
Egg Harbor City	11/07/93	Sunday	1425	US 30	42.1	1 Passenger
Egg Harbor City	11/12/93	Friday	0106	CR 563	0.0	1 Driver
Atlantic City	11/15/93	Monday	1912	Maryland Ave	0.0	1 Pedestrian
Hamilton Twp	11/26/93	Friday	1713	US 40	45.6	1 Pedestrian
Hammonton Town	12/05/93	Sunday	0633	S First St	0.0	1 Driver
Egg Harbor City	12/15/93	Wednesday	2126	Wragleboro Rd	0.0	1 Driver, 2 Passengers
Hamilton Twp	12/21/93	Tuesday	0802	US 40	43.9	1 Driver

BERGEN COUNTY

Municipality	Date	Day	Hour	Highway	M.P.	Persons Killed
Palisades Park Boro	01/01/93	Friday	0226	Bergen Blvd	0.0	1 Pedestrian
Paramus Boro	01/05/93	Tuesday	1019	Forest Ave	0.0	1 Driver
Paramus Boro	01/21/93	Thursday	1750	GSP	165.0	1 Passenger
River Edge Boro	01/30/93	Saturday	1940	Midland Ave	0.0	1 Pedestrian
Englewood City	02/07/93	Sunday	1625	North Dean St	0.0	1 Passenger
Bogota Boro	02/08/93	Monday	1810	E Main St	0.0	1 Pedestrian
Emerson Boro	02/13/93	Saturday	2134	Kinderkamack Rd	0.0	1 Pedestrian
Palisades Pk Boro	03/07/93	Sunday	0232	SH 93	.60	1 Pedestrian
Wood-Ridge Boro	03/09/93	Tuesday	1842	Passaic St	0.0	1 Pedestrian
Saddlebrook Twp	03/14/93	Sunday	0830	I-80	61.9	1 Driver
Englewood City	03/23/93	Tuesday	1835	N Dean St	0.0	1 Pedestrian
Elmwood Park Boro	03/28/93	Sunday	0535	US 46	59.0	1 Passenger
Garfield City	04/26/93	Monday	0020	US 46	65.2	1 Driver
Paramus Boro	04/27/93	Tuesday	1725	Paramus Rd	0.0	1 Driver
Fort Lee Boro	05/01/93	Saturday	0545	George Washington Br	0.0	1 Driver, 1 Passenger
Fort Lee Boro	05/01/93	Saturday	0044	Anderson Ave	0.0	1 Driver
Paramus Boro	05/03/93	Monday	1510	Forest Ave	0.0	1 Driver
Paramus Boro	05/07/93	Friday	0409	SH 17	11.6	1 Passenger
Lyndhurst Twp	05/11/93	Tuesday	0123	SH 17	3.4	1 Driver
Edgewater Boro	05/23/93	Sunday	1700	Undercliff Ave	0.0	1 Pedestrian
East Rutherford Boro	06/06/93	Sunday	0205	NJTP	113.0	1 Driver
Alpine Boro	06/09/93	Wednesday	0120	PIP	5.7	1 Driver
Rutherford Boro	06/11/93	Friday	1304	CR 507	0.0	1 Driver
Leonia Boro	06/14/93	Monday	0827	Broad Ave	0.0	1 Pedestrian
Englewood City	07/02/93	Friday	2021	SH 4	9.6	1 Driver
Tenafly Boro	07/03/93	Saturday	1929	PIP	4.5	1 Passenger
East Rutherford Boro	07/06/93	Tuesday	2258	Paterson Ave	0.0	1 Driver
Closter Boro	07/06/93	Tuesday	1226	Demarest Ave	0.0	1 Pedestrian
Mahwah Twp	07/10/93	Saturday	2049	Stag Hill Rd	0.0	1 Driver
Cliffside Park Boro	07/23/93	Friday	1847	Anderson Ave	0.0	1 Pedalcyclist

BERGEN COUNTY, continued

River Vale Twp	07/25/93	Sunday	2345	Cobh Rd	0.0	1 Passenger
Teaneck Borough	08/04/93	Wednesday	0115	NJTP	119.7	1 Pedestrian
Ridgewood Twp	08/07/93	Saturday	1549	SH 17	17.0	1 Driver
Palisades Park Boro	08/10/93	Tuesday	1252	US 46	63.3	1 Driver
Ft Lee Boro	08/11/93	Thursday	2049	Lemoine Ave	0.0	1 Pedestrian
Fair Lawn Boro	08/18/93	Wednesday	1236	Saddle River Rd	0.0	1 Pedestrian
Saddle Brook Twp	08/24/93	Tuesday	0048	I-80	63.5	1 Driver
Fair Lawn Boro	08/30/93	Monday	1332	SH 208	2.3	1 Driver
Ft Lee Boro	08/30/93	Monday	1016	Lemoine Ave	0.0	1 Pedestrian
Ridgewood Twp	09/07/93	Tuesday	0918	Godwin Ave	0.0	1 Passenger
Hillsdale Boro	09/19/93	Sunday	2007	Washington Ave	0.0	1 Driver
Carlstadt Boro	09/21/93	Tuesday	1936	SH 17	6.0	1 Driver
Westwood Boro	09/21/93	Tuesday	1226	Fairview St	0.0	1 Passenger
Lyndhurst Twp	09/27/93	Monday	0923	Riverside Dr	0.0	1 Driver
Tenafly Boro	10/04/93	Monday	1452	Hudson Ave	0.0	1 Driver
Ramsey Boro	10/09/93	Saturday	0049	Darlington Rd	0.0	1 Driver
Paramus Boro	10/28/93	Thursday	1854	SH 17	11.6	1 Pedestrian
Palisades Park Boro	11/03/93	Wednesday	1847	E Brinkerhoff Ave	0.0	1 Pedestrian
Hackensack City	11/07/93	Thursday	2130	SH 17	9.0	1 Pedestrian
Oradell Boro	11/08/93	Monday	1728	Oradell Ave	0.0	1 Pedestrian
Englewood Cliffs Boro	11/16/93	Tuesday	1212	Sylvan Ave	0.0	1 Driver
New Milford Boro	11/18/93	Thursday	1234	Graphic Blvd	0.0	1 Passenger
Paramus Boro	11/22/93	Monday	1930	SH 4	2.3	1 Driver
Ft Lee Boro	11/24/93	Wednesday	0133	US 1 & 9	2.9	1 Pedestrian
Ft Lee Boro	11/24/93	Wednesday	2302	US #9	3.0	1 Pedestrian
Paramus Boro	12/01/93	Wednesday	2138	SH 4	2.4	1 Pedestrian
Ft Lee Boro	12/02/93	Thursday	1750	Lemoine Ave	0.0	1 Pedestrian
Rutherford Boro	12/05/93	Sunday	0614	SH 3	6.7	1 Passenger
Moonachie Boro	12/12/93	Sunday	1438	CR 503	0.0	1 Driver
Ho-Ho-Kus Boro	12/19/93	Sunday	1433	Elmwood Av	0.0	1 Passenger
Ridgewood Twp	12/24/93	Friday	0449	S Pleasant Ave	0.0	1 Driver

BURLINGTON COUNTY

Municipality	Date	Day	Hour	Hwy	M.P.	Persons Killed
Washington Twp	01/03/93	Sunday	1500	Penn Swamp Rd	0.0	1 Driver
Bass River Twp	01/03/93	Sunday	1539	US 9	58.8	1 Driver
Medford Twp	01/19/93	Tuesday	1653	SH 70	13.2	1 Driver
Mt Laurel Twp	01/25/93	Monday	1423	SH 38	9.5	1 Passenger
Chesterfield Twp	02/06/93	Saturday	0130	Georgetown/Chesterfield Rd	0.0	1 Driver
Burlington City	02/07/93	Sunday	1040	US 130	47.5	1 Passenger
Pemberton Twp	02/12/93	Friday	1331	CR 530	0.0	1 Passenger
Burlington Twp	02/14/93	Sunday	2010	CR 543	0.0	1 Pedestrian
North Hanover Twp	03/21/93	Sunday	1100	CR 664	0.0	1 Driver

BURLINGTON COUNTY, continued

Tabernacle Twp	03/21/93	Sunday	1828	Carranza Rd	0.0	1 Driver
North Hanover Twp	04/02/93	Friday	1638	Jones Mills Rd	0.0	1 Driver
Springfield Twp	04/13/93	Tuesday	1707	CR 537	0.0	1 Driver
Willingboro Twp	04/22/93	Thursday	0750	CR 630	0.0	1 Driver
Springfield Twp	05/01/93	Saturday	0215	NJTP	46.7	1 Pedestrian
Bass River Twp	05/04/93	Tuesday	1420	US 9	59.7	3 Passengers
Springfield Twp	05/13/93	Thursday	1642	US 206	27.8	1 Driver
Cinnaminson Twp	05/16/93	Sunday	1525	US 130	37.9	1 Driver
Pemberton Twp	05/16/93	Sunday	2016	CR 645	0.0	1 Driver
Woodland Twp	05/23/93	Sunday	1452	Chatsworth-Tuckerton Rd	0.0	1 Driver
Bordentown Twp	05/28/93	Friday	1505	NJTP	54.6	1 Passenger
Chesterfield Twp	06/04/93	Friday	2329	CR 677	0.0	1 Driver
Mt Laurel Twp	06/07/93	Monday	1602	I-295	36.7	2 Passengers
Florence Twp	06/10/93	Thursday	1330	CR 656	0.0	1 Driver
Southampton Twp	06/15/93	Tuesday	1435	US 206	23.4	1 Driver
Hainesport Twp	06/27/93	Wednesday	1658	CR 674	0.0	1 Driver
Southampton Twp	06/28/93	Monday	1452	SH 70	17.7	1 Driver
Mansfield Twp	07/15/93	Tuesday	0656	CR 543	0.0	1 Driver
New Hanover Twp	07/21/93	Wednesday	0112	CR 616	0.0	1 Passenger
Tabernacle Twp	07/24/93	Thursday	1822	CR 532	0.0	1 Driver
Chesterfield Twp	08/04/93	Wednesday	0715	CR 545	0.0	1 Driver
Mount Holly Twp	08/26/93	Thursday	1124	CR 537	0.0	1 Driver
Medford Twp	09/07/93	Tuesday	0617	SH 70	15.8	1 Driver
Maple Shade Twp	09/12/93	Sunday	1312	SH 73	30.1	1 Passenger
Bordentown Twp	09/23/93	Thursday	1652	US 130/206	55.9	1 Pedestrian
Delran Twp	09/25/93	Saturday	1729	US 130	38.6	1 Driver
Delran Twp	10/03/93	Sunday	1726	US 130	38.9	1 Passenger
Bordentown Twp	10/13/93	Wednesday	2206	US 206	38.1	1 Pedestrian
N Hanover Twp	10/17/93	Sunday	0323	Chesterfield-Arneys Mt. Rd	0.0	1 Driver
Springfield Twp	11/02/93	Tuesday	0635	NJTP	47.5	1 Driver
Burlington Twp	11/16/93	Tuesday	1438	CR 656	0.0	1 Driver
Westampton Twp	11/23/93	Tuesday	1910	Rancocas Rd	0.0	1 Driver
Medford Twp	12/13/93	Saturday	1910	SH 70	14.5	1 Driver
Tabernacle Twp	12/23/93	Thursday	1722	CR 532	0.0	1 Driver

CAMDEN COUNTY

Municipality	Date	Day	Hour	Highway	M.P.	Persons Killed
Camden City	01/09/93	Saturday	1358	S 8th St	0.0	1 Passenger
Cherry Hill Twp	01/10/93	Sunday	0440	SH 70	0.9	1 Pedestrian
Cherry Hill Twp	01/17/93	Sunday	2138	SH 41	11.1	1 Pedestrian
Winslow Twp	01/22/93	Friday	1501	A.C. Expressway	33.9	1 Driver
Waterford Twp	01/24/93	Sunday	2111	US 30	18.7	1 Pedalcyclist
Bellmawr Boro	02/03/93	Wednesday	0037	I-295	26.8	1 Driver

CAMDEN COUNTY, continued

Cherry Hill Twp	02/03/93	Wednesday	0816	Springdale Rd	0.5	1 Driver
Cherry Hill Twp	02/05/93	Friday	0618	I-295	34.9	1 Driver
Cherry Hill Twp	02/07/93	Sunday	1143	I-295	34.7	1 Driver
Waterford Twp	02/10/93	Wednesday	1845	CR 534	0.0	1 Pedestrian
Laurel Springs Boro	02/28/93	Sunday	0156	US 30	12.6	1 Driver
Somerdale Boro	03/06/93	Saturday	2157	US 30	10.1	1 Pedestrian
Mt Ephraim Boro	03/09/93	Tuesday	0506	SH 168	8.1	1 Pedestrian
Winslow Twp	03/10/93	Wednesday	1759	Old Forks Rd	0.0	1 Driver
Cherry Hill Twp	03/25/93	Thursday	1415	Cuthbert Blvd	0.0	1 Driver, 1 Passenger
Magnolia Boro	03/25/93	Thursday	1523	US 30	9.7	1 Pedestrian
Berlin Twp	03/28/93	Sunday	1828	SH 73	18.3	1 Pedestrian
Camden City	04/01/93	Thursday	2116	9th St	0.0	1 Pedestrian
Magnolia Boro	04/11/93	Sunday	2332	US 30	9.2	1 Pedestrian
Collingswood Boro	04/16/93	Friday	0050	N Newton Lake Dr	0.0	1 Driver
Gloucester City	04/18/93	Sunday	2005	I-76	0.9	1 Driver
Winslow Twp	04/24/93	Saturday	0743	CR 706	0.0	2 Drivers, 1 Passenger
Camden City	04/25/93	Sunday	0211	CR 608	0.0	1 Driver, 2 Passengers
Berlin Twp	05/01/93	Saturday	2347	SH 73	17.1	1 Pedacyclist
Gloucester Twp	05/02/93	Sunday	0135	CR 681	0.0	1 Passenger
Gloucester Twp	05/09/93	Sunday	1542	SH 42	9.4	1 Passenger
Pine Hill Boro	05/18/93	Tuesday	0827	CR 534	0.0	1 Driver
Waterford Twp	05/18/93	Tuesday	0749	US 30	21.0	1 Driver
Audubon Boro	05/24/93	Monday	1211	SH 168	9.1	1 Driver
Camden City	06/13/93	Sunday	1208	Division St	0.0	1 Pedestrian
Gloucester Twp	06/18/93	Friday	1608	SH 42	9.8	1 Driver
Gloucester City	07/02/93	Friday	1306	Nicholson Rd	0.0	1 Passenger
Camden City	07/17/93	Saturday	1844	E State St	0.0	1 Driver
Winslow Twp	07/18/93	Sunday	1639	CR 689	0.0	1 Passenger, 1 Driver
Winslow Twp	07/19/93	Monday	0809	US 30	23.2	1 Driver
Camden City	07/29/93	Thursday	0040	Hayes Ave	0.0	1 Passenger
Pine Hill Boro	07/30/93	Friday	2105	CR 532	0.0	1 Pedestrian
Camden City	08/01/93	Sunday	1308	Admiral Wilson Blvd	0.0	1 Driver
Camden City	08/06/93	Friday	2142	CR 601	0.0	1 Ped
Winslow Twp	08/28/93	Saturday	0246	US 30	27.7	1 Driver
Cherry Hill Twp	09/02/93	Thursday	2124	SH 70	3.1	1 Pedestrian
Cherry Hill Twp	09/11/93	Saturday	2105	SH 154	0.5	1 Pedestrian
Camden City	09/15/93	Wednesday	2205	9th St	0.0	1 Driver
Winslow Twp	09/17/93	Friday	1408	CR 536	0.0	4 Passengers
Camden City	09/19/93	Sunday	1111	5th St	0.0	1 Pedalcyclist
Gloucester Twp	09/23/93	Thursday	1250	College Dr	0.0	1 Driver
Voorhees Twp	10/07/93	Tuesday	1546	Whitehorse Rd	0.0	1 Pedestrian
Winslow Twp	10/27/93	Wednesday	0652	A.C. Expressway	37.9	1 Driver

CAMDEN COUNTY, continued

Camden City	10/29/93	Friday	1520	Baird Blvd	0.0	1 Pedestrian
Berlin Boro	11/04/93	Thursday	1653	Clementon Rd	0.0	1 Passenger
Waterford Twp	11/20/93	Saturday	0840	Ellwood Rd	0.0	1 Driver
Cherry Hill Twp	11/24/93	Wednesday	0743	SH 154	1.0	1 Passenger
Camden City	12/05/93	Sunday	0307	Admiral Wilson Blvd	0.0	1 Driver
Camden City	12/07/93	Tuesday	1942	I-676	1.1	1 Pedestrian
Barrington Boro	12/10/93	Sunday	2211	CR 659	0.0	1 Passenger
Gloucester Twp	12/15/93	Wednesday	1629	Hickstown Rd	0.0	1 Passenger
Lindenwold Boro	12/22/93	Wednesday	1832	Chews Landing Rd	0.0	1 Pedestrian
Cherry Hill Twp	12/23/93	Thursday	2027	Haddonfield Rd	0.0	1 Pedestrian
Waterford Twp	12/29/93	Wednesday	2130	US 30	18.4	1 Driver

CAPE MAY COUNTY

Municipality	Date	Day	Hour	Highway	M.P.	Persons Killed
Middle Twp	01/15/93	Friday	2106	GSP	9.2	1 Pedestrian
Middle Twp	03/16/93	Tuesday	1947	SH 47	5.3	1 Driver
Middle Twp	04/02/93	Friday	1052	CR 646	0.0	1 Driver
Lower Twp	05/08/93	Saturday	1451	CR 626	0.0	1 Pedestrian
Dennis Twp	05/29/93	Saturday	0557	SH 47	16.8	1 Passenger
Dennis Twp	05/29/93	Saturday	0528	SH 47	19.6	2 Drivers, 3 Passengers
Upper Twp	05/30/93	Sunday	1933	CR 623	0.0	1 Pedalcyclist
Middle Twp	06/12/93	Saturday	0551	SH 47	11.8	1 Driver, 1 Passenger
Upper Twp	07/02/93	Friday	1102	CR 610	0.0	1 Passenger
Wildwood Crest Boro	07/04/93	Sunday	2056	Lotus Ave	0.0	1 Pedestrian
Dennis Twp	07/17/93	Saturday	0001	CR 670	26.0	2 Drivers
Lower Twp	07/23/93	Friday	1628	Fishing Creek Rd	0.0	† Driver
Ocean City	08/10/93	Tuesday	1250	SH 52	1.5	1 Driver, 1 Pedestrian
Dennis Twp	08/24/93	Tuesday	1338	GSP	16.1	1 Passenger
Upper Twp	09/06/93	Monday	1305	US 9	23.6	1 Driver
Middle Twp	10/29/93	Friday	1520	GSP	9.9	1 Driver
N Wildwood City	11/02/93	Tuesday	1916	E 25 St	0.0	1 Driver
Middle Twp	11/09/93	Tuesday	0202	US 9	11.5	1 Driver
Middle Twp	11/15/93	Monday	1813	GSP	8.5	1 Pedestrian

CUMBERLAND COUNTY

Municipality	Date	Day	Hour	Highway	M.P.	Persons Killed
Maurice River Twp	01/08/93	Friday	1500	CR 670	0.0	1 Driver, 1 Passenger
Vineland City	01/30/93	Saturday	0352	Mays Landing Rd	0.0	1 Driver
Vineland City	02/08/93	Monday	0825	Orchard Rd	0.0	1 Pedestrian

CUMBERLAND COUNTY, continued

Vineland City	02/16/93	Tuesday	1737	Chestnut	0.0	1 Passenger
Commercial Twp	02/19/93	Friday	2243	CR 680	0.0	1 Driver
Vineland City	02/21/93	Sunday	1556	Chestnut Terr	0.0	1 Passenger
Vineland City	05/19/93	Wednesday	0040	CR 552 Spur	0.0	1 Driver
Deerfield Twp	05/23/93	Sunday	0648	CR 636	0.0	1 Driver, 1 Passenger
Commercial Twp	06/04/93	Friday	2305	CR 633	0.0	1 Driver
Vineland City	07/18/93	Sunday	1935	W Weymouth Rd	0.0	1 Driver
Fairfield Twp	07/26/93	Monday	2109	CR 553	0.0	1 Driver, 1 Passenger
Bridgeton City	08/26/93	Thursday	1432	SH 49	26.5	1 Driver
Vineland City	08/29/93	Sunday	1559	Leamings Rd	0.0	1 Passenger
Vineland City	10/01/93	Friday	1647	Almond Rd	0.0	1 Driver
Upper Deerfield Twp	10/15/93	Friday	1642	CR 611	0.0	1 Driver
Hopewell Twp	11/19/93	Friday	0000	CR 617	0.0	1 Driver
Vineland City	11/28/93	Sunday	0726	N Valley Ave	0.0	1 Driver
Vineland City	12/08/93	Wednesday	1310	Landis Ave	0.0	1 Driver
Vineland City	12/17/93	Friday	0353	W Sherman Ave	0.0	1 Driver
Hopewell Twp	12/20/93	Monday	1729	CR 635	0.0	1 Driver

ESSEX COUNTY

Municipality	Date	Day	Hour	Highway	M.P.	Persons Killed
Newark City	01/02/93	Saturday	2339	Broad St	0.0	1 Pedestrian
W Orange Town	01/19/93	Tuesday	0718	Kling St	0.0	1 Driver
S Orange Village Twp	01/19/93	Tuesday	1912	Walton Ave	0.0	1 Driver
E Orange City	01/25/93	Monday	1140	Central Ave	0.0	1 Pedestrian
Newark City	02/13/93	Saturday	1758	Martin Luther King Blvd	0.0	1 Pedestrian
Newark City	03/03/93	Wednesday	0830	Hudson St	0.0	1 Driver
Newark City	03/15/93	Monday	1557	NJTP	107.1	4 Passengers
Newark City	03/18/93	Thursday	0609	SH 21	3.5	1 Passenger
Bloomfield Town	03/23/93	Tuesday	0345	GSP	149.6	1 Driver
Newark City	04/09/93	Friday	1500	SH 21	1.9	1 Driver
Newark City	04/23/93	Friday	1545	Foster	0.0	1 Pedestrian
Newark City	04/24/93	Saturday	1130	US 1 & 9	47.5	1 Passenger
Montclair Town	04/28/93	Wednesday	0804	Bellevue Ave	0.0	1 Pedestrian
Newark City	05/08/93	Saturday	1443	S 8th St	0.0	1 Driver
Nutley Twp	05/10/93	Monday	1115	Union Ave	0.0	1 Passenger
Newark City	05/11/93	Tuesday	1500	Oldine St	0.0	1 Driver
Fairfield Boro	05/27/93	Thursday	1139	Fairfield Rd	0.0	1 Driver
Newark City	05/30/93	Sunday	2030	S 8th St	0.0	1 Pedestrian
Newark City	06/08/93	Tuesday	2118	Kerrigan Blvd	0.0	1 Pedestrian
Newark City	06/09/93	Wednesday	0326	SH 21	0.0	1 Driver
Newark City	06/10/93	Thursday	1420	I-78	54.9	1 Driver
Fairfield Boro	06/11/93	Friday	1525	I-80	52.5	1 Driver, 1 Passenger

ESSEX COUNTY, continued

Orange City	06/11/93	Friday	1713	Mc Chesney St	0.0	1 Pedestrian
Livingston Twp	06/13/93	Sunday	1925	Livingston Ave	0.0	1 Passenger
Livingston Twp	06/14/93	Monday	1336	Mt Pleasant Ave	0.0	1 Driver
Newark City	06/14/93	Monday	2307	S Orange Ave	0.0	1 Passenger
E Orange City	06/16/93	Wednesday	2005	N Oraton Pkwy	0.0	1 Pedalcyclist
Newark City	06/24/93	Thursday	1627	NJ Railroad Ave	0.0	1 Driver
Maplewood Twp	06/26/93	Saturday	1613	Wyoming Ave	0.0	1 Driver, 2 Passengers
Newark City	06/27/93	Sunday	0300	New York Ave	0.0	1 Passengers
Newark City	07/10/93	Saturday	1825	Central Ave	0.0	1 Passenger
Newark City	07/11/93	Sunday	0209	Broad St	0.0	1 Driver
Belleville Town	07/22/93	Thursday	2206	Franklin Ave	0.0	1 Driver
W Orange Town	07/25/93	Sunday	2332	Lenox Terr	0.0	1 Pedestrian
Newark City	08/02/93	Monday	1415	I-78	56.0	1 Passenger
Newark City	08/06/93	Friday	0725	SH 21	2.8	1 Driver
Newark City	08/11/93	Wednesday	2118	SH 21	4.1	1 Driver
Newark City	08/30/93	Monday	1720	Jefferson	0.0	1 Pedestrian
Orange City	09/03/93	Tuesday	2100	Lincoln Ave	0.0	1 Pedestrian
Livingston Twp	09/14/93	Tuesday	1504	Mt Pleasant Ave	0.0	1 Driver,
Newark City	09/24/93	Friday	0122	Avon Ave	0.0	1 Passenger, 1 Pedestrian
Newark City	09/25/93	Saturday	0014	Branch Brook Park	0.0	1 Passenger
Newark City	09/28/93	Tuesday	1724	SH 21	4.1	1 Driver
Newark City	10/03/93	Tuesday	0250	Bergen St	0.0	1 Driver
Maplewood Twp	10/10/93	Sunday	1653	S Orange Ave	0.0	1 Passenger
Fairfield Twp	10/14/93	Thursday	1831	Passaic Ave	0.0	1 Passenger
W Caldwell Twp	10/22/93	Thursday	1049	CR 506	0.0	1 Driver
Newark City	10/23/93	Saturday	0005	South St	0.0	1 Driver
Newark City	10/23/93	Saturday	1000	Ferry St	0.0	1 Pedestrian
Newark City	10/23/93	Saturday	1528	Alexander Rd	0.0	1 Driver
Newark City	10/29/93	Friday	1720	NJTP	106.2	1 Driver
Newark City	11/03/93	Wednesday	0022	15th Ave	0.0	1 Passenger
Newark City	11/03/93	Wednesday	1525	US 22	60.3	1 Driver
W Orange Twp	11/05/93	Friday	1813	Buckingham Rd	0.0	1 Driver
Maplewood Twp	11/13/93	Saturday	1944	Irvington Ave	0.0	1 Pedestrian
Newark City	11/13/93	Saturday	2221	Frelinghuysen Ave	0.0	1 Driver
Livingston Twp	11/17/93	Wednesday	2111	Walnut St	0.0	1 Driver
Fairfield Boro	11/18/93	Thursday	0910	I-80	52.5	1 Driver
S Orange City	11/19/93	Friday	1020	Central Ave	0.0	1 Pedestrian
E Orange City	11/25/93	Thursday	0030	4th Ave	0.0	1 Passenger
Newark City	11/28/93	Sunday	0616	Tenth Ave	0.0	1 Passenger
Maplewood Twp	12/02/93	Thursday	2251	S Orange Ave	0.0	1 Driver
Bloomfield Town	12/03/93	Friday	1558	Bloomfield Ave	0.0	1 Pedestrian
Orange City	12/03/93	Friday	0258	Tremont Ave	0.0	1 Driver
Millburn Twp	12/16/93	Thursday	1730	Wyoming Ave	0.0	1 Pedestrian
Newark City	12/18/93	Saturday	1820	Park Ave	0.0	2 Pedestrians
Newark City	12/27/93	Monday	0055	Heller Park	0.0	1 Driver

GLOUCESTER COUNTY

Municipality	Date	Day	Hour	Highway	M.P.	Persons Killed
E Greenwich Twp	01/14/93	Thursday	1801	CR 551	0.0	1 Pedestrian
Deptford Twp	01/18/93	Monday	0637	SH 55	57.8	1 Driver
Westville Boro	02/03/93	Wednesday	1742	SH 45	28.5	1 Pedestrian
Logan Twp	02/04/93	Thursday	0651	Beckett Rd	0.0	1 Pedestrian
Mantua Twp	02/10/93	Wednesday	1453	CR 667	0.0	1 Driver
Deptford Twp	02/21/93	Sunday	1127	SH 47	73.7	1 Driver
Glassboro Boro	03/03/93	Wednesday	1138	Liberty St	0.0	1 Driver
Paulsboro Boro	03/18/93	Thursday	1246	N Delaware Ave	0.0	1 Pedestrian
West Deptford Twp	03/27/93	Saturday	1140	CR 656	0.0	1 Driver
Deptford Twp	04/06/93	Tuesday	0811	SH 42	12.5	1 Driver
Franklin Twp	04/19/93	Monday	1606	US 40	27.2	1 Driver
Woodbury City	04/24/93	Saturday	0900	Tatum St	0.0	1 Driver
Harrison Twp	04/25/93	Sunday	0545	SH 55	49.3	1 Driver
Mantua Twp	04/26/93	Monday	1141	CR 635	0.0	1 Passenger
Deptford Twp	05/04/93	Tuesday	1628	NJTP	22.8	1 Passenger
East Greenwich Twp	05/20/93	Thursday	1326	County House Rd	0.0	1 Driver
Monroe Twp	06/05/93	Saturday	2238	US 322	25.6	1 Pedestrian
Washington Twp	06/06/93	Sunday	2335	SH 42	5.8	1 Pedalcyclist
Monroe Twp	06/26/93	Saturday	0010	CR 633	0.0	1 Driver
Monroe Twp	06/28/93	Monday	1313	CR 536	0.0	1 Passenger
W Deptford Twp	07/19/93	Monday	0755	I-295	19.5	1 Driver
Greenwich Twp	07/24/93	Saturday	0210	Memorial Ave	0.0	1 Driver
Monroe Twp	08/16/93	Monday	0754	US 322	31.6	1 Driver
Harrison Twp	09/07/93	Tuesday	1441	SH 322	15.1	1 Passenger
Deptford Twp	10/12/93	Tuesday	1530	NJTP	21.2	1 Passenger
Franklin Twp	10/13/93	Wednesday	0345	CR 655	0.0	1 Driver
W Deptford Twp	10/18/93	Monday	1537	Hessian Ave	0.0	1 Pedestrian
Woodbury City	11/08/93	Monday	1503	N Evergreen Ave	0.0	1 Passenger
Greenwich Twp	11/15/93	Monday	0347	CR 653	0.0	1 Driver
East Greenwich Twp	11/19/93	Friday	1641	Kings Highway	0.0	1 Pedestrian
W Deptford Twp	11/24/93	Wednesday	1135	NJTP	18.5	1 Passenger
Franklin Twp	12/30/93	Thursday	1352	CR 655	0.0	1 Driver

HUDSON COUNTY

Municipality	Date	Day	Hour	Highway	M.P.	Persons Killed
Kearny Town	01/04/93	Monday	0639	US 1 & 9	52.6	1 Pedestrian
North Bergen Twp	01/11/93	Monday	1258	83rd St	0.0	1 Passenger
West New York Town	03/10/93	Wednesday	2005	Bldv E	0.0	1 Pedestrian
Jersey City	05/07/93	Friday	0415	SH 440	21.2	1 Driver
Bayonne City	07/05/93	Monday	1603	Avenue A	0.0	1 Pedalcyclist
Jersey City	07/26/93	Monday	1216	Grove St	0.0	1 Pedestrian
Secaucus Town	09/17/93	Friday	2032	SH 3	8.5	2 Pedestrians

HUDSON COUNTY, continued

Jersey City	09/25/93	Saturday	2220	Kennedy Blvd	0.0	1 Pedestrian
Kearny Town	09/26/93	Sunday	0930	I-280	16.9	1 Passenger
Jersey City	09/27/93	Monday	1627	Cambridge Ave	0.0	1 Pedestrian
Jersey City	09/29/93	Wednesday	2009	Communipaw Ave	0.0	1 Pedestrian
Jersey City	10/12/93	Tuesday	0546	US 1 & 9	53.1	1 Pedestrian
Bayonne City	10/22/93	Friday	1021	Avenue Ct	0.0	1 Pedestrian
Jersey City	12/05/93	Sunday	1802	Kennedy Blvd	0.0	1 Pedestrian
Hoboken City	12/06/93	Tuesday	1052	Willow Ave	0.0	1 Pedestrian

HUNTERDON COUNTY

Municipality	Date	Day	Hour	Highway	M.P.	Persons Killed
Franklin Twp	01/21/93	Thursday	1045	I-78	16.0	1 Pedestrian
Clinton Town	03/10/93	Wednesday	1136	Leigh St	0.0	1 Pedestrian
Union Twp	05/09/93	Sunday	1550	SH 173	10.0	1 Passenger
Raritan Twp	06/24/93	Thursday	0139	US 202-31	10.5	1 Driver
Clinton Twp	08/16/93	Monday	1024	CR 626	0.0	1 Pedestrian
Clinton Twp	09/11/93	Saturday	1158	CR 623	0.0	1 Driver
Readington Twp	11/13/93	Saturday	1746	US 22	24.9	1 Passenger
Lebanon Twp	12/28/93	Tuesday	1550	SH 31	36.5	1 Driver

MERCER COUNTY

Municipality	Date	Day	Hour	Highway	M.P.	Persons Killed
Trenton City	02/16/93	Tuesday	0953	SH 29	5.4	1 Passenger
Lawrence Twp	02/21/93	Sunday	0441	SH 206	47.3	1 Passenger
E Windsor Twp	03/02/93	Tuesday	1919	Wycoff Mills Rd	0.0	1 Passenger
Trenton City	03/03/93	Wednesday	1520	SH 29	4.4	1 Driver
Hopewell Twp	03/27/93	Saturday	0105	SH 31	11.6	1 Driver
Hopewell Twp	04/14/93	Wednesday	1853	SH 31	12.2	1 Passenger
Ewing Twp	04/21/93	Wednesday	0650	SH 29	9.6	1 Driver
E Windsor Twp	04/24/93	Saturday	1503	NJTP	66.1	1 Driver, 1 Passenger
Hamilton Twp	05/15/93	Saturday	1350	Liberty St	0.0	1 Driver
W Windsor Twp	05/19/93	Wednesday	2000	CR 571	0.0	1 Driver
Hamilton Twp	05/20/93	Thursday	1726	Klockner Rd	0.0	1 Passenger
Washington Twp	06/05/93	Saturday	1633	NJTP	63.0	1 Passenger
Hamilton Twp	06/27/93	Sunday	1801	Hughes Drive	0.0	1 Driver
Washington Twp	07/21/93	Wednesday	0658	Windsor Road	0.0	1 Driver
Lawrence Twp	07/29/93	Thursday	2322	US 1 Alt	0.5	1 Pedestrian
Washington Twp	07/31/93	Saturday	0554	Edgebrook Rd	0.0	1 Driver
Trenton City	08/02/93	Monday	2119	Monmouth St	0.0	1 Pedalcyclist
Washington Twp	08/23/93	Monday	1330	NJTP	63.3	2 Passengers
Hopewell Twp	08/30/93	Monday	1530	CR 518	0.0	1 Driver

MERCER COUNTY, continued

Hamilton Twp	09/05/93	Thursday	1249	Bromley Ave	0.0	1 Pedestrian
Hamilton Twp	11/18/93	Thursday	0504	S Olden Ave	0.0	1 Pedestrian
Hamilton Twp	11/23/93	Tuesday	1149	Nottingham Way	0.0	1 Pedestrian
Washington Twp	12/24/93	Friday	1140	CR 526	0.0	1 Passenger
W Windsor Twp	12/25/93	Saturday	1159	Southfield Rd	0.0	1 Driver, 2 Passengers
E Windsor Twp	12/30/93	Thursday	1326	CR 539	0.0	1 Passenger

MIDDLESEX COUNTY

Municipality	Date	Day	Hour	Highway	M.P.	Persons Killed
Monroe Twp	01/04/93	Monday	1237	CR 619	0.0	1 Driver
Carteret Boro	01/07/93	Thursday	0441	NJTP	95.8	2 Pedestrians
Monroe Twp	01/13/93	Wednesday	1504	CR 614	0.0	1 Driver
Sayreville Boro	02/10/93	Wednesday	2103	Cheesequake Rd	0.0	1 Passenger
Sayreville Boro	02/15/93	Monday	0919	James St	0.0	1 Pedestrian
Monroe Twp	03/05/93	Friday	1507	Cranbury Sta-Wyckoff Rd	0.0	1 Passenger
Perth Amboy City	03/21/93	Sunday	1521	SH 35	52.2	1 Driver
Edison Twp	03/31/93	Wednesday	1427	US 1	30.5	1 Driver
S Brunswick Twp	04/07/93	Wednesday	0921	CR 610	0.0	1 Driver, 1 Passenger
Sayreville Boro	04/10/93	Saturday	0227	Jernee Mill Rd	0.0	1 Passenger
Edison Twp	04/14/93	Wednesday	2010	US 1	28.6	1 Pedestrian
S Brunswick Twp	04/16/93	Friday	0010	Broadway Rd	0.0	1 Driver
N Brunswick Twp	04/18/93	Sunday	0306	US 1	26.3	1 Passenger
Woodbridge Twp	04/21/93	Wednesday	1510	US 1 & 9	38.3	1 Passenger
South Brunswick Twp	04/28/93	Wednesday	1844	East New Rd	0.0	1 Driver
Highland Park Boro	05/03/93	Monday	1149	Fourth Ave	0.0	1 Passenger
Piscataway Twp	05/09/93	Sunday	1745	SH 18	43.5	1 Passenger
Edison Twp	05/10/93	Monday	2124	CR 529	0.0	1 Driver
New Brunswick City	05/14/93	Friday	0332	Scott St	0.0	1 Driver
Edison Twp	05/14/93	Friday	1424	CR 514	0.0	1 Driver
S Brunswick Twp	05/20/93	Thursday	0415	NJTP	78.3	2 Passengers
Edison Twp	05/30/93	Sunday	0621	SH 27	20.0	1 Driver
Cranbury Twp	06/07/93	Monday	1315	NJTP	70.5	1 Passenger
Piscataway Twp	06/19/93	Saturday	0141	CR 514 Spur	0.0	1 Driver
Old Bridge Twp	06/28/93	Monday	0033	US 9	127.7	1 Pedestrian
E Brunswick Twp	07/01/93	Thursday	2334	Riva Ave	0.0	1 Driver
Old Bridge Twp	07/08/93	Thursday	0714	US 9	124.4	1 Driver
Cranbury Twp	07/12/93	Monday	1409	Plainsboro Rd	0.0	1 Passenger
E Brunswick Twp	07/20/93	Tuesday	0705	NJTP	78.5	1 Pedestrian
N Brunswick Twp	07/29/93	Thursday	1915	US 130	79.6	1 Passenger
E Brunswick Twp	08/01/93	Sunday	1319	SH 18	37.5	1 Pedestrian
Edison Twp	08/24/93	Tuesday	2255	NJTP	86.9	1 Pedestrian
Woodbridge Twp	09/03/93	Friday	0224	Leesville Ave	0.0	1 Driver

MIDDLESEX COUNTY, continued

Woodbridge Twp	09/16/93	Thursday	1207	US 1	35.3	1 Driver, 1 Passenger
Piscataway Twp	09/16/93	Thursday	1219	I-287	6.7	1 Driver
Woodbridge Twp	09/21/93	Tuesday	0907	US 1	33.4	1 Driver
New Brunswick City	09/22/93	Wednesday	1706	Jersey Ave	0.0	1 Driver, 1 Passenger
Old Bridge Twp	09/25/93	Saturday	1803	Spring Valley Rd	0.0	1 Driver
Perth Amboy City	10/01/93	Friday	2245	Johnstone St	0.0	1 Pedestrian
Piscataway Twp	10/06/93	Wednesday	2022	Stelton Rd	0.0	1 Driver
Woodbridge Twp	10/12/93	Tuesday	1235	GSP	128.2	1 Driver
S Brunswick Twp	10/19/93	Tuesday	1647	CR 522	0.0	1 Passenger
Woodbridge Twp	10/24/93	Sunday	0134	US 9	134.2	1 Pedestrian
Edison Twp	10/31/93	Sunday	0035	US 1	28.6	1 Pedestrian
South Brunswick Twp	11/05/93	Friday	2104	Rhode Hall Rd	0.0	1 Passenger
Woodbridge Twp	11/06/93	Saturday	1243	US 9	135.0	1 Driver
Sayreville Boro	11/13/93	Saturday	0201	Jernee Mill Rd	0.0	1 Driver
E Brunswick Twp	11/13/93	Saturday	0733	Madeline Ave	0.0	1 Pedestrian
Perth Amboy City	11/13/93	Saturday	1635	Huntington Ave	0.0	1 Pedestrian
S Plainfield Boro	11/18/93	Thursday	1006	New Market Ave	0.0	1 Driver
Sayreville Boro	11/23/93	Tuesday	1806	US 9	128.1	1 Passenger
S Brunswick Twp	11/25/93	Thursday	0128	Major Rd	0.0	1 Driver
Woodbridge Twp	11/26/93	Friday	2233	Hyatt St	0.0	1 Driver
Cranbury Twp	11/27/93	Saturday	0157	US 130	71.1	2 Passengers
Carteret Boro	11/29/93	Monday	1223	Pershing Ave	0.0	1 Pedestrian
Woodbridge Twp	12/04/93	Saturday	0915	NJTP	91.0	1 Driver
Old Bridge Twp	12/09/93	Thursday	0849	Water Works Road	0.0	1 Driver
Woodbridge Twp	12/09/93	Thursday	2233	GSP	130.0	1 Pedestrian
Piscataway Twp	12/12/93	Sunday	0108	Suttons Ln	0.0	2 Drivers
S Amboy City	12/14/93	Tuesday	1423	Raritan St	0.0	1 Pedestrian
E Brunswick Twp	12/16/93	Thursday	1322	NJTP	78.2	1 Passenger
Highland Park Boro	12/22/93	Wednesday	2340	Cleveland Ave	0.0	1 Passenger
Edison Twp	12/24/93	Friday	1122	US 1	28.3	1 Pedestrian

MONMOUTH COUNTY

Municipality	Date	Day	Hour	Highway	M.P.	Persons Killed
Freehold Twp	01/02/93	Saturday	2128	CR 537	0.0	1 Driver
Red Bank Boro	01/04/93	Monday	1319	Broad St	0.0	1 Pedestrian
Howell Twp	01/06/93	Wednesday	1620	I-195	26.1	1 Driver
Middletown Twp	02/13/93	Saturday	0203	SH 36	19.7	1 Pedestrian
Wall Twp	02/18/93	Thursday	1414	CR 30	0.0	1 Passenger
Highlands Boro	02/24/93	Wednesday	2329	SH 36	12.3	1 Passenger
Tinton Falls Boro	02/25/93	Thursday	2023	CR 520	0.0	1 Pedestrian
Middletown Twp	03/15/93	Monday	1703	CR 516	0.0	1 Driver
Howell Twp	03/20/93	Saturday	1606	CR 547	0.0	1 Driver
Hazlet Twp	03/21/93	Sunday	0653	SH 35	41.8	1 Driver

MONMOUTH COUNTY, continued

Freehold Twp	03/24/93	Wednesday	1654	CR 537	0.0	1 Driver
Manalapan Twp	04/05/93	Monday	0327	SH 33	23.0	1 Passenger
Red Bank Boro	04/05/93	Monday	1430	Peters Pl	0.0	1 Passenger
Howell Twp	04/16/93	Friday	1450	SH 34	9.0	1 Driver
Holmdel Twp	04/18/93	Sunday	2224	SH 34	17.4	1 Passenger
Holmdel Twp	04/19/93	Monday	0707	S Beers St	0.0	1 Passenger
Freehold Twp	04/22/93	Thursday	0924	Halls Mill Rd	0.0	1 Driver
Middletown Twp	05/01/93	Saturday	1551	CR 12	0.0	1 Driver
Colts Neck Twp	05/11/93	Tuesday	2237	SH 18	21.9	1 Pedestrian
Wall Twp	05/23/93	Sunday	0833	SH 35	17.4	1 Passenger
Wall Twp	05/24/93	Monday	1248	CR 524	0.0	1 Pedestrian
Wall Twp	05/26/93	Wednesday	1241	Herbertsville Rd	0.0	1 Driver
Marlboro Twp	05/30/93	Sunday	2246	Union Hill Rd	0.0	1 Driver
Freehold Twp	06/27/93	Sunday	2203	CR 537	0.0	1 Driver
Middletown Twp	07/05/93	Monday	1824	SH 35	38.6	1 Passenger
Wall Twp	07/08/93	Thursday	1350	GSP	96.3	1 Driver
Marlboro Twp	07/19/93	Monday	1554	US 9	121.5	1 Passenger
Neptune Twp	07/21/93	Wednesday	1203	Green Grove Rd	0.0	1 Driver
Middletown Twp	08/21/93	Saturday	0429	GSP	110.0	1 Driver
Manalapan Twp	08/23/93	Monday	2319	US 9	117.4	1 Driver
Long Branch City	08/25/93	Wednesday	1545	Ocean Blvd	0.0	1 Driver
Freehold Twp	09/12/93	Sunday	0813	CR 527	0.0	1 Driver
Wall Twp	09/13/93	Monday	2017	SH 34	1.0	1 Pedestrian
Freehold Twp	09/16/93	Thursday	1751	Robertsville Rd	0.0	1 Driver
Middletown Twp	09/19/93	Sunday	2318	SH 36	16.2	1 Pedestrian
Middletown Twp	09/22/93	Tuesday	1816	Nut Swamp Rd	0.0	1 Driver
Howell Twp	09/25/93	Saturday	0112	SH 33	34.8	1 Pedestrian
Millstone Twp.	10/05/93	Tuesday	1415	CR 537	0.0	1 Driver
Hazlet Twp	10/14/93	Thursday	0730	Middle Rd	0.0	1 Pedestrian
Wall Twp	10/23/93	Saturday	0220	Hurley Pond Rd	0.0	1 Driver
Colts Neck Twp	10/23/93	Saturday	2257	Huelitt Rd	0.0	1 Passenger
Deal Boro	10/24/93	Sunday	1617	SH 71	10.0	1 Driver
Colts Neck Twp	10/27/93	Wednesday	0000	CR 537	0.0	1 Driver
Howell Twp	11/02/93	Tuesday	1845	E 5th St	58.2	1 Pedestrian
Brielle Boro	11/08/93	Monday	0648	SH 70	0.0	1 Driver
Upper Freehold Twp	11/12/93	Friday	1730	CR 539	0.0	1 Driver, 1 Passenger
Howell Twp	11/15/93	Monday	1711	CR 547	0.0	1 Pedestrian
Tinton Falls Boro	11/20/93	Saturday	1115	GSP	103.9	1 Passenger
Freehold Twp	11/24/93	Wednesday	0741	SH 33	25.6	1 Driver, 1 Passenger
Millstone Twp	11/25/93	Thursday	0115	Sweetmans Ln	0.0	1 Passenger
Howell Twp	11/26/93	Friday	1844	US 9	107.1	1 Pedestrian
Manalapan Twp	12/04/93	Saturday	1306	Gordons Corner Rd	0.0	1 Passenger
Manalapan Twp	12/07/93	Tuesday	1925	Gordons Corner Rd	0.0	1 Pedestrian
Marlboro Twp	12/08/93	Wednesday	1935	SH 9	119.2	1 Pedestrian

MORRIS COUNTY

Municipality	Date	Day	Hour	Highway	M.P.	Persons Killed
Chester Boro	02/16/93	Tuesday	0818	US 206	87.2	1 Driver
Parsippany-Troy Hills	03/11/93	Thursday	1430	I-280	0.5	1 Driver, 1 Passenger
Denville Twp	03/13/93	Saturday	1917	SH 53	4.5	1 Pedestrian
Dover Town	04/16/93	Friday	2220	US 46	39.1	1 Passenger
Denville Twp	04/29/93	Thursday	1212	I-80	37.5	1 Driver
E Hanover Twp	05/01/93	Saturday	0200	I-280	3.0	1 Pedestrian
Rockaway Twp	05/06/93	Thursday	1629	CR 666	0.0	1 Driver
Passaic Twp	05/09/93	Sunday	1909	CR 638	0.0	1 Pedalcyclist
Parsippany-Troy Hills	05/16/93	Sunday	0400	I-280	0.8	1 Passenger
Madison Boro	05/21/93	Friday	1223	Central Ave	0.0	1 Passenger
Montville Twp	06/24/93	Thursday	1356	Taylorstown Rd	0.0	1 Driver
Harding Twp	07/11/93	Sunday	0200	CR 663	0.0	1 Passenger
Pequannock Twp	08/10/93	Tuesday	1120	CR 511	0.0	1 Pedestrian
Montville Twp	09/03/93	Friday	1617	Manchester Way	0.0	1 Pedestrian
Mt Olive Twp	10/08/93	Friday	0832	US 206	93.0	1 Driver
Mt Olive Twp	10/28/93	Thursday	0957	US 206	93.5	1 Driver
Jefferson Twp	11/07/93	Sunday	0225	SH 15	3.7	1 Driver
Parsippany-Troy Hills	11/24/93	Wednesday	1959	US 46	45.6	1 Pedestrian
Jefferson Twp	11/26/93	Friday	1056	SH 23	22.2	1 Driver
Morris Twp	11/29/93	Monday	1508	I-287	35.3	1 Driver
Rockaway Twp	11/30/93	Tuesday	0136	Lake Shore Dr	0.0	1 Passenger
Morristown Town	12/03/93	Friday	0851	CR 510	0.0	1 Pedestrian
Montville Twp	12/15/93	Wednesday	2048	US 46	51.1	1 Pedestrian
Washington Twp	12/23/93	Thursday	1610	CR 513	0.0	1 Driver

OCEAN COUNTY

Municipality	Date	Day	Hour	Highway	M.P.	Persons Killed
Barneget Twp	01/08/93	Friday	1720	SH 2	18.1	1 Driver
Dover Twp	01/12/93	Tuesday	0311	CR 623	0.0	1 Driver
Beachwood Boro	01/20/93	Wednesday	1019	Mizzen Ave	0.0	1 Pedestrian
Jackson Twp	01/23/93	Saturday	0744	CR 527	0.0	1 Driver
Little Egg Harbor	02/06/93	Saturday	1740	CR 539	0.0	1 Driver
Jackson Twp	02/21/93	Sunday	0532	Leesville Siloam Rd	0.0	1 Passenger
Jackson Twp	03/04/93	Thursday	1429	CR 526	0.0	1 Driver
Lakewood Twp	03/07/93	Sunday	1814	CR 526	0.0	1 Pedestrian
Dover Twp	03/08/93	Monday	1213	SH 37	6.8	1 Pedestrian
Lakewood Twp	03/08/93	Monday	1644	US 9	102.8	1 Pedestrian
Dover Twp	03/25/93	Thursday	1128	SH 70	48.3	1 Driver
Berkeley Twp	04/16/93	Friday	1756	US 9	86.9	1 Driver
Brick Twp	04/23/93	Friday	2105	SH 70	57.2	1 Driver

OCEAN COUNTY, continued

Dover Twp	04/24/93	Saturday	1142	Cox Cro Rd	0.0	1 Passenger
Dover Twp	05/13/93	Thursday	0530	GSP	86.8	1 Driver
Lakewood Twp	05/16/93	Sunday	0831	Oak St	0.0	1 Driver
Jackson Twp	05/21/93	Friday	0430	I-195	19.1	1 Pedestrian
Jackson Twp	05/25/93	Tuesday	1744	CR 528	0.0	1 Pedalcyclist
Dover Twp	06/01/93	Tuesday	1844	SH 37	10.3	1 Pedalcyclist
Brick Twp	06/03/93	Thursday	1130	Burrsville Rd	0.0	1 Passenger
Lakewood Twp	06/04/93	Friday	0752	SH 88	0.6	3 Passengers
Jackson Twp	06/06/93	Sunday	1539	Cooks Bridge Rd	0.0	1 Driver
Stafford Twp	06/17/93	Thursday	1620	GSP	62.3	1 Passenger
Lakewood Twp	06/29/93	Tuesday	2107	Cross Street	0.0	1 Driver
Manchester Twp	07/09/93	Friday	1052	SH 70	46.5	1 Driver
Eagleswood Twp	07/20/93	Tuesday	0315	US 9	68.1	1 Driver
Manchester Twp	07/24/93	Saturday	1243	CR 530	0.0	1 Driver, 1 Passenger
Long Beach Twp	08/05/93	Thursday	2126	Long Beach Blvd	0.0	1 Pedestrian
Manchester Twp	08/08/93	Sunday	0840	Schoolhouse Rd	0.0	1 Pedestrian
Jackson Twp	08/08/93	Sunday	1108	CR 571	0.0	2 Drivers, 1 Passenger
Stafford Twp	08/10/93	Tuesday	1336	SH 72	23.9	1 Pedestrian
Brick Twp	08/15/93	Sunday	0503	GSP	93.5	1 Driver
Berkeley Twp	08/17/93	Tuesday	1644	SH 35	0.4	1 Pedestrian
Dover Twp	08/21/93	Saturday	1423	Fischer Blvd	0.0	1 Driver
Barnegat Twp	08/22/93	Sunday	1544	SH 72	15.6	1 Driver
Brick Twp	08/29/93	Sunday	1148	SH 35	9.0	1 Pedestrian
Manchester Twp	09/11/93	Saturday	0421	SH 70	35.4	1 Driver
Eagleswood Twp	09/12/93	Sunday	0300	US 9	65.9	1 Passenger
Lakewood Twp	09/19/93	Sunday	1950	US 9	102.0	1 Driver
Lakewood Twp	09/20/93	Monday	0759	US 9	98.7	1 Pedalcyclist
Stafford Twp	09/28/93	Tuesday	1539	US 9	72.1	1 Driver
Brick Twp	09/30/93	Thursday	2351	SH 70	53.3	1 Pedestrian
Manchester Twp	10/05/93	Tuesday	1243	SH 70	40.2	1 Driver
Little Egg Harbor Twp	10/17/93	Sunday	0301	GSP	56.0	1 Driver
Little Egg Harbor Twp	10/24/93	Sunday	0033	US 9	60.3	1 Pedestrian
Brick Twp	10/30/93	Saturday	1533	SH 70	58.5	1 Driver
Brick Twp	10/31/93	Sunday	2115	GSP	93.4	1 Passenger
Berkeley Twp	10/31/93	Sunday	1717	Jamaica Blvd	0.0	1 Pedestrian
S Toms River Boro	11/11/93	Thursday	0340	GSP	80.6	1 Driver, 2 Passengers
Lacey Twp	11/16/93	Tuesday	2206	GSP	74.3	2 Pedestrians
Dover Twp	11/18/93	Thursday	1529	SH 37	11.0	1 Driver, 1 Passenger
Eagleswood Twp	11/19/93	Friday	1531	GSP	61.7	1 Driver
Lakewood Twp	11/22/93	Monday	1917	Squankum Rd	0.0	1 Driver
Lakewood Twp	11/25/93	Friday	1822	SH 70	52.7	1 Driver
Dover Twp	11/27/93	Saturday	0203	Flaam St	0.0	1 Passenger

OCEAN COUNTY, continued

Beachwood Boro 12/15/93 Thursday 1500 US 9 89.5 1 Driver

PASSAIC COUNTY

Municipality	Date	Day	Hour	Highway	M.P.	Persons Killed
Wayne Twp	02/03/93	Wednesday	0732	Alps Rd	0.0	1 Pedestrian
Haledon Boro	02/10/93	Wednesday	1500	W Broadway	0.0	1 Pedestrian
Wayne Twp	02/13/93	Saturday	1904	Valley Rd	0.0	1 Pedestrian
Clifton City	02/18/93	Thursday	0126	Passaic Ave	0.0	1 Driver
Passaic City	02/18/93	Thursday	1925	Central Ave	0.0	1 Pedestrian
Clifton City	03/05/93	Friday	0740	Hazel St	0.0	1 Pedestrian
Clifton City	03/31/93	Wednesday	1040	SH 3	2.0	1 Driver
Clifton City	04/01/93	Thursday	2014	US 46	62.0	1 Pedestrian
Hawthorne Boro	04/03/93	Saturday	2240	Goffle Rd	0.0	1 Driver
Paterson City	04/07/93	Wednesday	1054	5th St	0.0	1 Driver
Paterson City	04/16/93	Friday	2226	Governor St	0.0	1 Pedestrian
Clifton City	04/19/93	Monday	1003	US 46	62.2	1 Pedestrian
Totowa Boro	05/05/93	Wednesday	1603	US 46	57.0	1 Pedestrian
Ringwood Boro	05/15/93	Saturday	2206	CR 511	0.0	1 Passenger
Wayne Twp	05/25/93	Tuesday	0538	Hamburg Tpk	0.0	1 Driver
Wayne Twp	06/02/93	Wednesday	0508	Alps Rd	0.0	1 Passenger
Pompton Lakes Boro	06/12/93	Saturday	1718	Hamburg Tpk	0.0	1 Driver
N Haledon Boro	06/18/93	Friday	1402	Manchester Ave	0.0	1 Driver
Paterson City	06/24/93	Thursday	1749	River St	0.0	1 Pedalcyclist
Paterson City	06/30/93	Wednesday	0024	Graham Ave	0.0	1 Pedestrian
Paterson City	07/06/93	Tuesday	1823	21st St	0.0	1 Pedestrian
Paterson City	07/16/93	Friday	0215	Hazel St	0.0	1 Driver
Clifton City	07/21/93	Wednesday	0006	SH 3	4.5	1 Pedestrian
Wayne Twp	08/03/93	Tuesday	0059	SH 23	7.0	1 Driver
Passaic City	08/07/93	Saturday	1841	Harrison St	0.0	1 Pedestrian
Paterson City	08/12/93	Thursday	0050	I-80	59.5	1 Pedestrian
Clifton City	08/16/93	Monday	1257	Valley Rd	0.0	1 Driver
Paterson City	08/30/93	Monday	1805	1st St	0.0	1 Pedestrian
Clifton City	09/04/93	Wednesday	0016	Piaget Ave	0.0	1 Driver
W Paterson Boro	09/04/93	Sunday	0803	Mc Bride Ave	0.0	1 Driver
Paterson City	10/09/93	Saturday	2216	Railroad Ave	0.0	1 Driver
Clifton City	10/22/93	Friday	1854	Clifton Ave	0.0	1 Passenger
W Paterson City	11/23/93	Tuesday	1005	Glover Ave	0.0	1 Pedestrian
N Haledon Boro	12/23/93	Thursday	1219	Sicomac Rd	0.0	1 Pedestrian
Clifton City	12/26/93	Sunday	0323	GSP	154.0	1 Driver

SALEM COUNTY

Municipality	Date	Day	Hour	Hwy	M.P.	Persons Killed
Alloway Twp	02/15/93	Monday	1515	CR 635	0.0	1 Driver

SALEM COUNTY, continued

Penns Grove Boro	03/30/93	Tuesday	0007	US 130	3.4	1 Pedestrian
Pilesgrove Twp	04/05/93	Monday	1258	US 40	6.6	2 Passengers
Woodstown Boro	05/01/93	Saturday	1458	SH 45	9.7	1 Pedestrian
Pennsville Twp	05/05/93	Wednesday	1159	SH 40	1.0	1 Driver
Pilesgrove Twp	07/01/93	Thursday	0226	CR 636	1.0	1 Driver
Carneys Point Twp	07/15/93	Thursday	1238	I-295	2.5	1 Driver
Carneys Point Twp	08/24/93	Tuesday	1825	US 130	5.1	1 Driver
Pilesgrove Twp	09/05/93	Sunday	1854	CR 581	0.0	1 Driver
Pilesgrove Twp	10/08/93	Friday	1313	Harrisonville Lk Rd	0.0	1 Driver
Pittsgrove Twp	10/23/93	Saturday	1904	Central Ave	0.0	1 Passenger
Woodstown Boro	11/05/93	Friday	0930	US 40	10.6	1 Pedestrian
Upper Pittsgrove Twp	11/12/93	Friday	0643	US 40	17.1	1 Driver
Mannington Twp	12/06/93	Monday	1649	Mannington-Yorktown Rd	0.0	1 Pedestrian
Pennsville Twp	12/28/93	Tuesday	1329	CR 551	0.0	1 Driver

SOMERSET COUNTY

Municipality	Date	Day	Hour	Highway	M.P.	Persons Killed
Warren Twp	01/29/93	Friday	2109	King George Rd	0.0	1 Passenger
Bridgewater Twp	02/22/93	Monday	1404	I-287	17.4	1 Driver
Branchburg Twp	03/02/93	Tuesday	1740	CR 614	0.0	1 Pedestrian
Hillsborough Twp	03/29/93	Monday	1701	Hamilton Rd	0.0	1 Driver
Bridgewater Twp	06/09/93	Wednesday	1730	I-287	17.3	1 Driver
Hillsborough Twp	06/11/93	Friday	1354	CR 533	0.0	1 Driver
Bridgewater Twp	06/11/93	Friday	2309	US 202/206	25.4	1 Driver, 1 Passenger
Bernards Twp	06/24/93	Thursday	1602	CR 527 Spur	0.0	1 Driver
Hillsborough Twp	06/30/93	Wednesday	0054	Roycefield Rd	0.0	1 Driver
Bedminster Twp	07/21/93	Wednesday	1340	I-287	20.8	1 Driver
Bridgewater Twp	09/07/93	Tuesday	1051	US 22	31.2	1 Driver
Franklin Twp	09/12/93	Sunday	0921	Hamilton St	0.0	1 Pedestrian
Bedminster Twp	10/07/93	Thursday	0850	I-78	26.7	1 Pedestrian
N Plainfield Boro	10/26/93	Tuesday	0524	Grove St	0.0	1 Passenger
Bridgewater Twp	11/29/93	Monday	1821	Finderne Ave	0.0	1 Pedestrian
Far Hills Boro	12/07/93	Tuesday	2308	I-287	23.6	1 Driver
Franklin Twp	12/13/93	Monday	1155	Elizabeth Ave	0.0	1 Driver
Bridgewater Twp	12/16/93	Thursday	1621	US 202/206	28.7	1 Driver

SUSSEX COUNTY

Municipality	Date	Day	Hour	Highway	M.P.	Persons Killed
Hopatcong Boro	02/05/93	Friday	2333	Indian Trl	0.0	1 Passenger
Hardyston Twp	03/12/93	Friday	2347	SH 23	29.1	1 Passenger
Wantage Twp	04/12/93	Monday	1915	Mt Salem Rd	0.0	1 Passenger

SUSSEX COUNTY, continued

Wantage Twp	04/13/93	Tuesday	1751	Rose Morrow Rd	0.0	1 Driver
Sandyston Twp	04/16/93	Friday	1323	US 206	124.1	1 Driver
Vernon Twp	05/30/93	Sunday	2001	CR 515	0.0	1 Passenger
Wantage Twp	06/18/93	Friday	2230	SH 23	46.2	1 Driver
Montague Twp	06/23/93	Wednesday	1837	SH 23	48.6	1 Driver
Franklin Borough	06/25/93	Friday	1748	SH 23	34.0	1 Driver
Sandyston Twp	07/06/93	Tuesday	1720	CR 560	0.0	1 Passenger
Hampton Twp	07/15/93	Thursday	1942	CR 519	0.0	1 Driver
Byram Twp	07/16/93	Friday	1359	US 206	8.0	1 Driver
Frankford Twp	08/01/93	Sunday	2055	US 206	116.1	1 Driver
Frankford Twp	09/14/93	Tuesday	2005	CR 565	0.0	1 Driver
Vernon Twp	10/31/93	Sunday	1345	CR 565	0.0	1 Passenger
Vernon Twp	12/07/93	Tuesday	0652	Canistear Rd	0.0	1 Pedestrian

UNION COUNTY

Municipality	Date	Day	Hour	Highway	M.P.	Persons Killed
Summit City	01/28/93	Thursday	1323	Springfield Ave	0.0	1 Driver
Mountainside Boro	02/19/93	Friday	0224	US 22	49.5	1 Driver
Mountainside Boro	02/20/93	Saturday	1252	US 22	51.2	1 Pedestrian
Summit City	02/26/93	Friday	1150	I-78	46.1	1 Driver
Elizabeth City	02/26/93	Friday	2042	US 1 & 9	43.7	1 Pedestrian
Mountainside Boro	02/27/93	Saturday	1905	US 22	50.7	1 Driver
Union Twp	03/09/93	Tuesday	1354	US 22	54.9	1 Driver
Clark Twp	03/31/93	Wednesday	2303	GSP	136.8	1 Pedestrian
New Providence Boro	04/09/93	Friday	1150	Springfield Ave	0.0	1 Driver
Elizabeth City	04/13/93	Tuesday	0750	Corbin St	0.0	1 Driver
Summit City	04/14/93	Wednesday	0950	Morris Ave	0.0	1 Driver
Westfield Town	04/17/93	Saturday	2344	Lamberts Mill Rd	0.0	1 Driver 1 Passenger
Linden City	05/17/93	Monday	1940	W Elm St	0.0	1 Driver
Plainfield City	05/28/93	Friday	0946	E Sixth St	0.0	1 Pedestrian
Elizabeth City	05/30/93	Sunday	0505	Goethals Bridge	0.0	1 Driver 1 Passenger
Union Twp	05/31/93	Monday	0032	US 22	54.9	1 Driver
Summit City	05/31/93	Monday	1923	Morris Ave	0.0	1 Passenger
Elizabeth City	06/09/93	Wednesday	2240	US 1 & 9	45.0	1 Pedestrian
Linden City	06/11/93	Friday	0921	US 1 & 9	42.8	1 Driver
Linden City	07/02/93	Friday	1505	S Wood Ave	0.0	1 Pedestrian
Garwood Boro	07/06/93	Tuesday	1236	South Ave	0.0	1 Driver
Hillside Twp	07/25/93	Sunday	0558	SH 439	3.0	1 Passenger
Cranford Twp	08/03/93	Tuesday	1515	GSP	137.9	1 Driver
Elizabeth City	08/27/93	Friday	2243	Pine St	0.0	1 Pedalcyclist
Linden City	09/04/93	Saturday	1000	NJTP	98.6	1 Pedestrian
Elizabeth City	09/11/93	Saturday	0426	Jackson Ave	0.0	1 Driver

UNION COUNTY, continued

Elizabeth City	09/27/93	Monday	2215	Brunswick Ave	0.0	1 Driver
Plainfield City	09/28/93	Tuesday	1711	Kensington Ave	0.0	1 Passenger
Rahway City	10/07/93	Thursday	0847	Madison Hill Rd	0.0	1 Pedestrian
Rahway City	10/07/93	Thursday	0611	Main St	0.0	1 Pedestrian
Summit City	10/12/93	Tuesday	0758	Broad St	0.0	1 Driver
Westfield Town	10/16/93	Saturday	1926	Central Ave	0.0	1 Pedestrian
Hillside Twp	10/18/93	Monday	2305	Long Ave	0.0	1 Pedestrian
Elizabeth	10/28/93	Thursday	0848	US 1 & 9	44.5	1 Pedestrian
Union Twp	11/15/93	Monday	0615	SH 82	1.0	1 Pedestrian
Rahway City	11/20/93	Saturday	0900	US 1	39.4	1 Pedestrian
Roselle Boro	11/22/93	Monday	1442	Chestnut St	0.0	1 Pedestrian
Linden City	11/23/93	Tuesday	1830	W Elizabeth Ave	0.0	1 Driver
Elizabeth City	11/26/93	Friday	1942	US 1 & 9	45.4	1 Driver
Rahway City	12/06/93	Monday	1735	E Lake Ave	0.0	1 Pedestrian
Summit City	12/14/93	Tuesday	1745	I-78	45.6	1 Driver
Rahway City	12/17/93	Friday	0301	US 1	38.3	1 Driver
Roselle Boro	12/18/93	Saturday	2216	Locust St	0.0	1 Passenger
Garwood Boro	12/20/93	Monday	1135	South Ave	0.0	1 Passenger
Rahway City	12/21/93	Tuesday	1358	St George Ave	0.0	1 Driver, 1 Passenger
Rahway City	12/22/93	Wednesday	1142	E Scott Ave	0.0	1 Passenger
Mountainside Boro	12/24/93	Friday	2357	US 22	51.4	1 Driver
Fanwood Boro	12/29/93	Wednesday	1436	Hunter Ave	0.0	1 Driver
Roselle Park Boro	12/30/93	Thursday	1808	W Westfield Ave	0.0	1 Pedestrian

WARREN COUNTY

Municipality	Date	Day	Hour	Highway	M.P.	Persons Killed
Knowlton Twp	02/01/93	Monday	1224	US 46	2.6	1 Driver
Liberty Twp	02/02/93	Tuesday	1425	Tamarack Rd	0.0	1 Passenger
Washington Twp	03/08/93	Monday	2219	SH 31	40.2	1 Driver
Liberty Twp	05/07/93	Friday	0059	US 46	13.8	1 Driver
Allamuchy Twp	06/03/93	Thursday	1140	I-80	21.4	1 Driver
Washington Boro	06/06/93	Sunday	1738	Kinnaman Ave	0.0	1 Driver
Greenwich Twp	06/26/93	Saturday	1526	SH 173	2.3	1 Driver
Knowlton Twp	12/02/93	Thursday	1530	I-80	8.8	1 Passenger

MAP SHOWS FATALITIES BY COUNTY FOR 1993

FATAL ACCIDENT UNIT

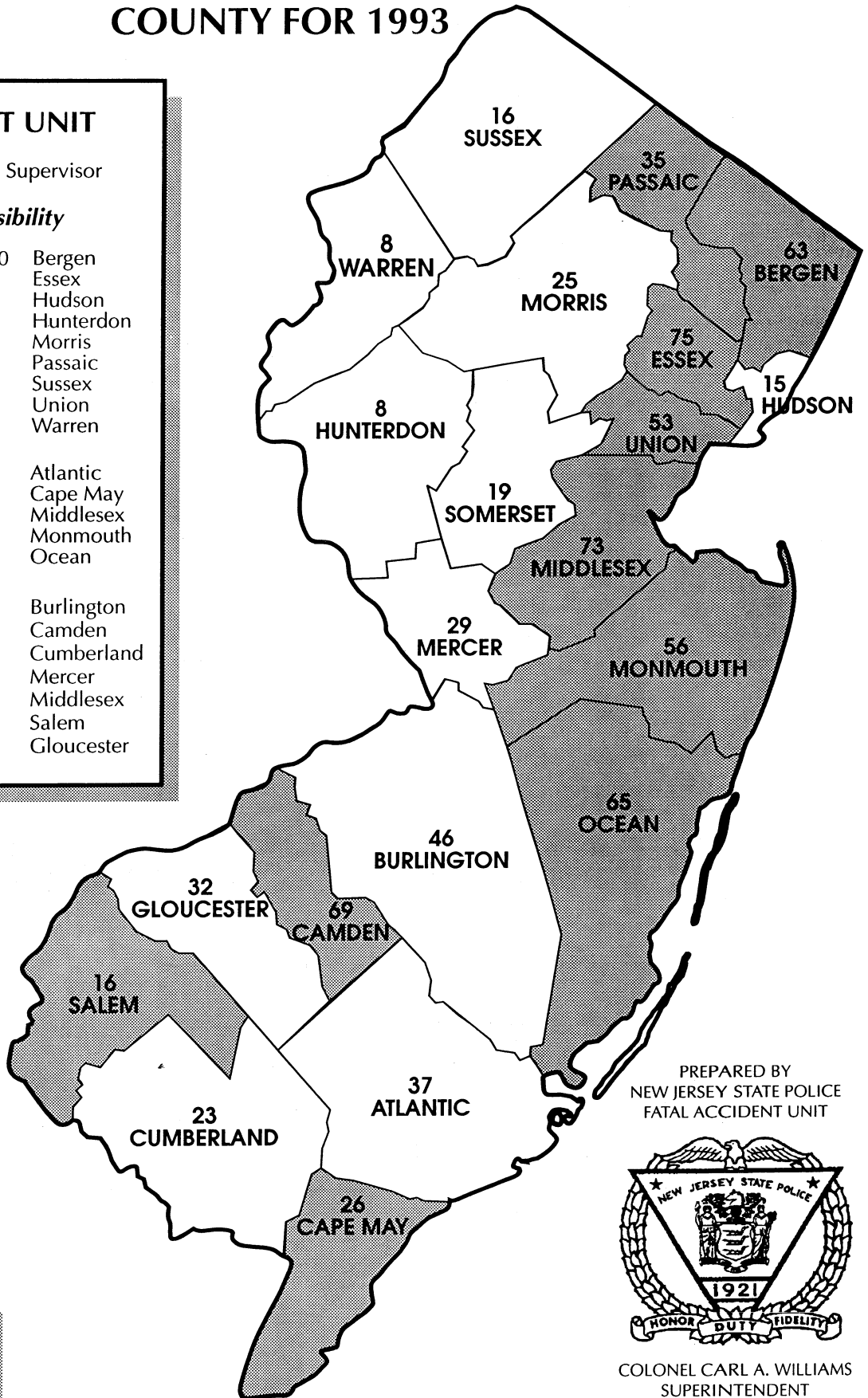
Sgt. Paul J. Krupa - 3317, Supervisor

Areas of Responsibility

Tpr.I Stephen E. Wolcott - 3350 Bergen
Essex
Hudson
Hunterdon
Morris
Passaic
Sussex
Union
Warren

Tpr.I Robert F. Parlow - 3563 Atlantic
Cape May
Middlesex
Monmouth
Ocean

Tpr.I Scott M. Wishart - 3747 Burlington
Camden
Cumberland
Mercer
Middlesex
Salem
Gloucester



PREPARED BY
NEW JERSEY STATE POLICE
FATAL ACCIDENT UNIT



COLONEL CARL A. WILLIAMS
SUPERINTENDENT

LEGEND
Shaded Areas
Denote Increase from 1992