






Minority Populations

Legend

-  Project Screening Study Area Boundary
-  2000 Census Tracts
- Block 3012- Block Groups**
-  Less than 10%
-  10-30%
-  Municipal Boundary

Source: NJDEP Bureau of Geographic Information & Analysis, 1995-1997
 Dresdner Robin Site Reconnaissance
 U.S. Bureau of the Census, 2000