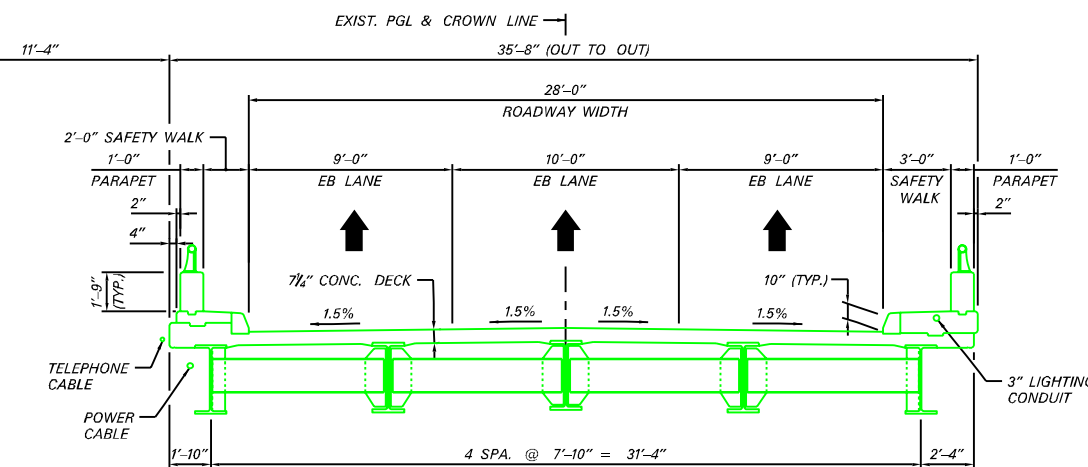
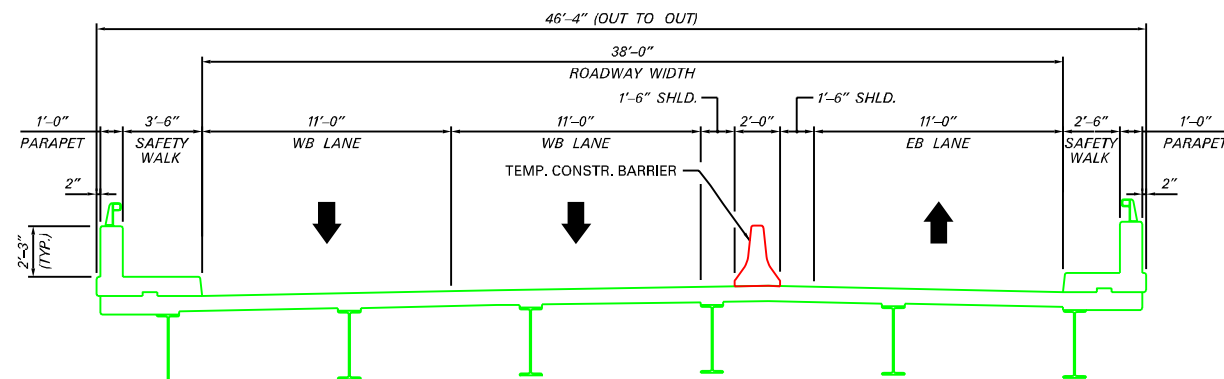


**CROSS SECTION**  
(LOOKING EAST)  
(TUNNEY BRIDGE)  
N.T.S.



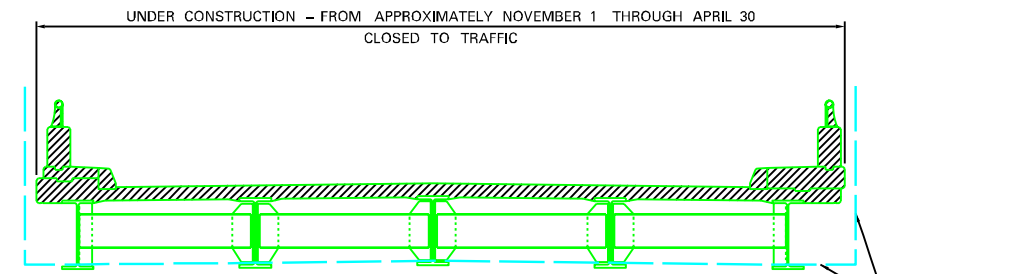
**EXISTING BRIDGE**

**CROSS SECTION**  
(LOOKING EAST)  
(MATHIS BRIDGE)  
N.T.S.



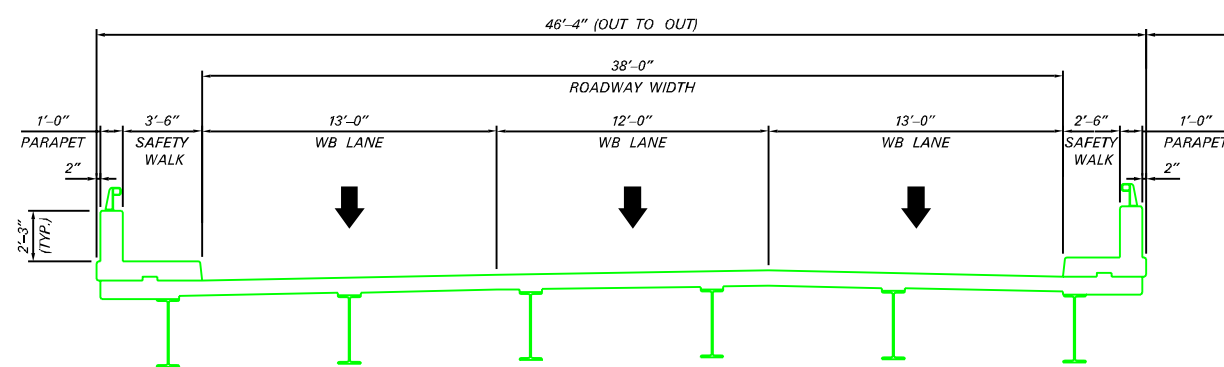
**TEMPORARY TRAFFIC SHIFT**  
(LOOKING EAST)  
(TUNNEY BRIDGE)  
N.T.S.

**STAGE 1**



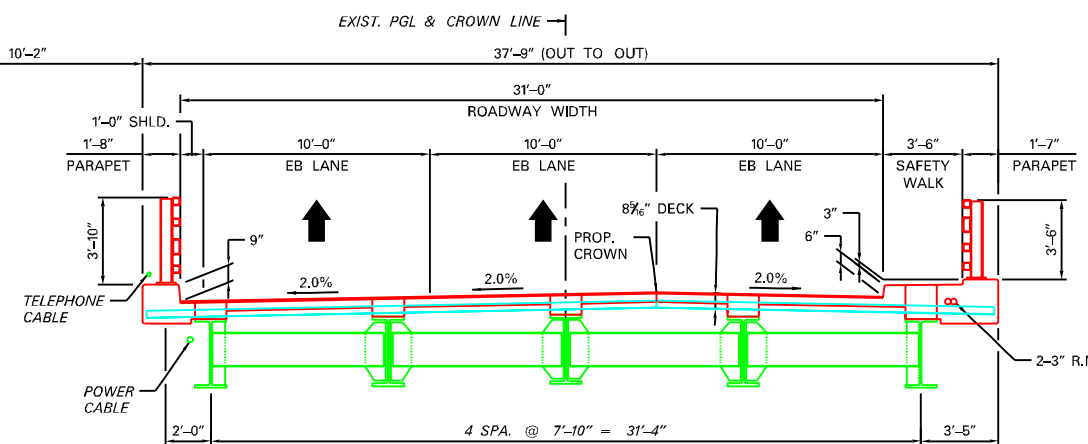
**CROSS SECTION - CONSTRUCTION**  
(LOOKING EAST)  
(MATHIS BRIDGE)  
N.T.S.

**NOTE:**  
TEMPORARY TRAFFIC SHIFT FROM  
APPROXIMATELY NOVEMBER 1 TO  
APRIL 30 EACH CONSTRUCTION  
SEASON.



**CROSS SECTION**  
(LOOKING EAST)  
(TUNNEY BRIDGE)  
N.T.S.

**FINAL CONDITION**



**CROSS SECTION**  
(LOOKING EAST)  
(MATHIS BRIDGE)  
N.T.S.

**LEGEND:**  
[Hatched Box] DENOTES REMOVAL

**ROUTE 37 EB (MATHIS BRIDGE) REHABILITATION AND  
ROUTE 37 WB (TUNNEY BRIDGE) RELATED WORK**  
TOMS RIVER TOWNSHIP AND SEASIDE HEIGHTS BORO. OCEAN COUNTY

