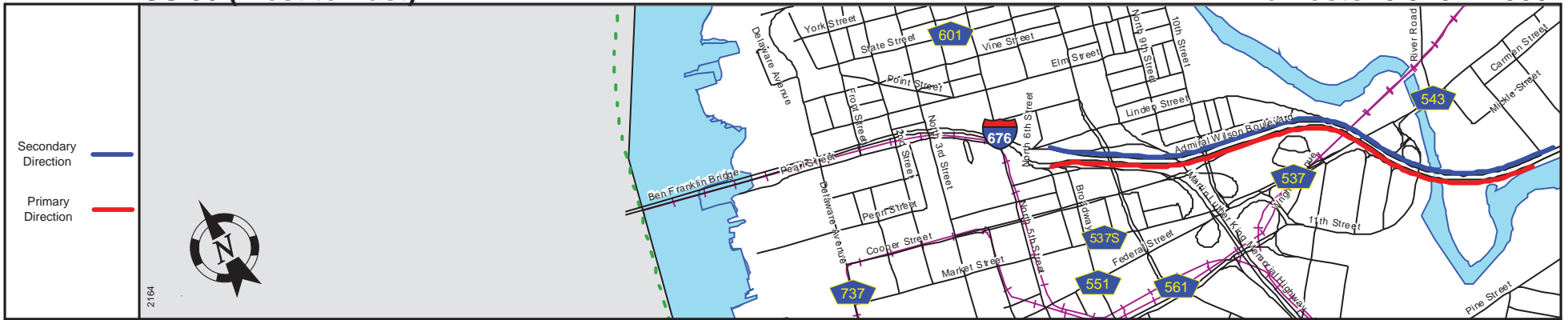


US 30 (West to East)

Mile Posts: 0.920 - 2.000

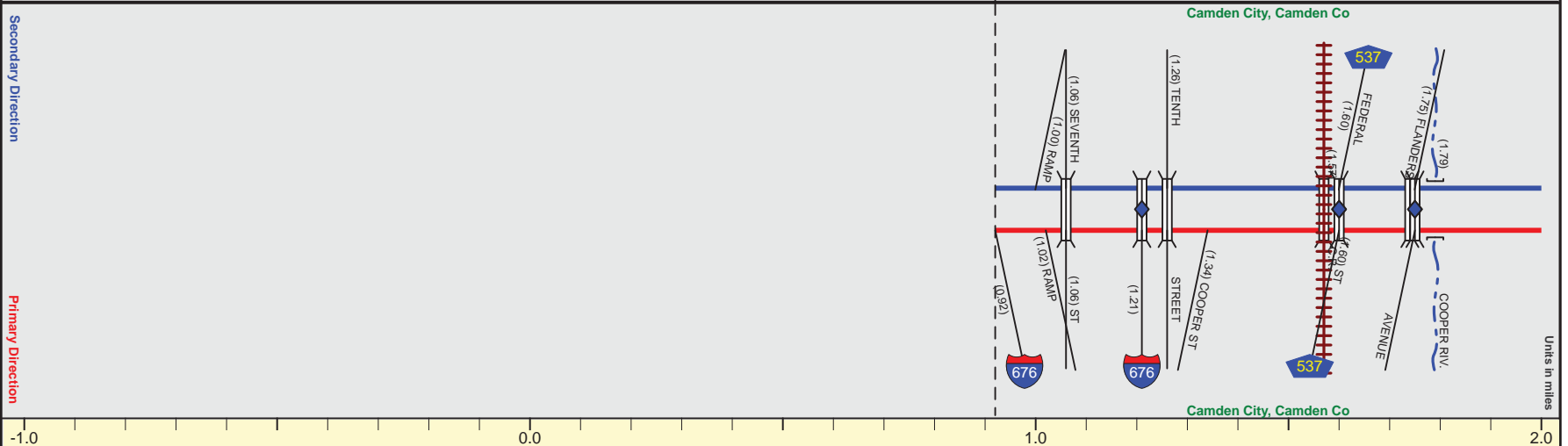


Pavement	36	48
Shoulder	12	2
Number of Lanes	3	4
Speed Limit	45	
Street Name	Admiral Wilson Boulevard	

Secondary Direction

- Interstate Route:
- US Route:
- NJ Route:
- County Road:
- Interchange Number:
- Grade Separated Interchange:
- Traffic Signal:
- Traffic Monitoring Sites:
- Road Underpass:
- Road Overpass:

Primary Direction



Street Name	Admiral Wilson Boulevard			
Jurisdiction	N.J.D.O.T.			
Functional Class	Urban Principal Arterial			
Federal Aid - NHS Sy	NHS			
Control Section	0436	0406		
Speed Limit	45			
Number of Lanes	3	4		
Med. Type	Positive			
Med. Width	16	12	6	
Pavement	36	48		
Shoulder	12	10	0	2
Traffic Volume	55,891 (2012)			
Traffic Sta. ID	090401			
Structure No.	0403168	0430165 0430166	0406159 0406160	0406158 0406161
Enlarged Views	See Enlarged View #14			

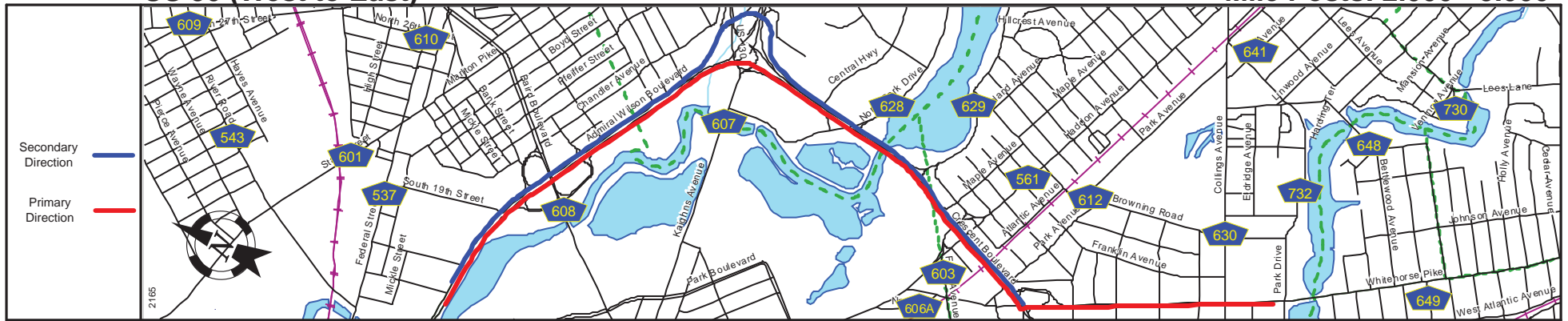
MP 0.00-0.92 See I-676 MP 3.79-4.75
 Begin US 30 MP=0.92

SRI = 0000030__

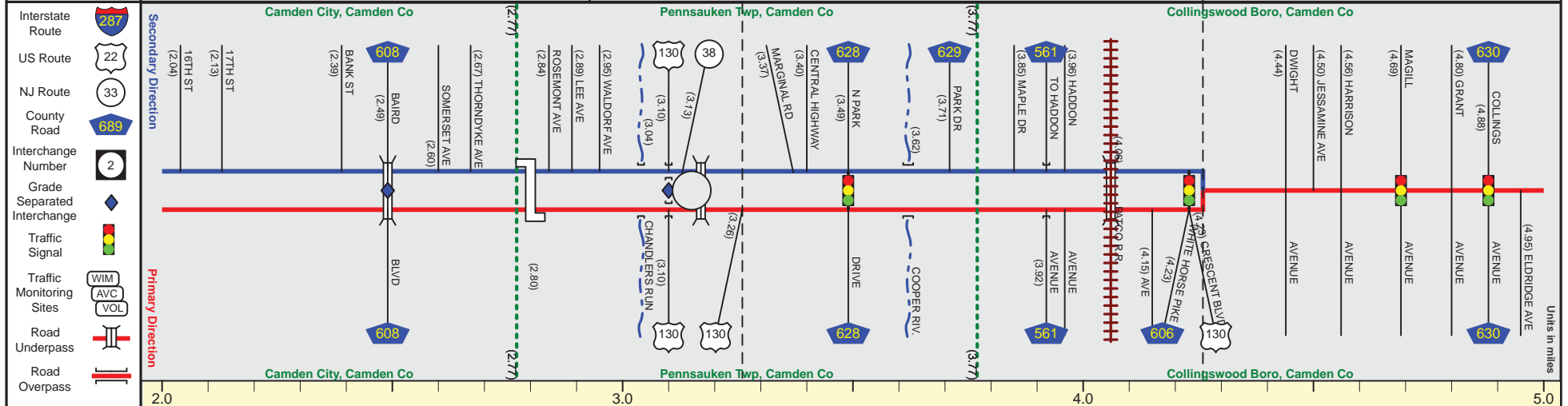
Date last inventoried: June 2014

US 30 (West to East)

Mile Posts: 2.000 - 5.000



Pavement	48	36	24
Shoulder	2	0	6
Number of Lanes	4	3	2
Speed Limit	45		40
Street Name	Admiral Wilson Boulevard		Crescent Boulevard



Street Name	Admiral Wilson Boulevard				Crescent Boulevard				Whitehorse Pike			
Jurisdiction	Camden City, Camden Co				N.J.D.O.T.				Collingswood Boro, Camden Co			
Functional Class	Urban Principal Arterial				Urban Principal Arterial				Urban Principal Arterial			
Federal Aid - NHS Sy	0406				0405				0404			
Control Section	0406				0405				0404			
Speed Limit	45				40				30			
Number of Lanes	4				3				2			
Med. Type	Positive				Positive				None			
Med. Width	6				4				0			
Pavement	48				0				30			
Shoulder	3				0				5			
Traffic Volume					64,260 (2012) 59,710 (2012)							
Traffic Sta. ID					7-4-244 120443							
Structure No.	0406156 0406155 0406154 0406151				0405153 0405152 0405151							
Enlarged Views	See Enlarged View #14				See Enlarged View #15							

SRI = 0000030

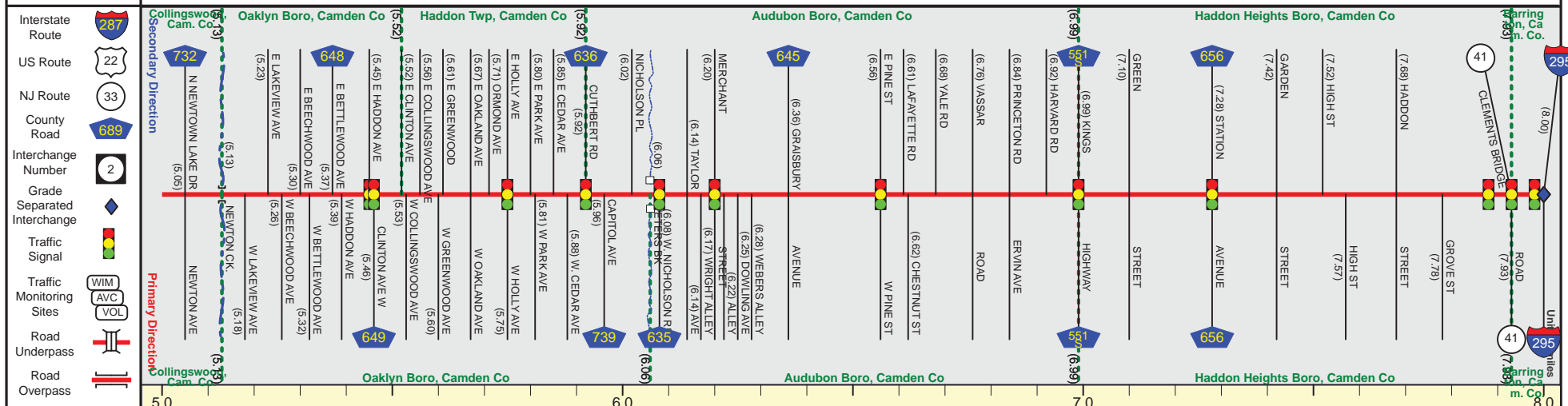
Date last inventoried: June 2014

US 30 (West to East)

Mile Posts: 5.000 - 8.000



Pavement	
Shoulder	
Number of Lanes	
Speed Limit	
Street Name	



Interstate Route	
US Route	
NJ Route	
County Road	
Interchange Number	
Grade Separated Interchange	
Traffic Signal	
Traffic Monitoring Sites	
Road Underpass	
Road Overpass	

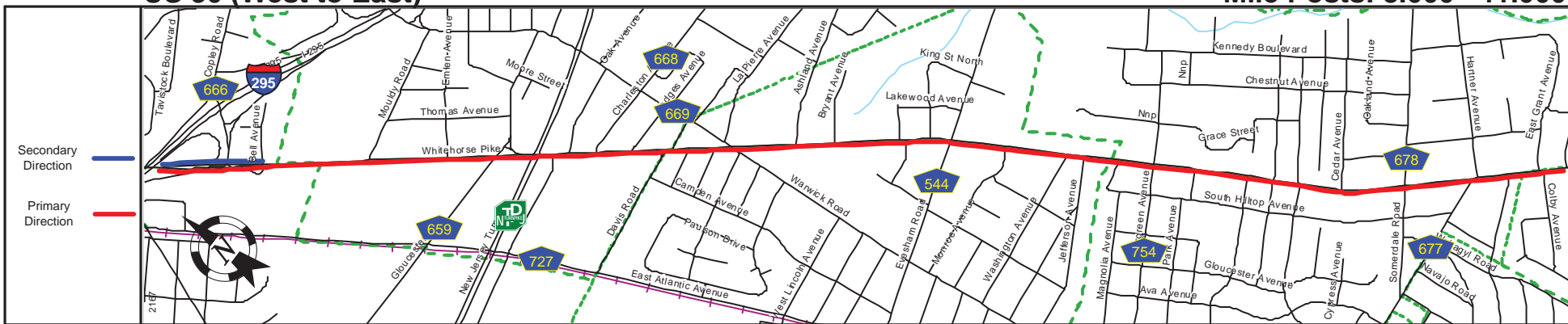
Street Name	Whitehorse Pike
Jurisdiction	N.J.D.O.T.
Functional Class	Urban Principal Arterial
Federal Aid - NHS Sy	NHS
Control Section	0404 + 0403
Speed Limit	30 + 35
Number of Lanes	2 + 4
Med. Type	None
Med. Width	0
Pavement	30 + 40 + 24 + 48
Shoulder	5 + 0 + 8 + 12 + 0
Traffic Volume	20,712 (2014)
Traffic Sta. ID	7-4-228
Structure No.	0404150 + 0404151
Enlarged Views	

SRI = 0000030

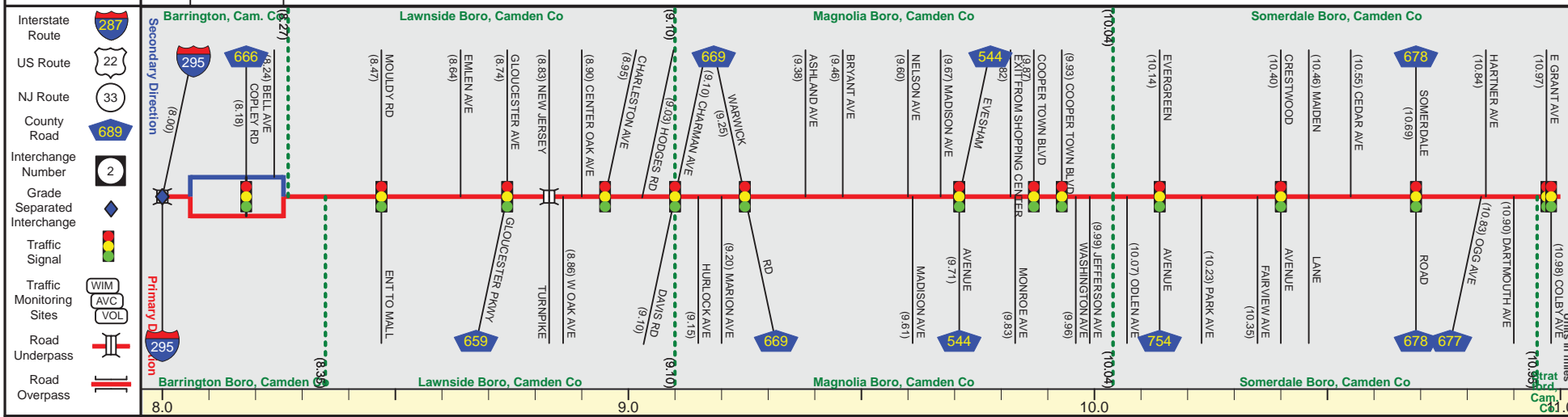
Date last inventoried: June 2014

US 30 (West to East)

Mile Posts: 8.000 - 11.000



Pavement	24
Shoulder	0
Number of Lanes	2
Speed Limit	35
Street Name	Whitehorse Pike



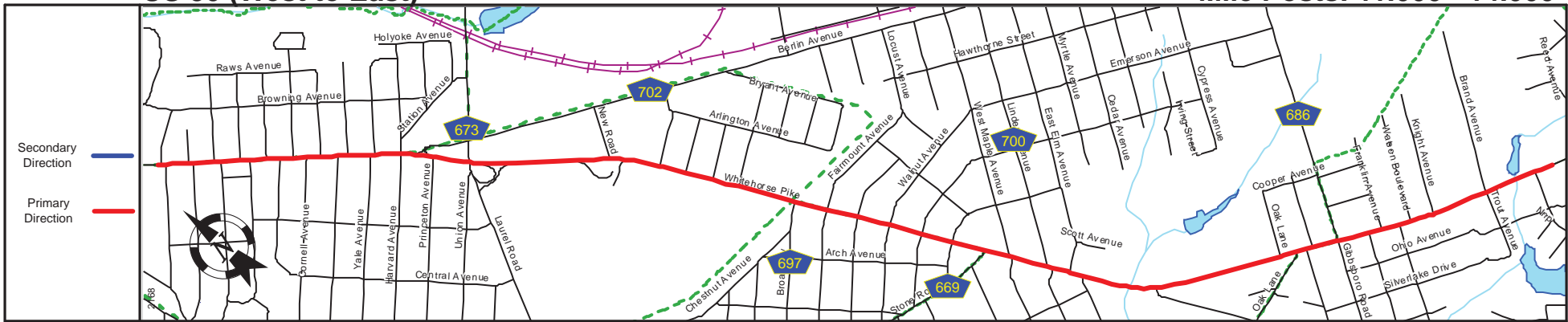
Street Name	Whitehorse Pike	
Jurisdiction	N.J.D.O.T.	
Functional Class	Urban Principal Arterial	
Federal Aid - NHS Sy	NHS	
Control Section	0403	
Speed Limit	35	40
Number of Lanes	4 + 2	4
Med. Type	None + Curbed	None
Med. Width	0 + VAR	0
Pavement	48 + 24	48
Shoulder	0	
Traffic Volume		
Traffic Sta. ID		
Structure No.	p428165	TPKMQ27.950
Enlarged Views		

SRI = 0000030

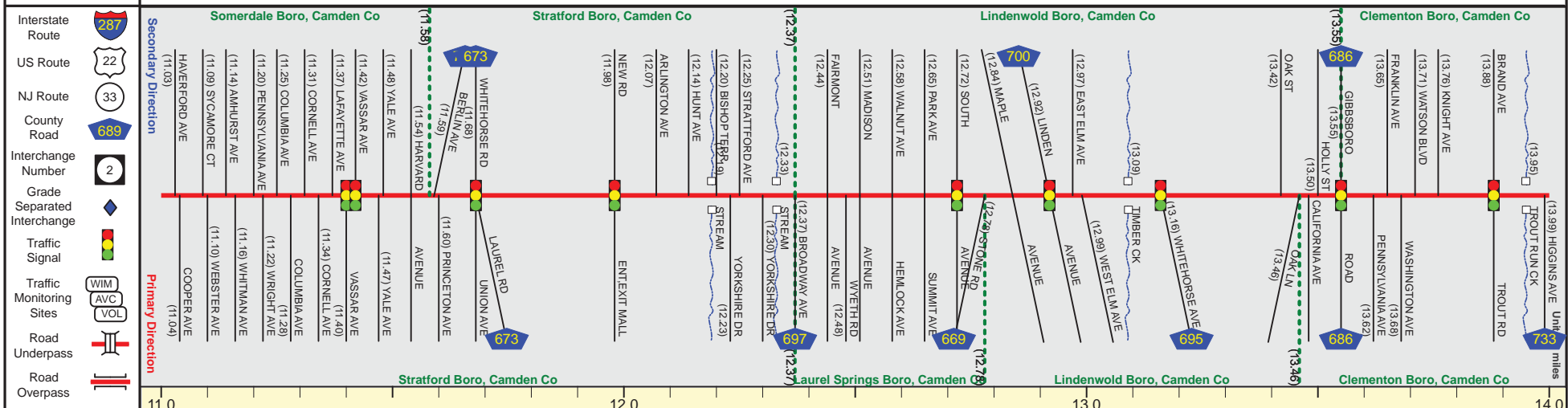
Date last inventoried: June 2014

US 30 (West to East)

Mile Posts: 11.000 - 14.000



Pavement	
Shoulder	
Number of Lanes	
Speed Limit	
Street Name	



Interstate Route	287			
US Route	22			
NJ Route	33			
County Road	689			
Interchange Number	2			
Grade Separated Interchange				
Traffic Signal				
Traffic Monitoring Sites				
Road Underpass				
Road Overpass				
Street Name	Whitehorse Pike			
Jurisdiction	N.J.D.O.T.			
Functional Class	Urban Principal Arterial			
Federal Aid - NHS Sy	NHS			
Control Section	0403		0402	
Speed Limit	40			45
Number of Lanes	4	5	4	
Med. Type	None			
Med. Width	0			
Pavement	48	60	48	
Shoulder	0	12	0	
Traffic Volume				36,167, (2013)
Traffic Sta. ID				130401
Structure No.	N/A	0403151	0403150	0402150
Enlarged Views				

SRI = 0000030

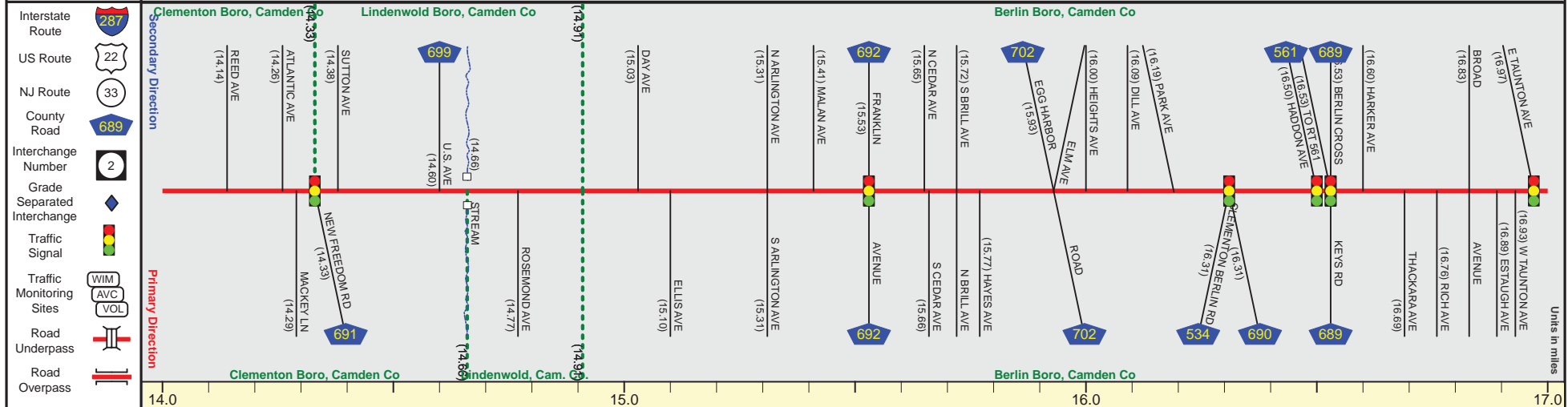
Date last inventoried: June 2014

US 30 (West to East)

Mile Posts: 14.000 - 17.000



Pavement	
Shoulder	
Number of Lanes	
Speed Limit	
Street Name	



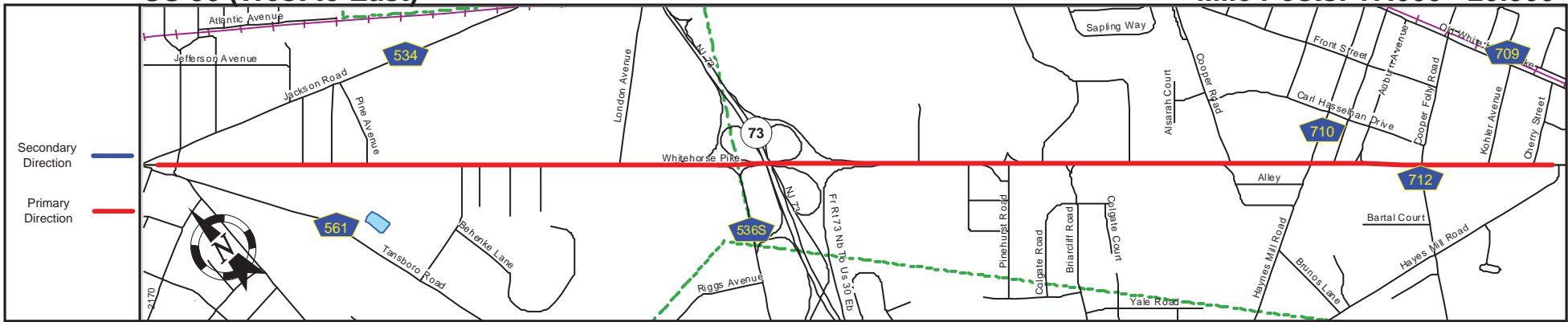
Street Name	Whitehorse Pike	
Jurisdiction	N.J.D.O.T.	
Functional Class	Urban Principal Arterial	
Federal Aid - NHS Sy	NHS	
Control Section	0402	
Speed Limit	45	35
Number of Lanes	4	2
Med. Type	None	
Med. Width	0	
Pavement	48	24
Shoulder	0	12
Traffic Volume	20,580 (2010)	20,046 (2013)
Traffic Sta. ID	7-6,190	13Q402
Structure No.	0402151	
Enlarged Views		

SRI = 0000030

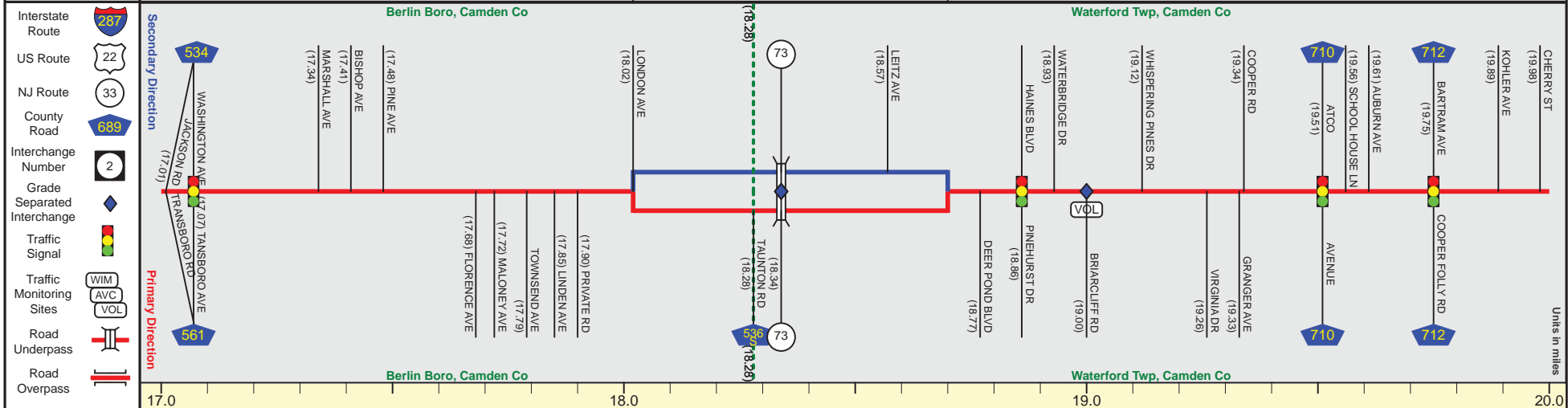
Date last inventoried: June 2014

US 30 (West to East)

Mile Posts: 17.000 - 20.000



Pavement	24
Shoulder	10
Number of Lanes	2
Speed Limit	50
Street Name	Whitehorse Pike



Street Name	Whitehorse Pike	
Jurisdiction	N.J.D.O.T.	
Functional Class	Urban Principal Arterial	
Federal Aid - NHS Sy	NHS	
Control Section	0402	0401
Speed Limit	35 45	50
Number of Lanes	2 4	2 4
Med. Type	None	Painted/Unprotected None
Med. Width	0	8 0
Pavement	48	24 48
Shoulder	0	10 2
Traffic Volume	16,638 (2012)	20,551 (2014)
Traffic Sta. ID	7-4-229	7-1-040
Structure No.	0415150	
Enlarged Views	See Enlarged View #16	

SRI = 0000030

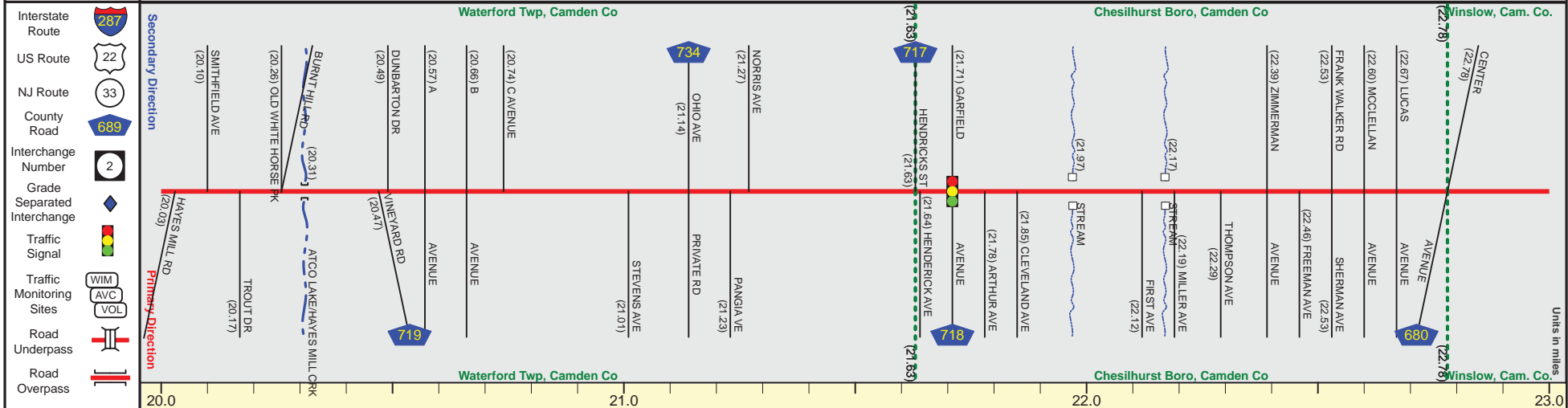
Date last inventoried: June 2014

US 30 (West to East)

Mile Posts: 20.000 - 23.000



Pavement	
Shoulder	
Number of Lanes	
Speed Limit	
Street Name	



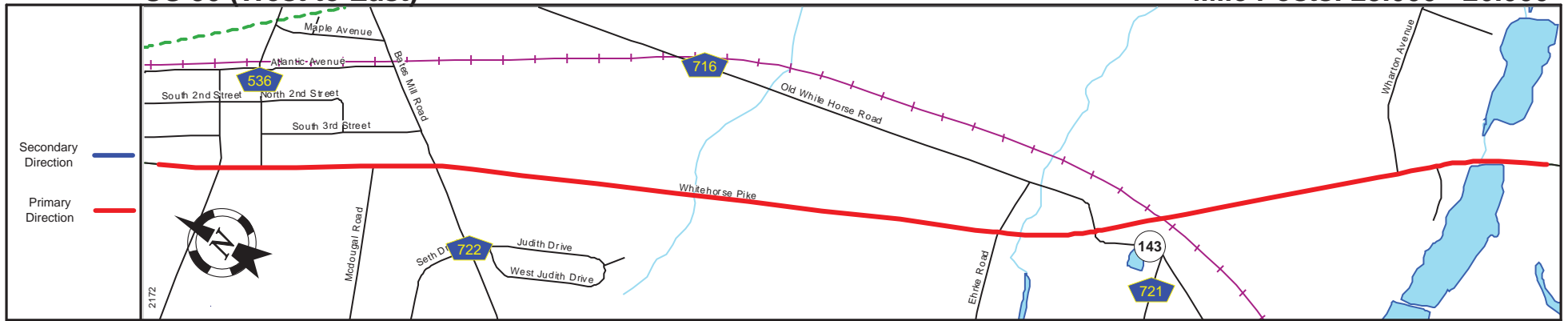
Street Name	Whitehorse Pike	
Jurisdiction	N.J.D.O.T.	
Functional Class	Urban Principal Arterial	
Federal Aid - NHS Sy	NHS	
Control Section	0401	
Speed Limit	50	
Number of Lanes	4	
Med. Type	None	
Med. Width	0	
Pavement	48	
Shoulder	2	
Traffic Volume	15,370 (2012)	
Traffic Sta. ID	090402	
Structure No.	0401155	N/A N/A
Enlarged Views		

SRI = 0000030__

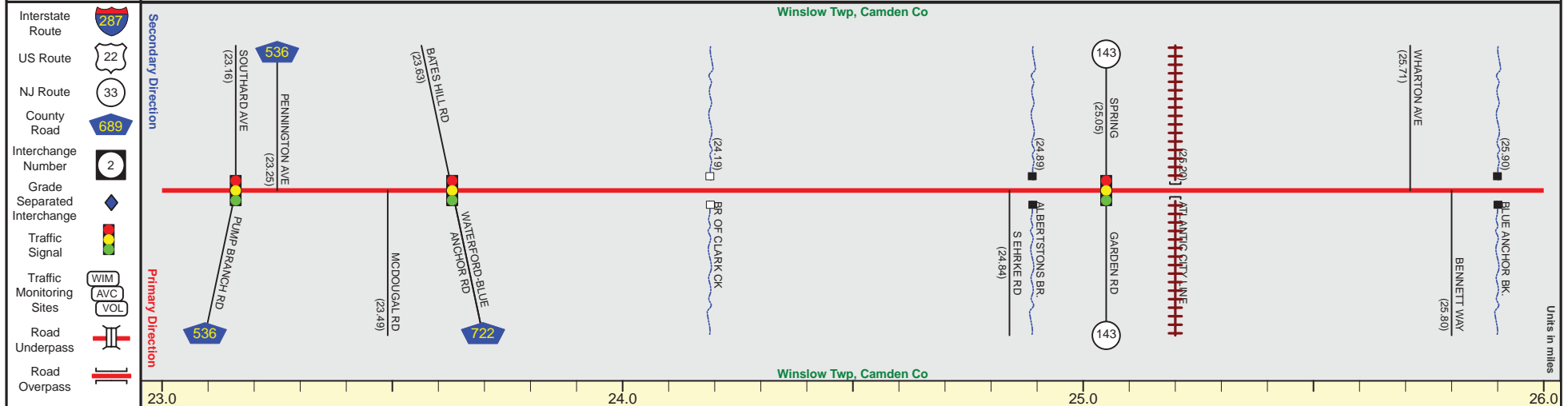
Date last inventoried: June 2014

US 30 (West to East)

Mile Posts: 23.000 - 26.000



Pavement	
Shoulder	
Number of Lanes	
Speed Limit	
Street Name	



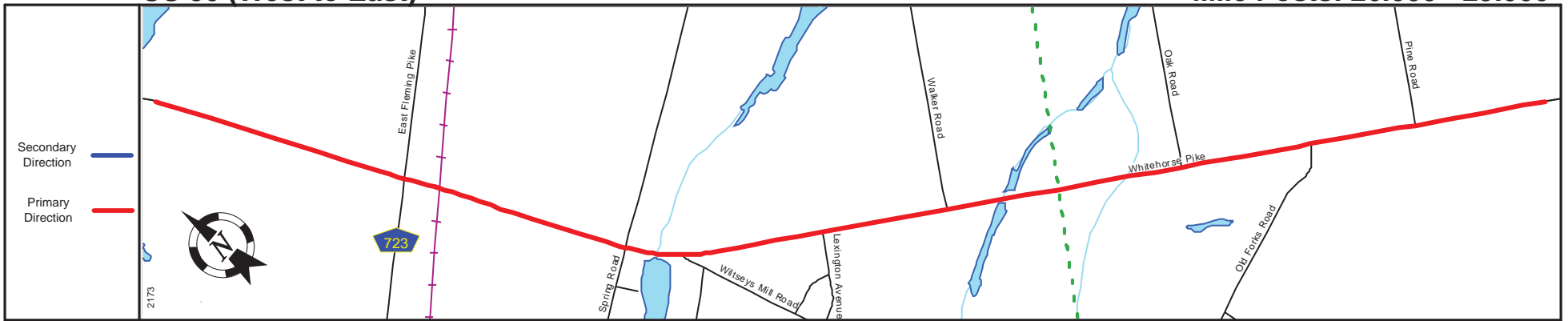
Street Name	Whitehorse Pike			
Jurisdiction	N.J.D.O.T.			
Functional Class	Urban Principal Arterial			
Federal Aid - NHS Sy	NHS			
Control Section	0401			
Speed Limit	50			
Number of Lanes	4			
Med. Type	None			
Med. Width	0			
Pavement	48			
Shoulder	2	10	12	2
Traffic Volume	13,131,(2014)			
Traffic Sta. ID	dd10702			
Structure No.	N/A	0401154	0401153	0401152
Enlarged Views				

SRI = 0000030

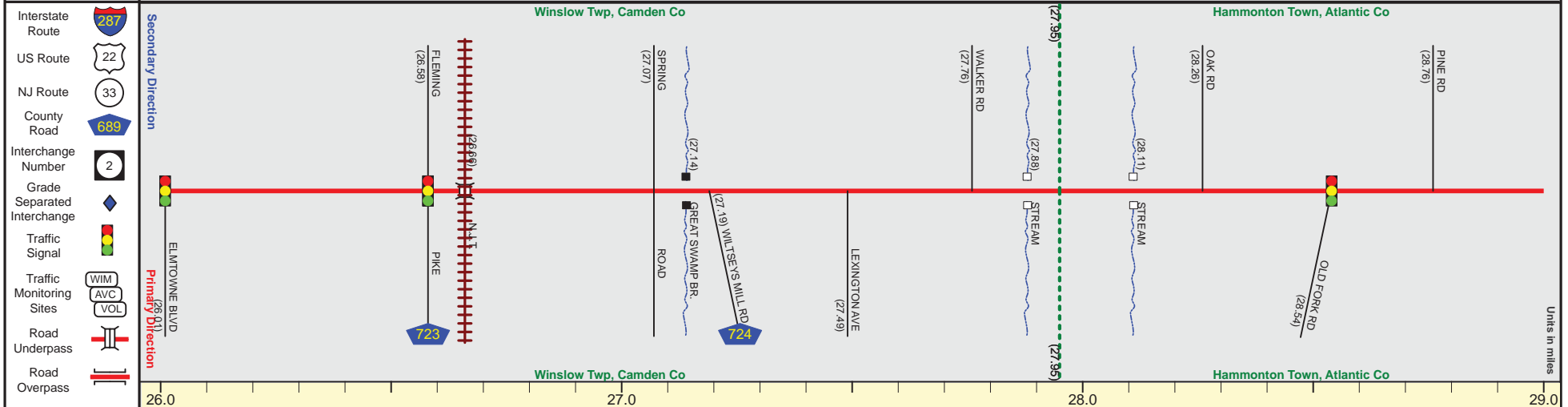
Date last inventoried: June 2014

US 30 (West to East)

Mile Posts: 26.000 - 29.000



Pavement	
Shoulder	
Number of Lanes	
Speed Limit	
Street Name	



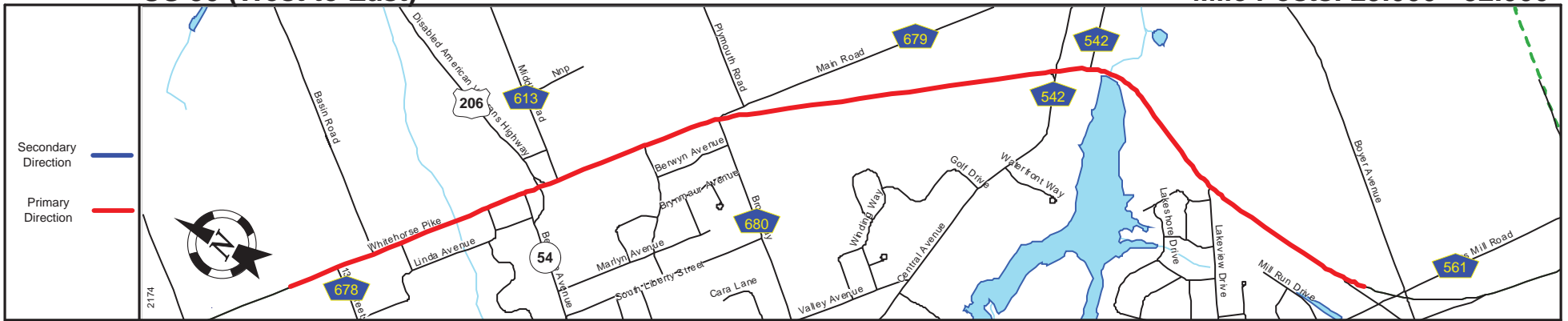
Street Name	Whitehorse Pike		
Jurisdiction	N.J.D.O.T.		
Functional Class	Urban Principal Arterial	Rural Principal Arterial	Urban Principal Arterial
Federal Aid - NHS Sy	NHS		
Control Section	0401		0105
Speed Limit	50		
Number of Lanes	4		
Med. Type	None		
Med. Width	0		
Pavement	48		
Shoulder	2	0	2
Traffic Volume	13,062 (2012)		
Traffic Sta. ID	120456		
Structure No.	0401151	0401150	N/A
Enlarged Views			

SRI = 0000030

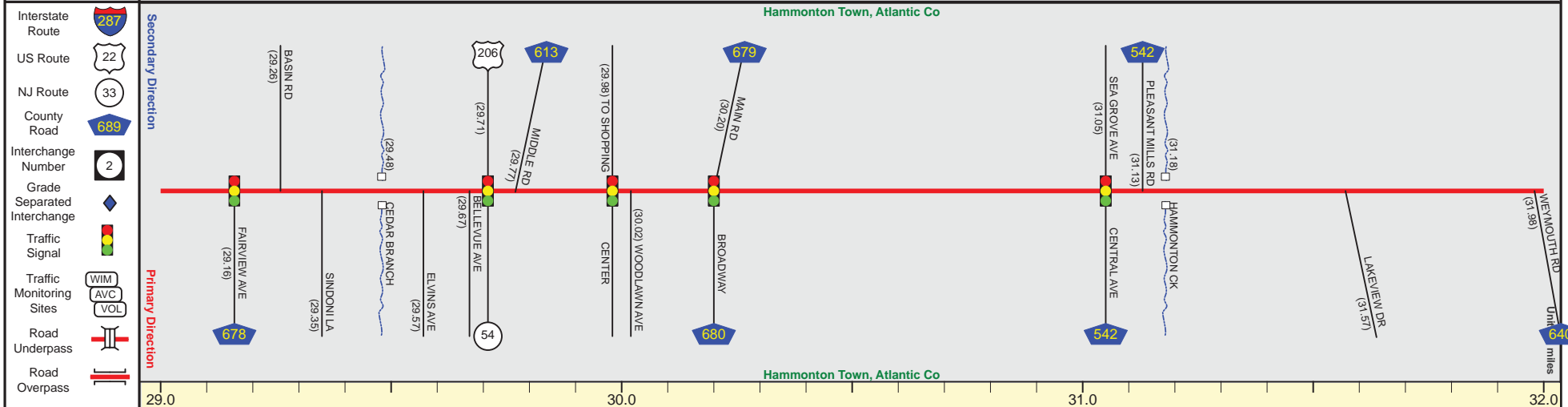
Date last inventoried: June 2014

US 30 (West to East)

Mile Posts: 29.000 - 32.000



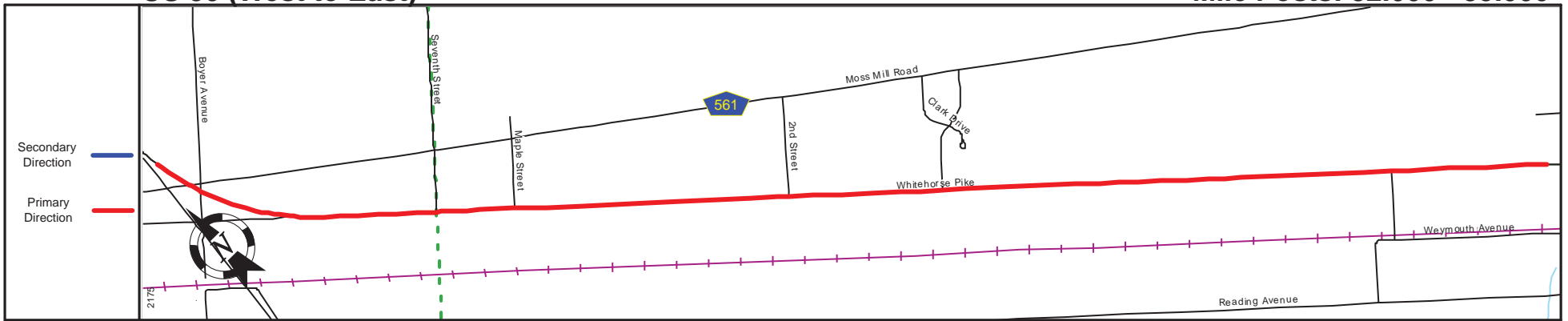
Pavement	
Shoulder	
Number of Lanes	
Speed Limit	
Street Name	



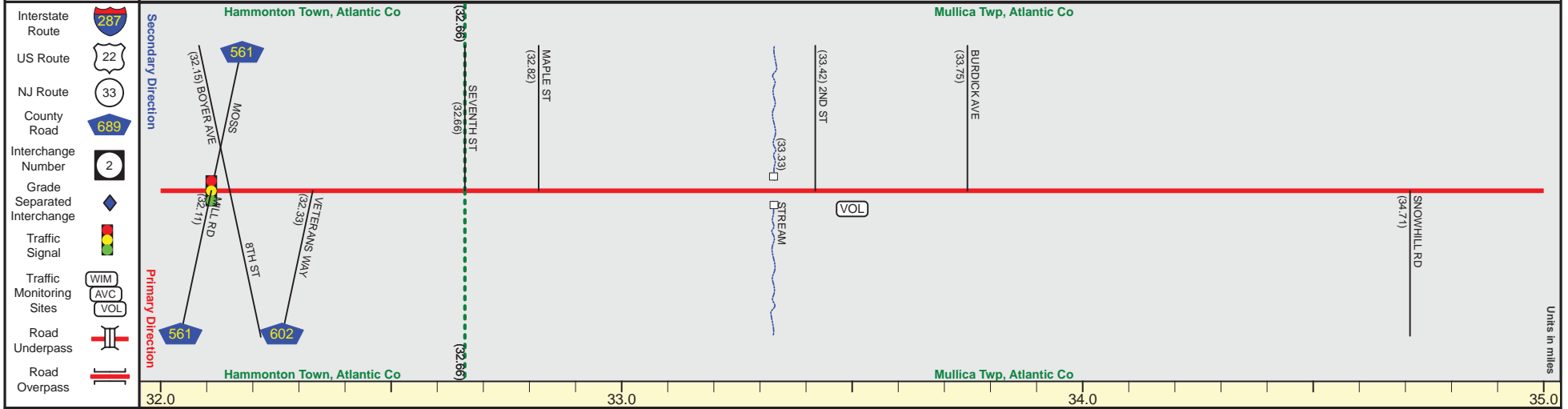
Street Name	Whitehorse Pike				
Jurisdiction	N.J.D.O.T.				
Functional Class	Urban Principal Arterial				
Federal Aid - NHS Sy	NHS				
Control Section	0105				
Speed Limit	50	+	40	+	50
Number of Lanes	4				
Med. Type	None				
Med. Width	0				
Pavement	48				
Shoulder	2	+	0	+	3
Traffic Volume	15,552 (2012)				
Traffic Sta. ID	8-4-201				
Structure No.	0105152		0105150		
Enlarged Views					

SRI = 0000030

Date last inventoried: June 2014



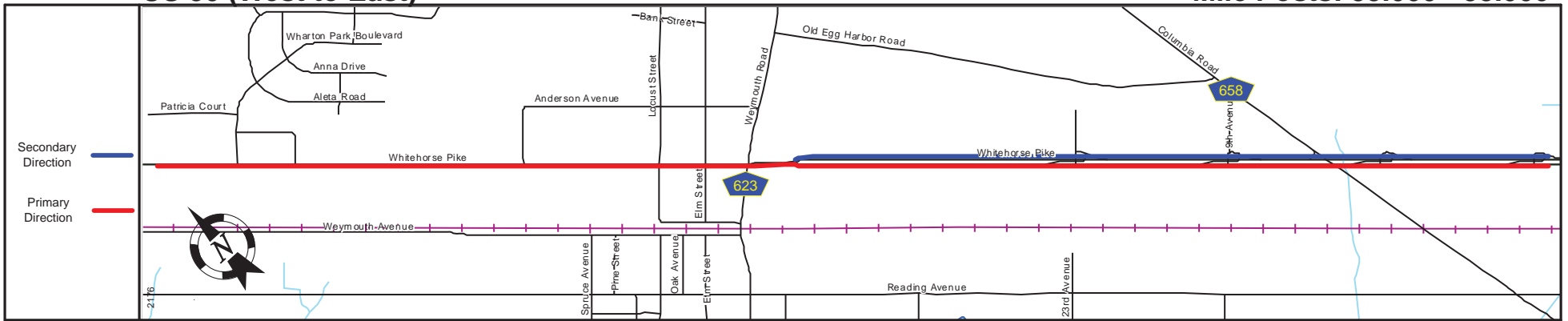
Pavement	
Shoulder	
Number of Lanes	
Speed Limit	
Street Name	



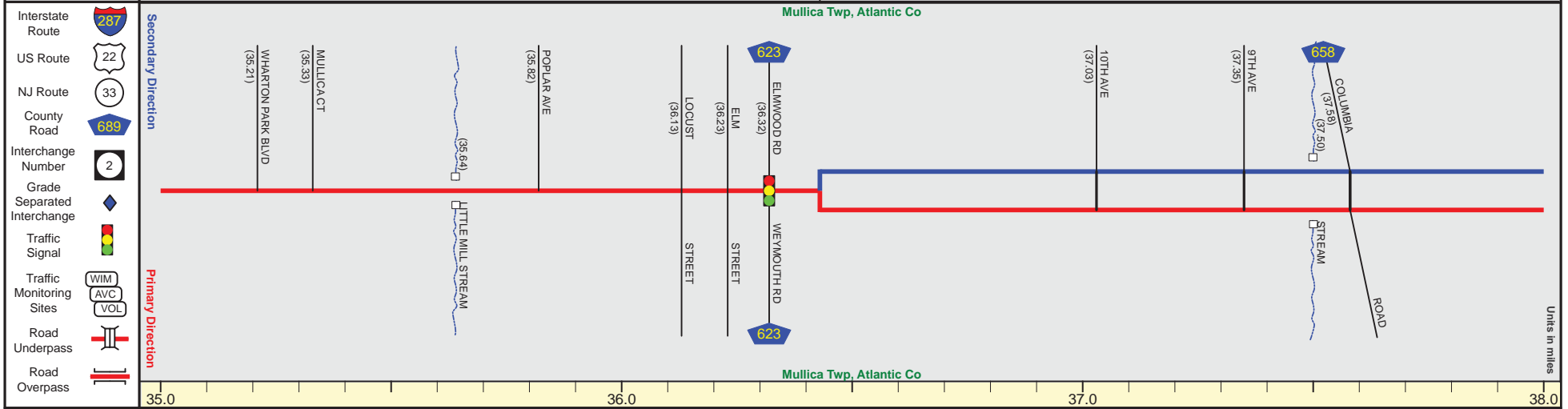
Street Name	Whitehorse Pike	
Jurisdiction	N.J.D.O.T.	
Functional Class	Urban Principal Arterial	
Federal Aid - NHS Sy	NHS	
Control Section	0105	
Speed Limit	50	
Number of Lanes	4	
Med. Type	None	
Med. Width	0	
Pavement	44	48
Shoulder	12	3
Traffic Volume	9,621 (2010)	12,849 (2014)
Traffic Sta. ID	8-5-058	8-1-023
Structure No.	N/A	
Enlarged Views		

US 30 (West to East)

Mile Posts: 35.000 - 38.000



Pavement	24
Shoulder	12
Number of Lanes	2
Speed Limit	55
Street Name	Whitehorse Pike



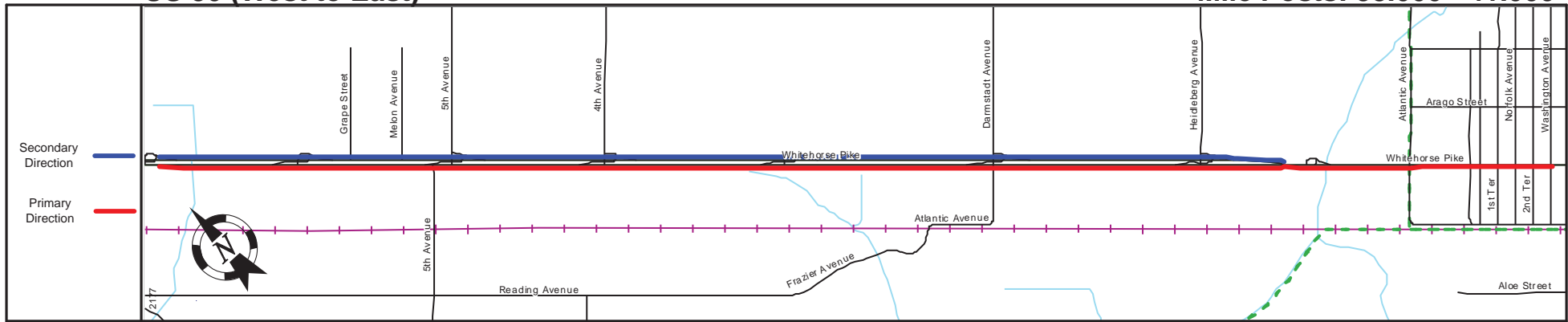
Street Name	Whitehorse Pike	
Jurisdiction	N.J.D.O.T.	
Functional Class	Urban Principal Arterial	
Federal Aid - NHS Sy	NHS	
Control Section	0105	
Speed Limit	50	55
Number of Lanes	4	2
Med. Type	None	Unprotected
Med. Width	0	30
Pavement	48	24
Shoulder	3	12
Traffic Volume	11,822 (2013)	13,395 (2012)
Traffic Sta. ID	130125	090104
Structure No.	N/A	N/A
Enlarged Views		

SRI = 0000030__

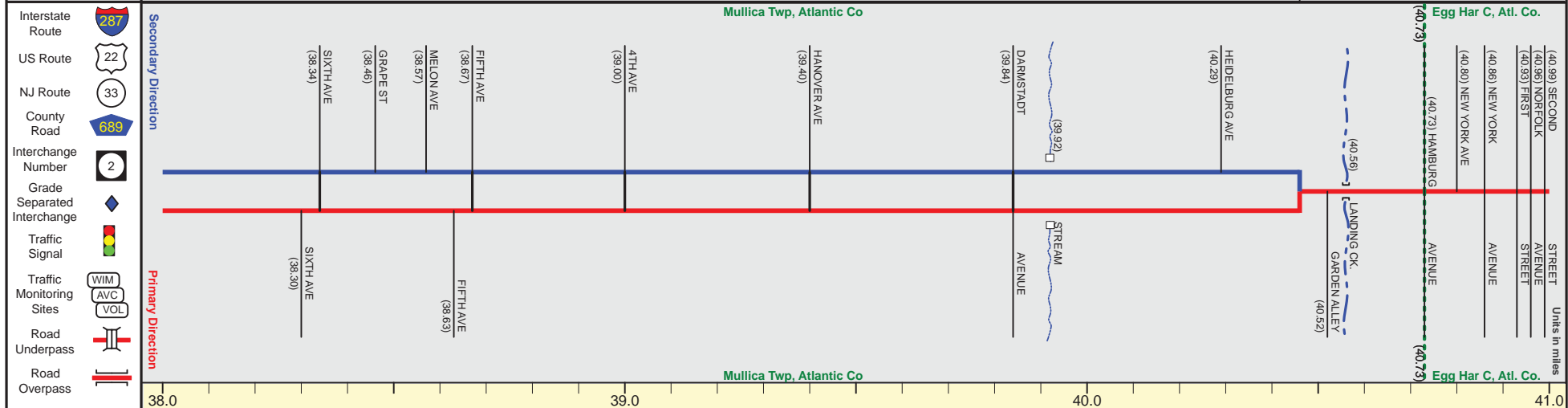
Date last inventoried: June 2014

US 30 (West to East)

Mile Posts: 38.000 - 41.000



Pavement	24	
Shoulder	12	
Number of Lanes	2	
Speed Limit	55	45
Street Name	Whitehorse Pike	



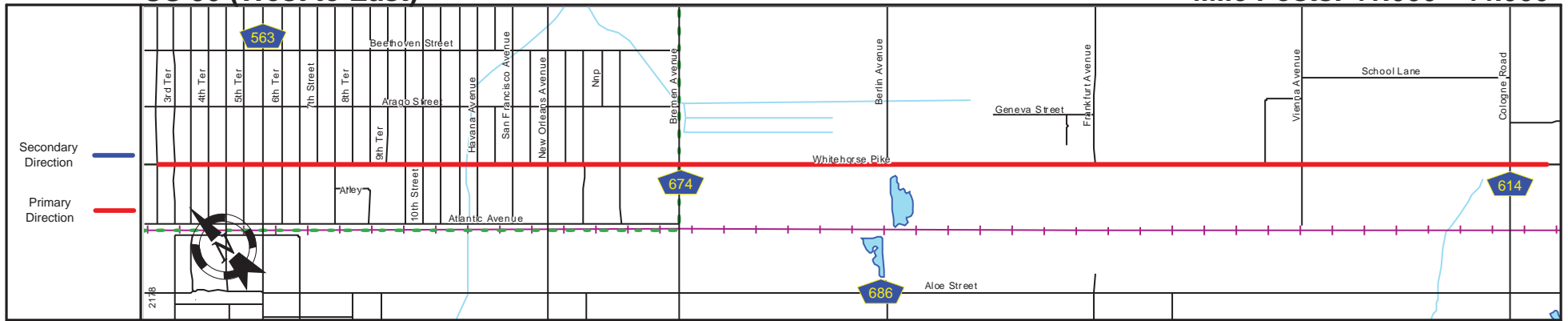
Street Name	Whitehorse Pike		
Jurisdiction	N.J.D.O.T.		
Functional Class	Urban Principal Arterial		
Federal Aid - NHS Sy	NHS		
Control Section	0105		
Speed Limit	55	45	35
Number of Lanes	2		4
Med. Type	Unprotected		None
Med. Width	30		0
Pavement	24	44	40
Shoulder	12	3	0
Traffic Volume			
Traffic Sta. ID			
Structure No.		N/A	0105151
Enlarged Views			

SRI = 0000030__

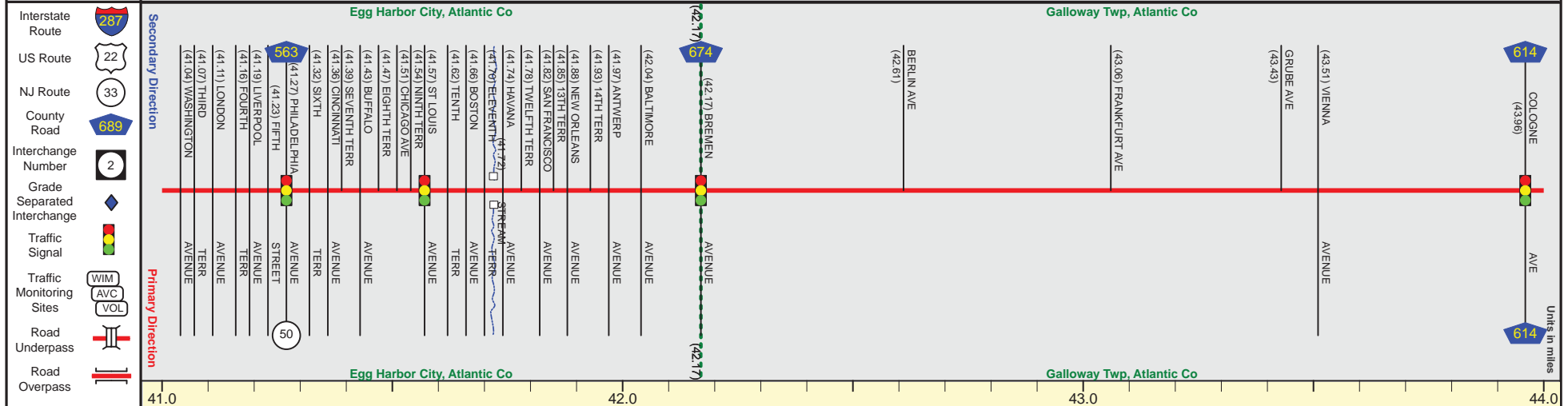
Date last inventoried: June 2014

US 30 (West to East)

Mile Posts: 41.000 - 44.000



Pavement	
Shoulder	
Number of Lanes	
Speed Limit	
Street Name	



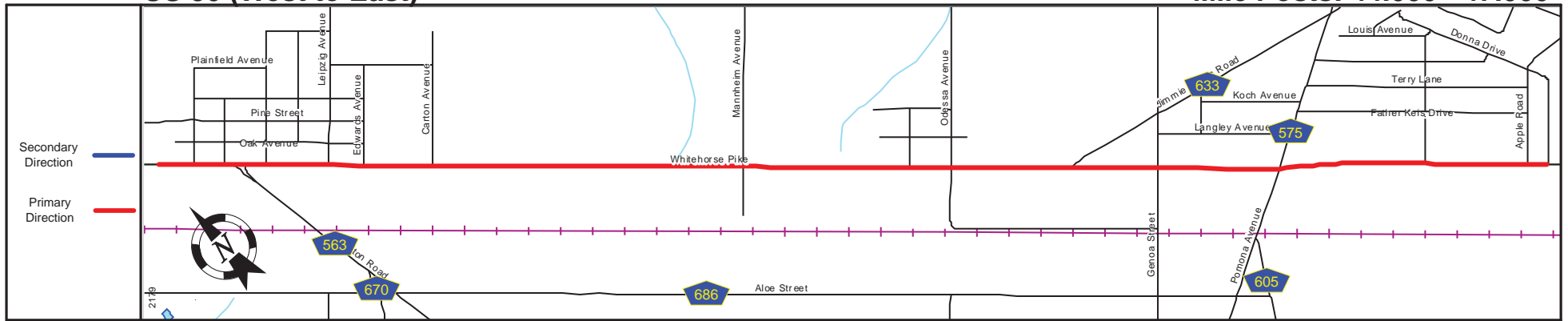
Street Name	Whitehorse Pike	
Jurisdiction	N.J.D.O.T.	
Functional Class	Urban Principal Arterial	
Federal Aid - NHS Sy	NHS	
Control Section	0105	0104
Speed Limit	35	50
Number of Lanes	4	
Med. Type	None	
Med. Width	0	
Pavement	40	48
Shoulder	0	6
Traffic Volume	17,714 (2013)	
Traffic Sta. ID	130102	
Structure No.	N/A	
Enlarged Views		

SRI = 0000030

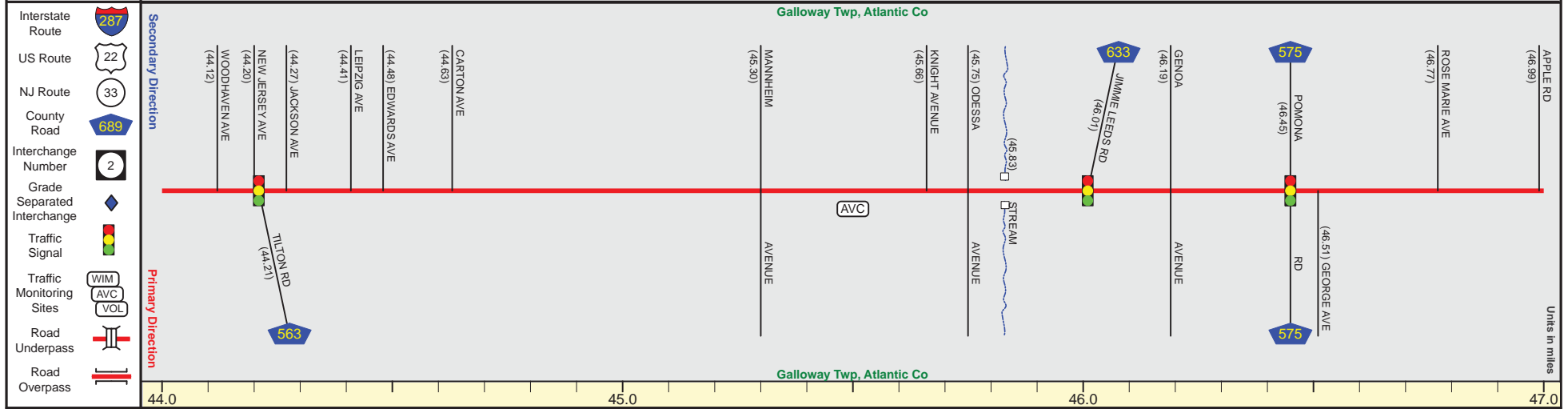
Date last inventoried: June 2014

US 30 (West to East)

Mile Posts: 44.000 - 47.000



Pavement	
Shoulder	
Number of Lanes	
Speed Limit	
Street Name	



Street Name	Whitehorse Pike	
Jurisdiction	N.J.D.O.T.	
Functional Class	Urban Principal Arterial	
Federal Aid - NHS Sy	NHS	
Control Section	0104	
Speed Limit	50	
Number of Lanes	4	
Med. Type	None	
Med. Width	0	
Pavement	48	
Shoulder	6	8
Traffic Volume	17,281 (2014) 21,323 (2013)	17,316 (2012)
Traffic Sta. ID	13Q1038-1-021	8-5-201
Structure No.	N/A	
Enlarged Views		

SRI = 0000030

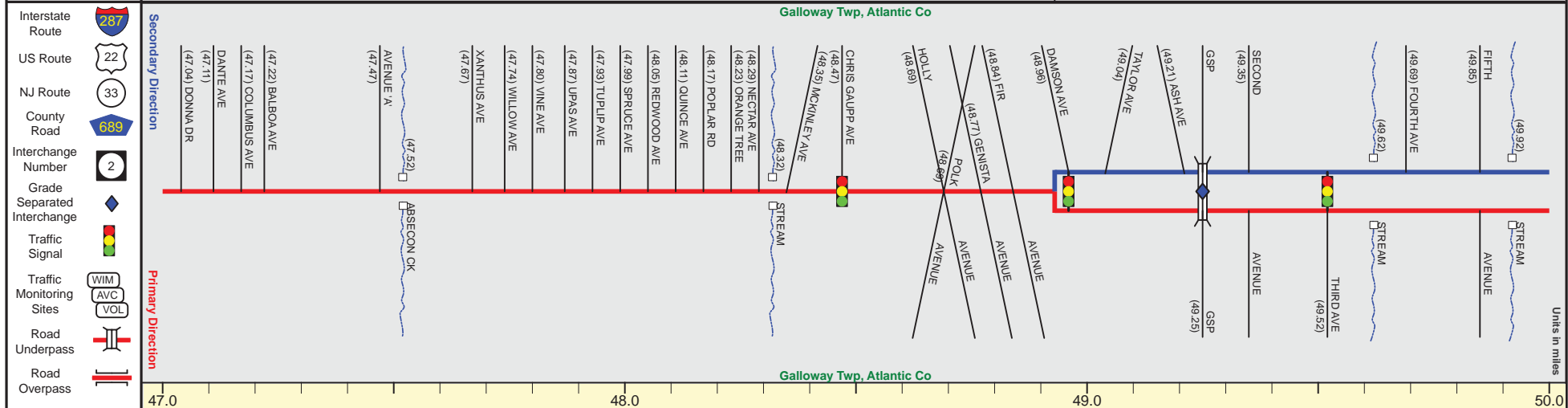
Date last inventoried: June 2014

US 30 (West to East)

Mile Posts: 47.000 - 50.000



Pavement	24
Shoulder	12
Number of Lanes	2
Speed Limit	45
Street Name	Whitehorse Pike



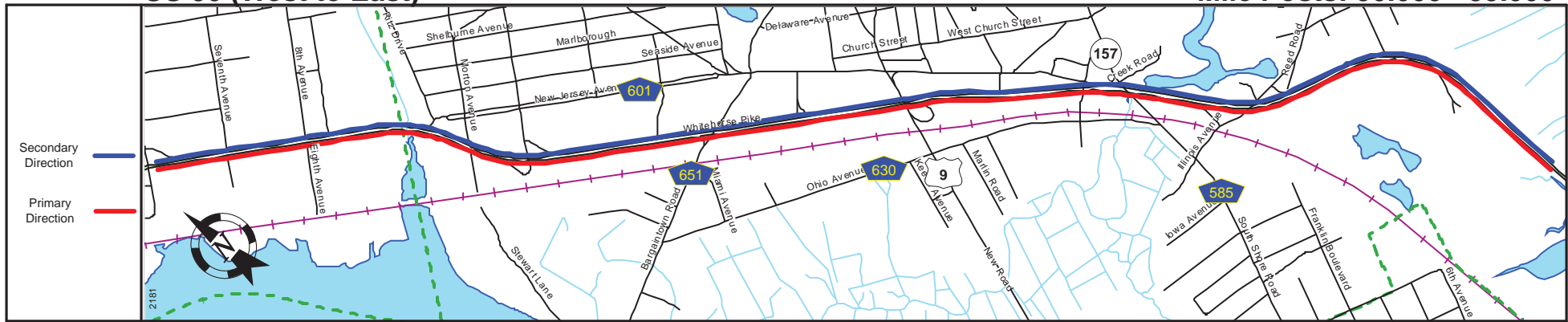
Street Name	Whitehorse Pike	
Jurisdiction	N.J.D.O.T.	
Functional Class	Urban Principal Arterial	
Federal Aid - NHS Sy	NHS	
Control Section	0104	
Speed Limit	50	45
Number of Lanes	4	2 + 3 + 2
Med. Type	None	Positive
Med. Width	0	8
Pavement	48	24
Shoulder	8	12
Traffic Volume	20,176 (2013)	33,088 (2012)
Traffic Sta. ID	130104	120107
Structure No.	0104151	N/A
Enlarged Views		360400T

SRI = 0000030

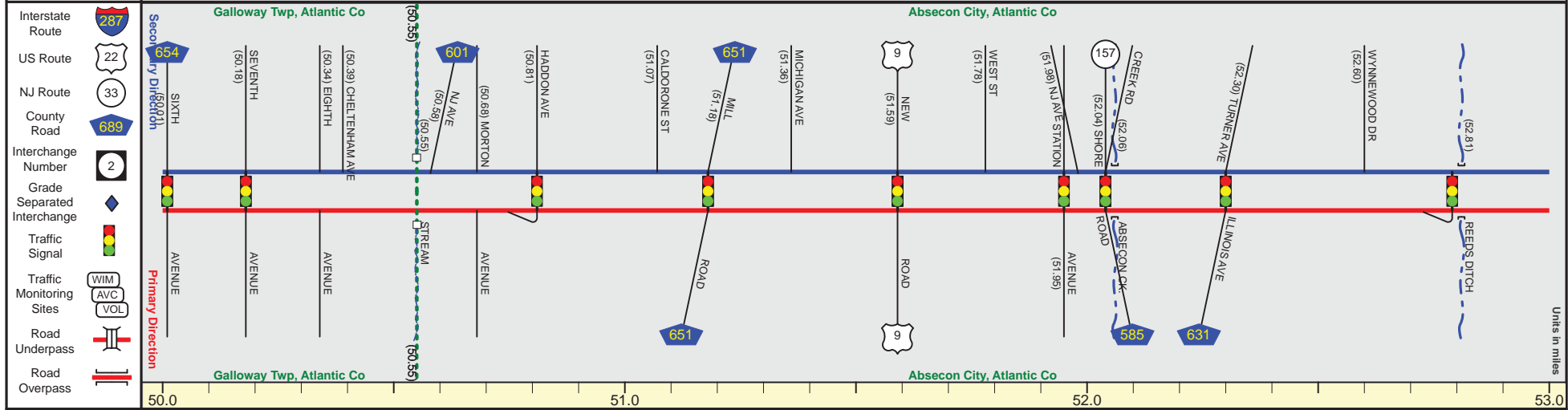
Date last inventoried: June 2014

US 30 (West to East)

Mile Posts: 50.000 - 53.000



Pavement	24	36	24
Shoulder	12	0	10
Number of Lanes	2	3	2
Speed Limit	45	40	50
Street Name	Whitehorse Pike		



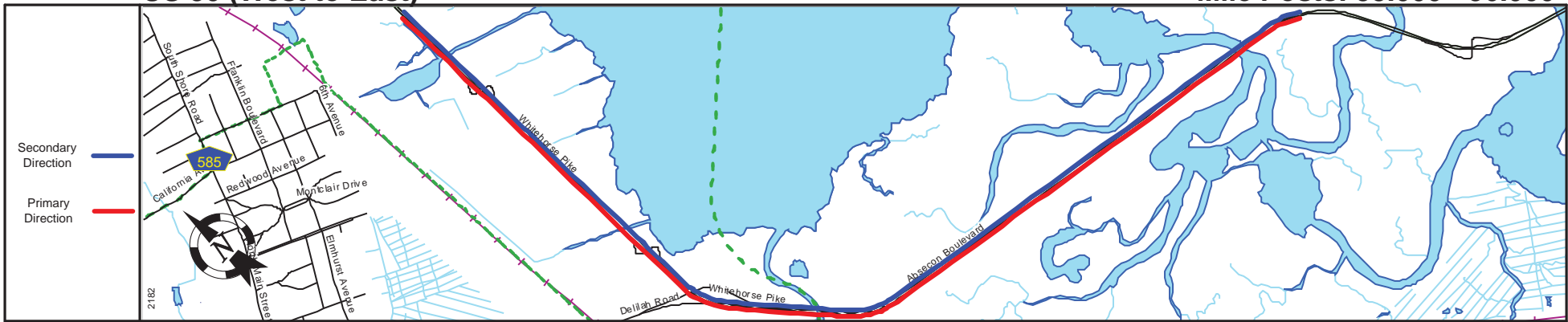
Street Name	Whitehorse Pike		
Jurisdiction	N.J.D.O.T.		
Functional Class	Urban Principal Arterial		
Federal Aid - NHS Sy	NHS		
Control Section	0104		0103
Speed Limit	45	40	50
Number of Lanes	2	3	2
Med. Type	Positive		
Med. Width	8		
Pavement	24	36	24
Shoulder	12	0	10
Traffic Volume	36,544 (2014)	35,614 (2012)	25,487 (2014)
Traffic Sta. ID	8-5-054	09Q111	dd10802
Structure No.	0104152		0103160 0103159
Enlarged Views			

SRI = 0000030__

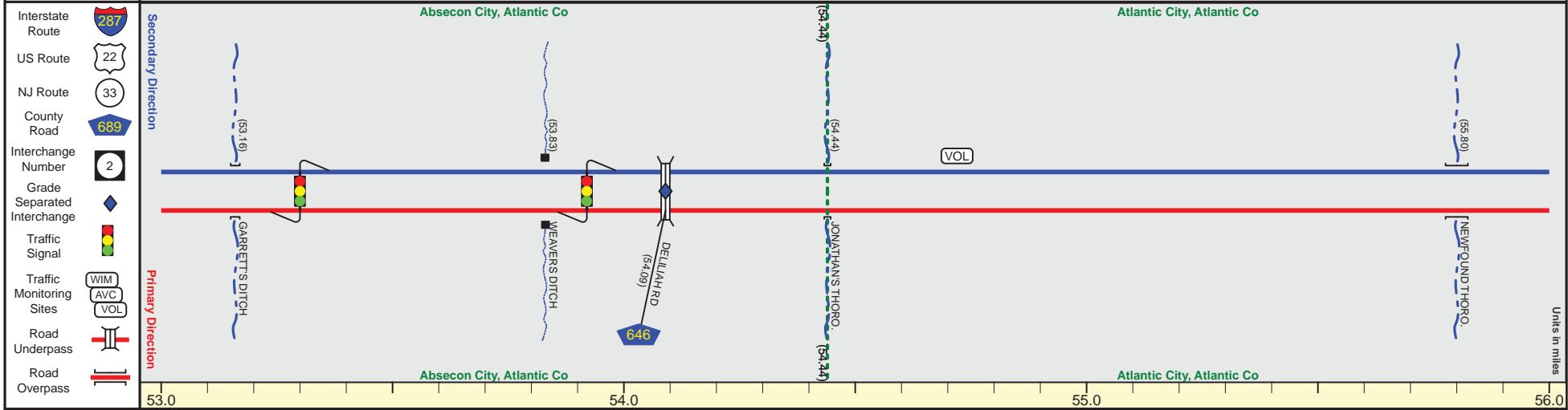
Date last inventoried: June 2014

US 30 (West to East)

Mile Posts: 53.000 - 56.000



Pavement	24
Shoulder	10
Number of Lanes	2
Speed Limit	50
Street Name	Whitehorse Pike



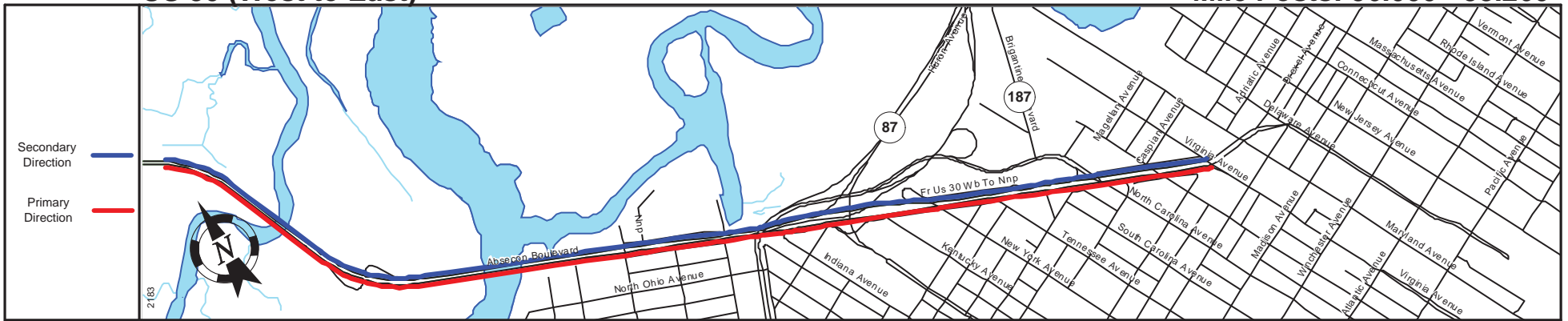
Street Name	Whitehorse Pike	Absecon Boulevard			
Jurisdiction		N.J.D.O.T.			
Functional Class	Urban Principal Arterial	Rural Principal Arterial			
Federal Aid - NHS Sy		NHS			
Control Section		0103			
Speed Limit		50			
Number of Lanes		2			
Med. Type		Positive			
Med. Width		8			
Pavement		24			
Shoulder		12			
Traffic Volume		49,482 (2014)			
Traffic Sta. ID		8-1-p10			
Structure No.	0103158	0103157	01A00,07CO	0103155	0103154
Enlarged Views					

SRI = 0000030__

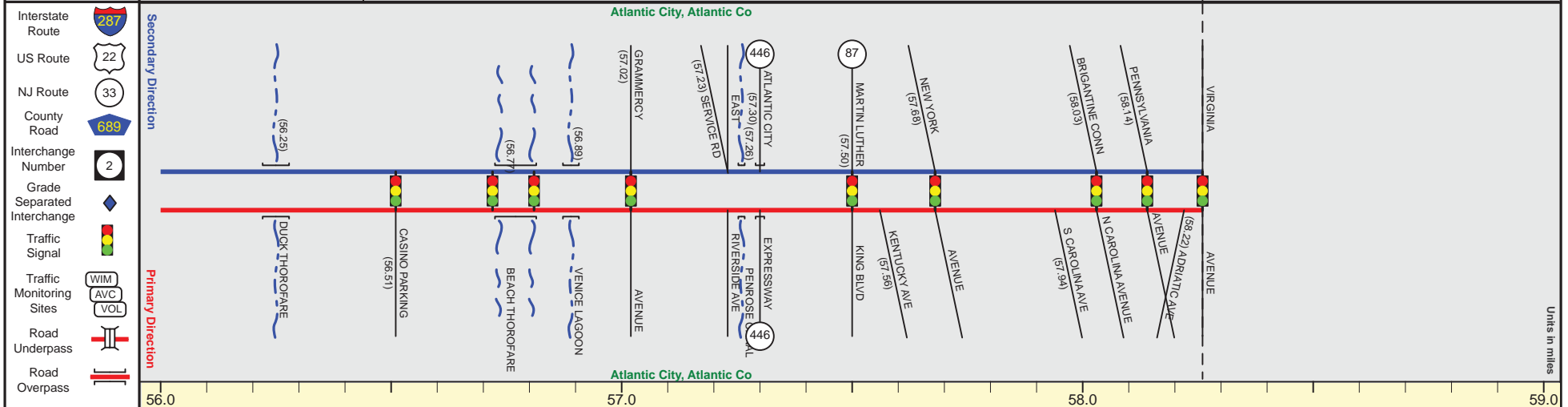
Date last inventoried: June 2014

US 30 (West to East)

Mile Posts: 56.000 - 58.260



Pavement	24			36			
Shoulder	10		0		12		10
Number of Lanes	2			3			
Speed Limit	50			40			35
Street Name	Whitehorse Pike			Absecon Boulevard			



Street Name			Absecon Boulevard				
Jurisdiction	N.J.D.O.T.			South Jersey Transportation Authority			
Functional Class	Rural Principal Arterial			Urban Principal Arterial			
Federal Aid - NHS Sy				NHS			
Control Section				0103			
Speed Limit	50			40			35
Number of Lanes	2			3			
Med. Type			Positive			Curbed	Positive
Med. Width			8			VAR	8
Pavement	24			36			
Shoulder	12			12		0	10
Traffic Volume				43,282 (2012)		18,466 (2012)	
Traffic Sta. ID				dd19803		8-7-387	
Structure No.	0103153	0103152	0103151	0103150			
Enlarged Views				See Enlarged View #17			

SRI = 0000030

Date last inventoried: June 2014