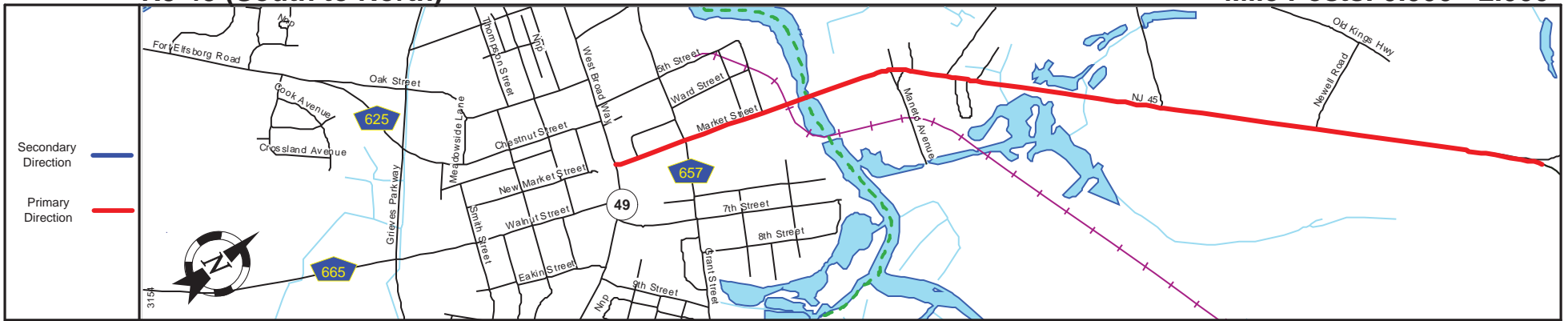
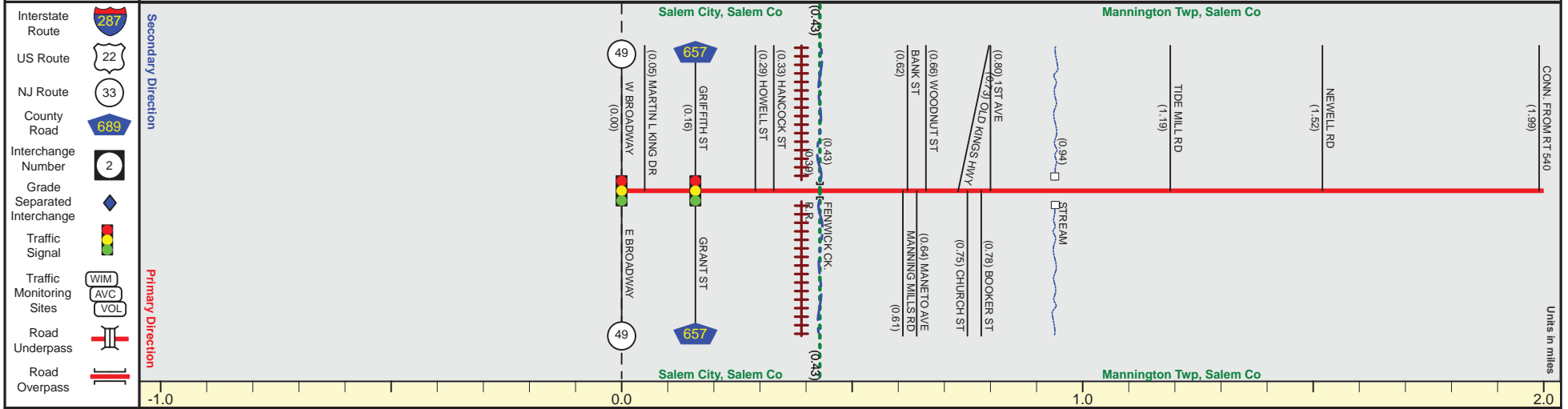


NJ 45 (South to North)

Mile Posts: 0.000 - 2.000



Pavement	
Shoulder	
Number of Lanes	
Speed Limit	
Street Name	



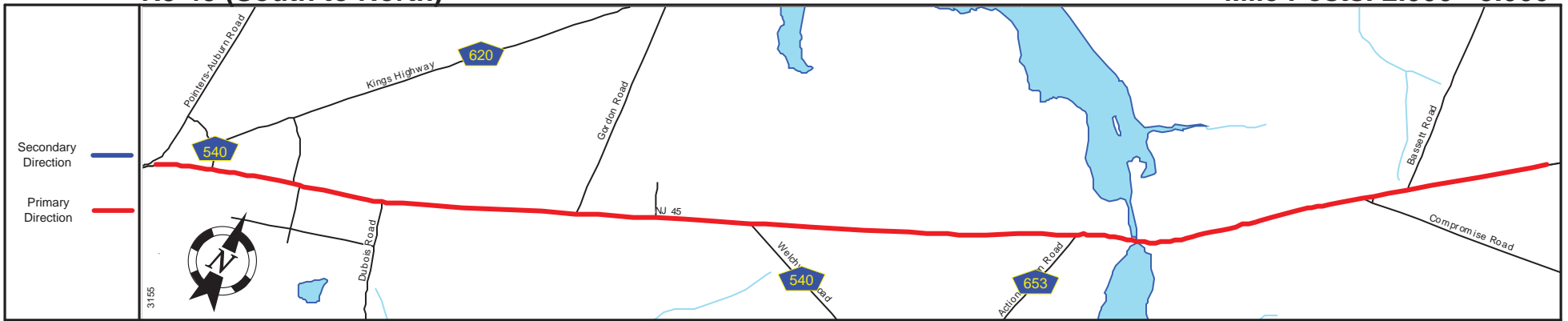
Street Name	Market Street		NJ 45	
Jurisdiction	N.J.D.O.T.			
Functional Class	Urban Minor Arterial			
Federal Aid - NHS Sy	STP			
Control Section	1704			
Speed Limit	25	30	40	45
Number of Lanes	2			
Med. Type	None			
Med. Width	0			
Pavement	44	24	20	24
Shoulder	0	12		8
Traffic Volume	9,255 (2010)	10,146 (2010)	6,386 (2011) 6,267 (2011)	6,981 (2011)
Traffic Sta. ID	7-4-341	7-5-039	11ms2a 11ms2a 11ms2a	
Structure No.	1704150		N/A	
Enlarged Views				

SRI = 0000045__

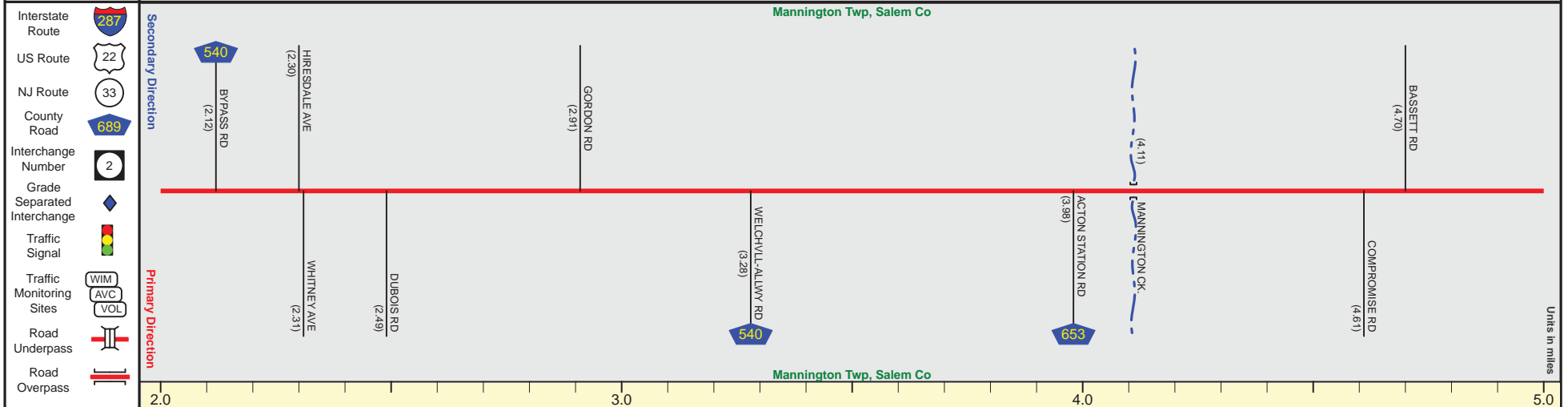
Date last inventoried: June 2015

NJ 45 (South to North)

Mile Posts: 2.000 - 5.000



Pavement	
Shoulder	
Number of Lanes	
Speed Limit	
Street Name	



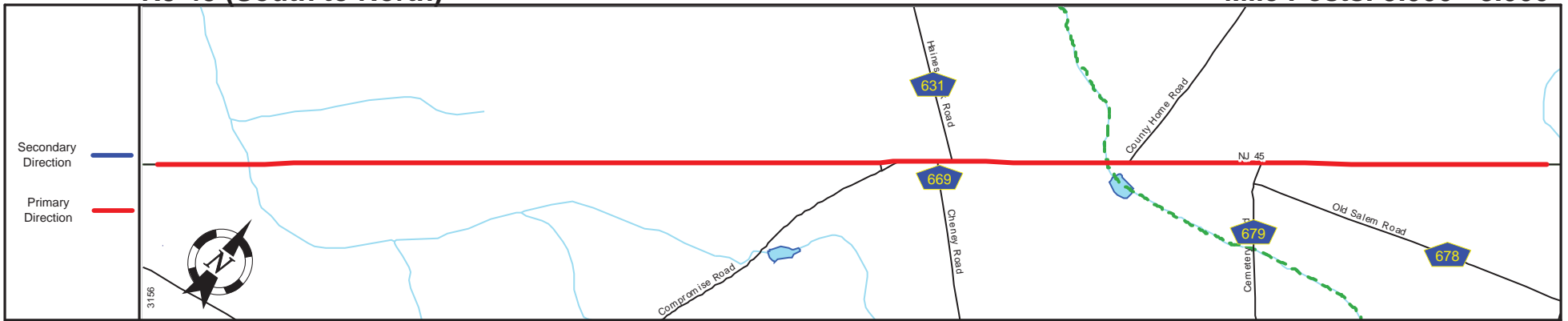
Street Name	NJ 45	
Jurisdiction	N.J.D.O.T.	
Functional Class	Urban Minor Arterial	Rural Minor Arterial
Federal Aid - NHS Sy	STP	
Control Section	1704	
Speed Limit	40 + 45 +	50
Number of Lanes	2	
Med. Type	None	
Med. Width	0	
Pavement	20 +	24
Shoulder	8	
Traffic Volume	4,627 (2011) 4,230 (2011) 4,845 (2011)	3,333 (2012)
Traffic Sta. ID	11ms2b 11ms2b 11ms2b	11ms2c
Structure No.	1704151	
Enlarged Views		

SRI = 0000045__

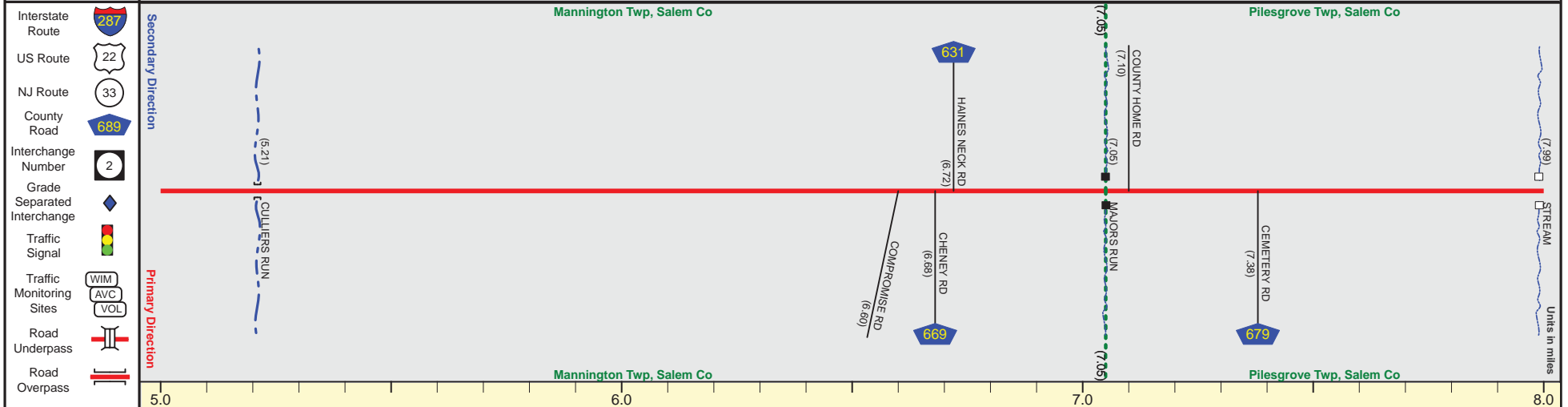
Date last inventoried: June 2015

NJ 45 (South to North)

Mile Posts: 5.000 - 8.000



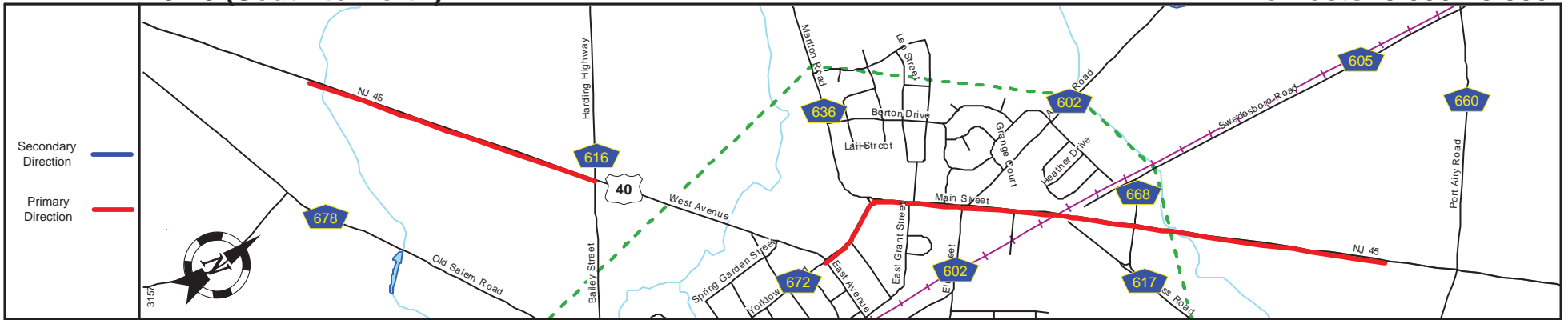
Pavement	
Shoulder	
Number of Lanes	
Speed Limit	
Street Name	



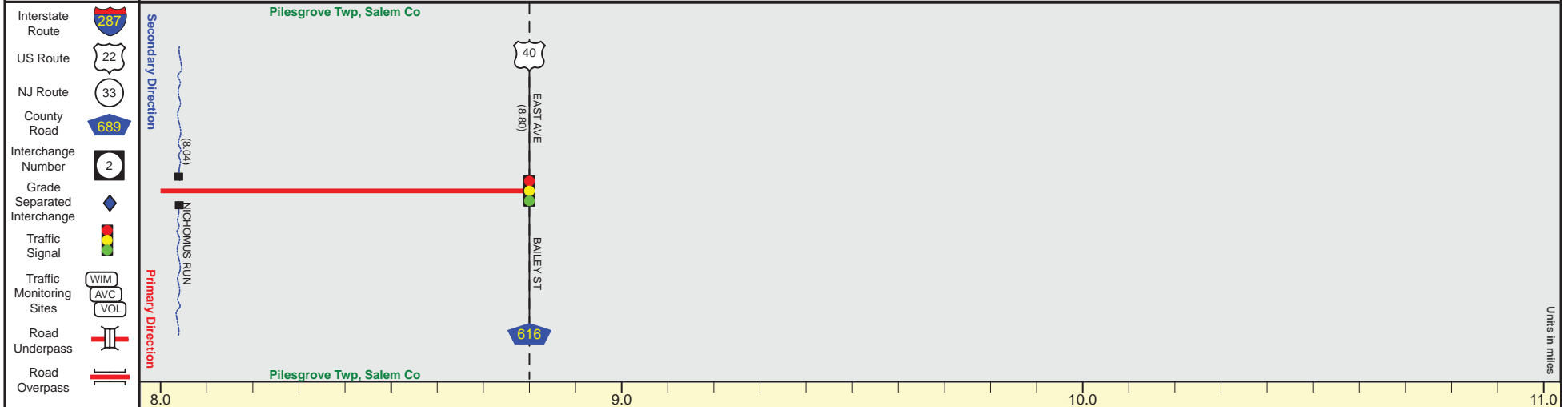
Street Name	NJ 45	
Jurisdiction	N.J.D.O.T.	
Functional Class	Rural Minor Arterial	Urban Minor Arterial
Federal Aid - NHS Sy	STP	
Control Section	1704	
Speed Limit	50	
Number of Lanes	2	
Med. Type	None	
Med. Width	0	
Pavement	24	
Shoulder	8	
Traffic Volume	4,701 (2012) 4,577 (2012) 5,064 (2012) 11ms2d 11ms2d 11ms2d	
Traffic Sta. ID	1704152	
Structure No.	1704152	1704153
Enlarged Views		

SRI = 0000045__

Date last inventoried: June 2015

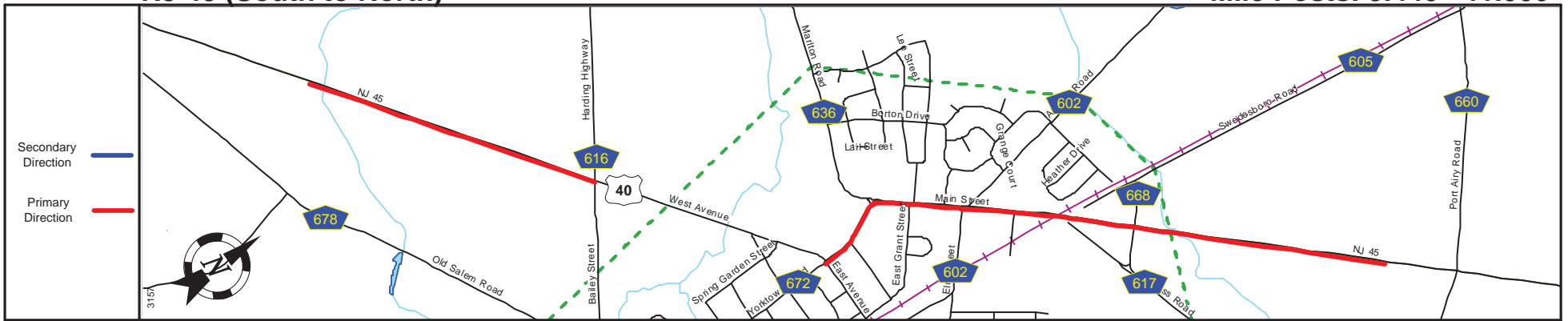


Pavement	
Shoulder	
Number of Lanes	
Speed Limit	
Street Name	

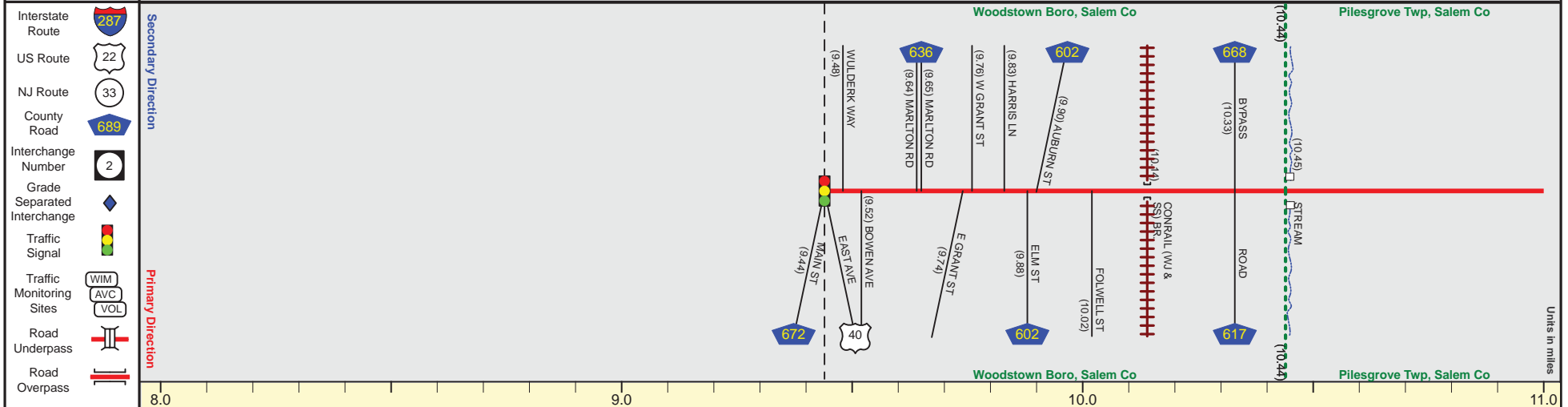


Street Name	NJ 45
Jurisdiction	N.J.D.O.T.
Functional Class	Urban Minor Arterial
Federal Aid - NHS Sy	STP
Control Section	1704
Speed Limit	50
Number of Lanes	2
Med. Type	None
Med. Width	0
Pavement	24
Shoulder	8
Traffic Volume	5,001 (2011)
Traffic Sta. ID	7-8-184
Structure No.	1704154
Enlarged Views	

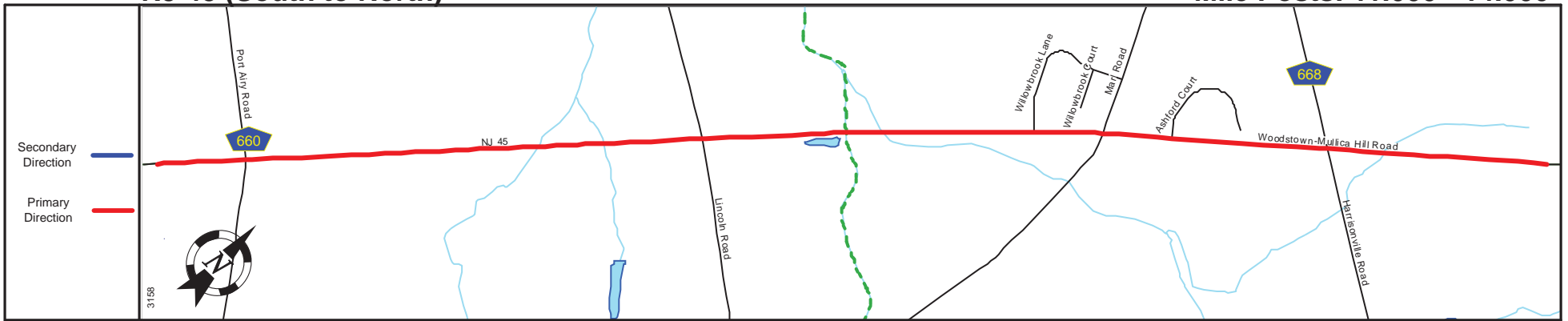
MP 8.80 = Begin Coinc. With US 40 MP 10.02
 MP 8.80-9.44 See US 40 MP 10.02-10.67



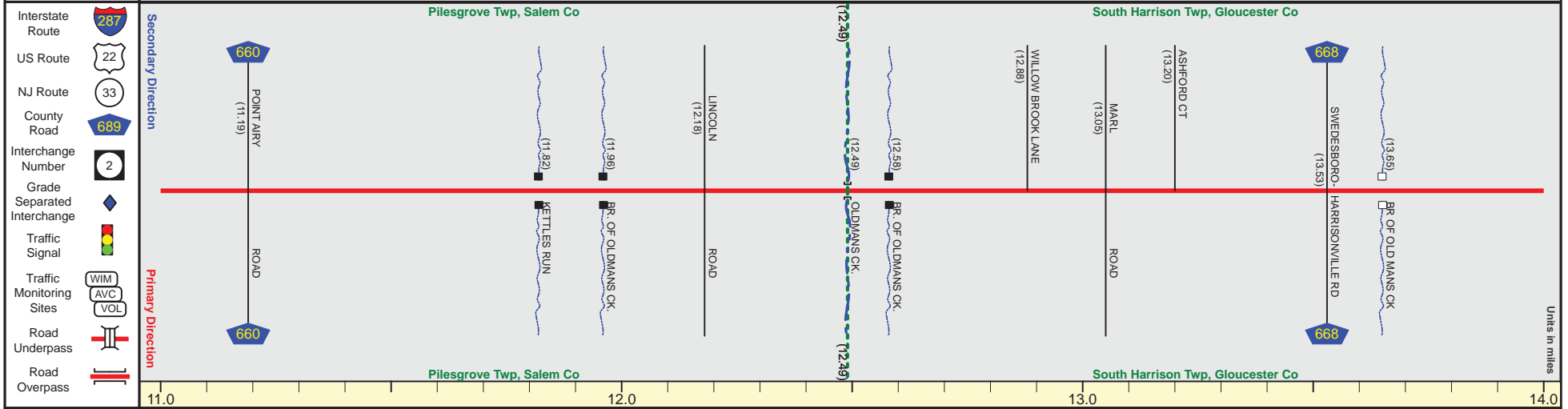
Pavement	
Shoulder	
Number of Lanes	
Speed Limit	
Street Name	



Street Name	Main Street	NJ 45
Jurisdiction	N.J.D.O.T.	
Functional Class	Urban Minor Arterial	Rural Minor Arterial
Federal Aid - NHS Sy	STP	
Control Section	1705	
Speed Limit	30	50
Number of Lanes	2	
Med. Type	None	
Med. Width	0	
Pavement	50	22
Shoulder	46	4
Traffic Volume	9,320 (2011) 7,363 (2012)	
Traffic Sta. ID	7-5,041 7-8,185	
Structure No.	1705,151	N/A
Enlarged Views		



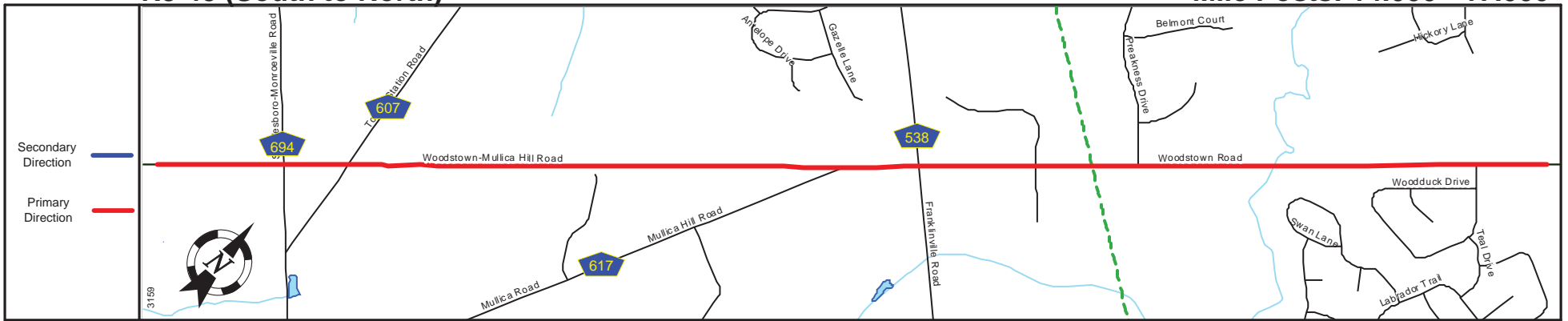
Pavement	
Shoulder	
Number of Lanes	
Speed Limit	
Street Name	



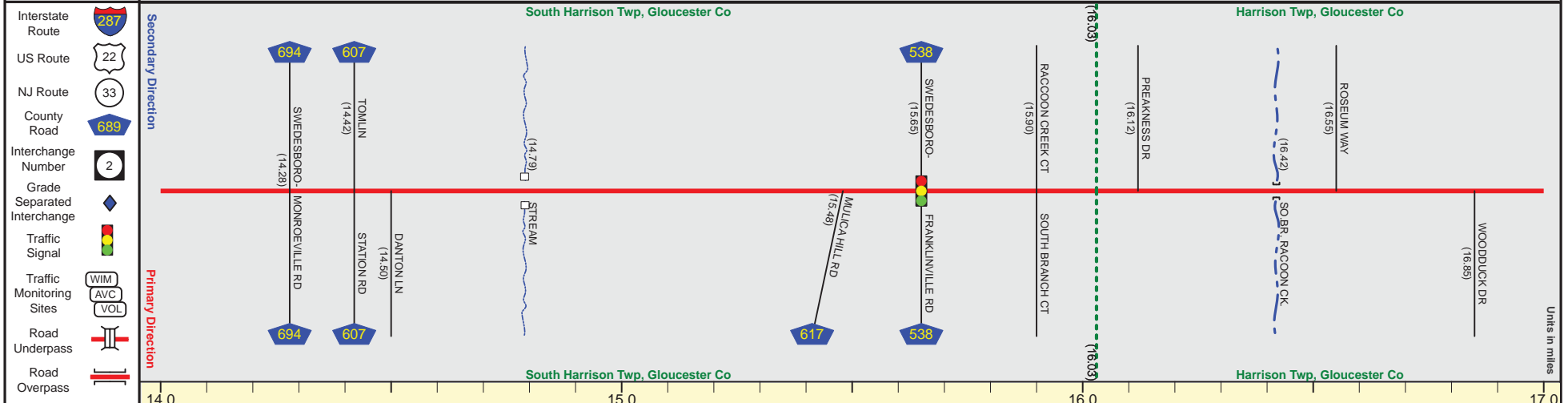
Street Name	NJ 45		Woodstown-Mullica Hill Road	
Jurisdiction	N.J.D.O.T.			
Functional Class	Rural Minor Arterial		Urban Minor Arterial	
Federal Aid - NHS Sy	1705		0807	
Control Section	1705		0807	
Speed Limit	50			
Number of Lanes	2			
Med. Type	None			
Med. Width	0			
Pavement	22			
Shoulder	4			
Traffic Volume			3,625 (2013) 3,459 (2013) 3,860 (2013)	
Traffic Sta. ID			12ms5d 12ms5d 12ms5d	
Structure No.	N/A	1705153	1705154	N/A
Enlarged Views				

NJ 45 (South to North)

Mile Posts: 14.000 - 17.000



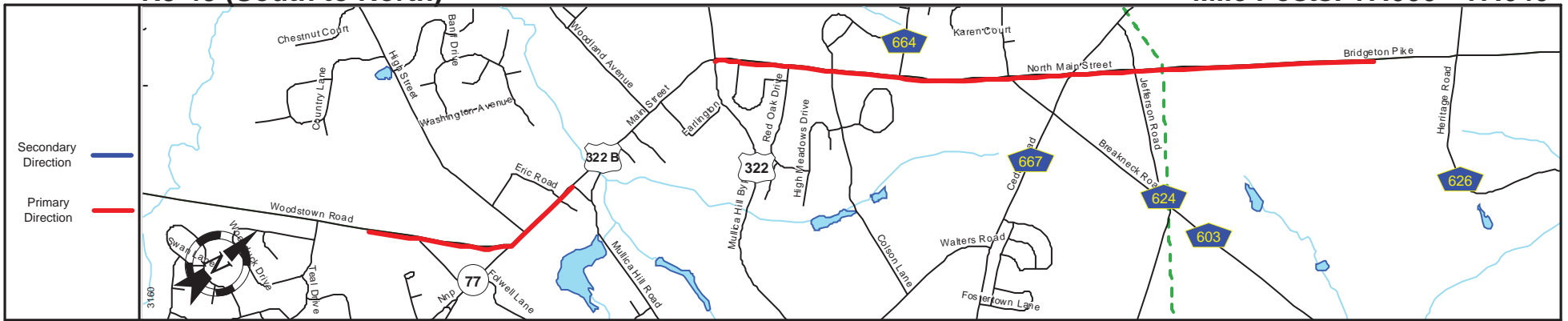
Pavement	
Shoulder	
Number of Lanes	
Speed Limit	
Street Name	



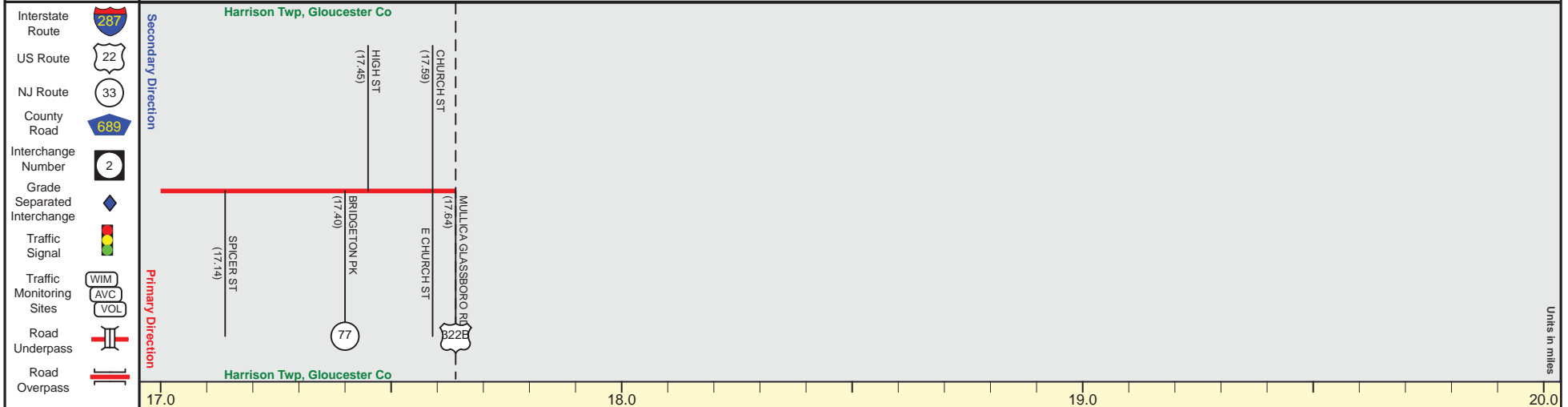
Street Name	Woodstown-Mullica Hill Road		Woodstown Road
Jurisdiction	N.J.D.O.T.		
Functional Class	Urban Minor Arterial		
Federal Aid - NHS Sy	STP		
Control Section	0807		
Speed Limit	50		
Number of Lanes	2		
Med. Type	None		
Med. Width	0		
Pavement	22		
Shoulder	4		
Traffic Volume	4,893 (2012) 4,688 (2012) 5,135 (2012)	4,488 (2013)	5,880 (2012) 5,420 (2012)
Traffic Sta. ID	12ms5c 12ms5c12ms5c	7-5-307	120808 120806
Structure No.			0807151
Enlarged Views			

SRI = 0000045__

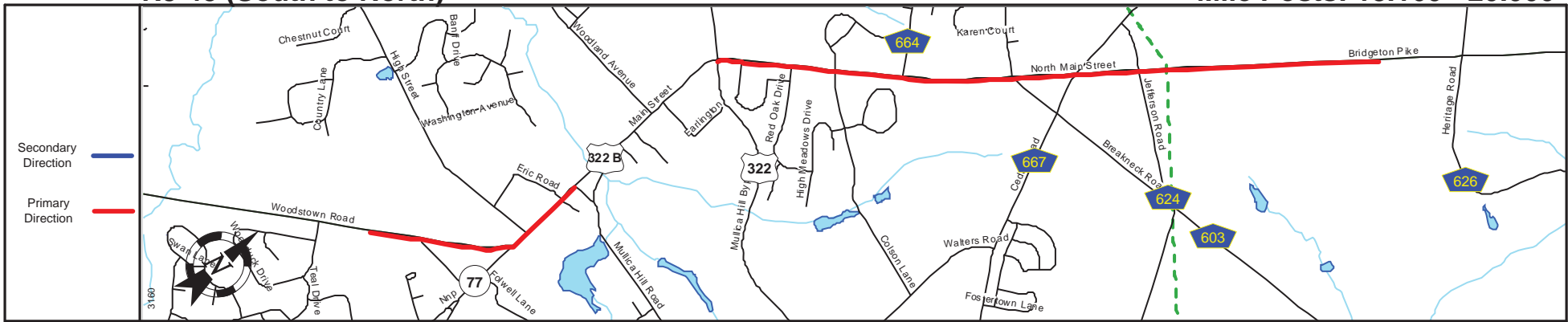
Date last inventoried: June 2015



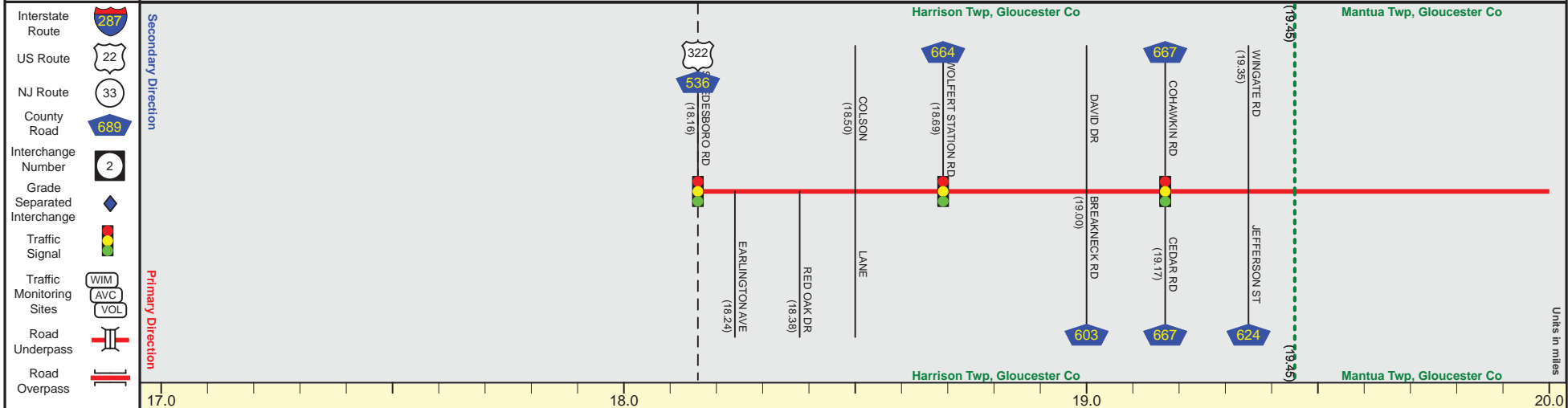
Pavement	
Shoulder	
Number of Lanes	
Speed Limit	
Street Name	



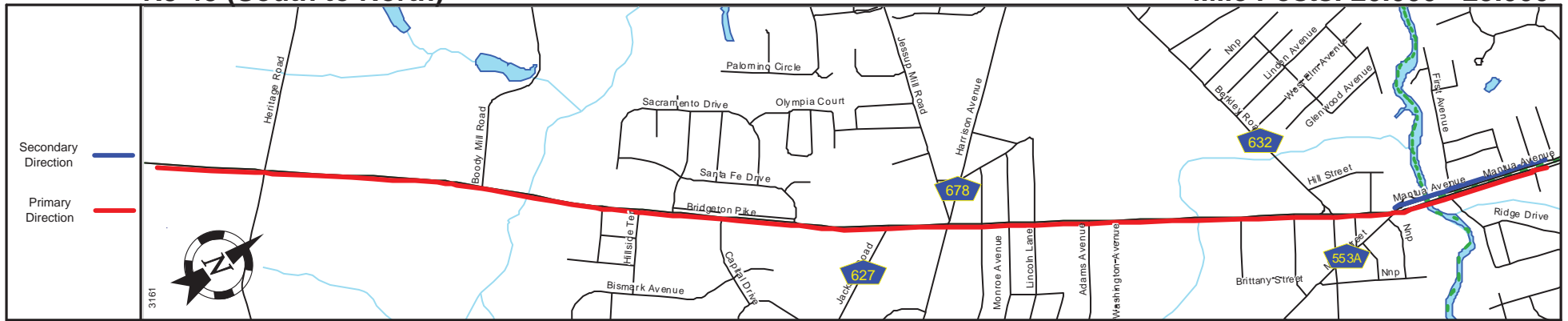
Street Name	Woodstown Road	Main Street	
Jurisdiction	N.J.D.O.T.		County
Functional Class	Urban Minor Arterial		
Federal Aid - NHS Sy	STP		
Control Section	0807		
Speed Limit	50	35	30
Number of Lanes	2		
Med. Type	None		
Med. Width	0		
Pavement	22	30	44
Shoulder	4	0	
Traffic Volume	13,953 (2012)		
Traffic Sta. ID	7-5-305		
Structure No.			
Enlarged Views			



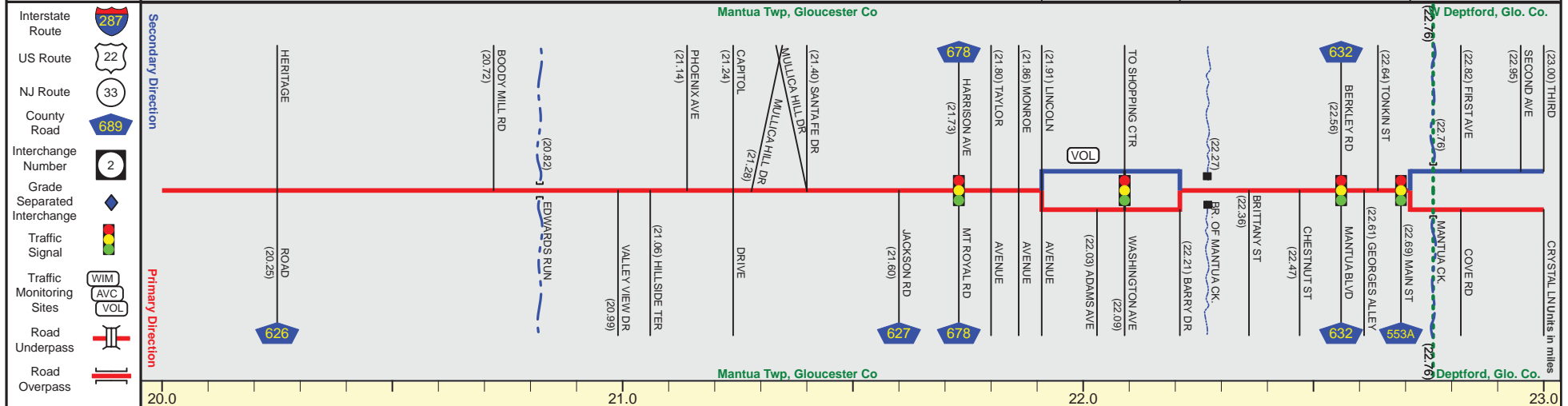
Pavement	
Shoulder	
Number of Lanes	
Speed Limit	
Street Name	



Street Name	North Main Street		Bridgeton Pike
Jurisdiction	County		N.J.D.O.T.
Functional Class			Urban Principal Arterial
Federal Aid - NHS Sy			NHS
Control Section			0808
Speed Limit	35		40
Number of Lanes	2	3	2
Med. Type			None
Med. Width			0
Pavement	24	36	24
Shoulder	8		10
Traffic Volume			15,041 (2013)
Traffic Sta. ID			130831
Structure No.			
Enlarged Views			



Pavement	24	24
Shoulder	0	12
Number of Lanes	2	2
Speed Limit	45	50
Street Name	Bridgeton Pike	Mantua Avenue

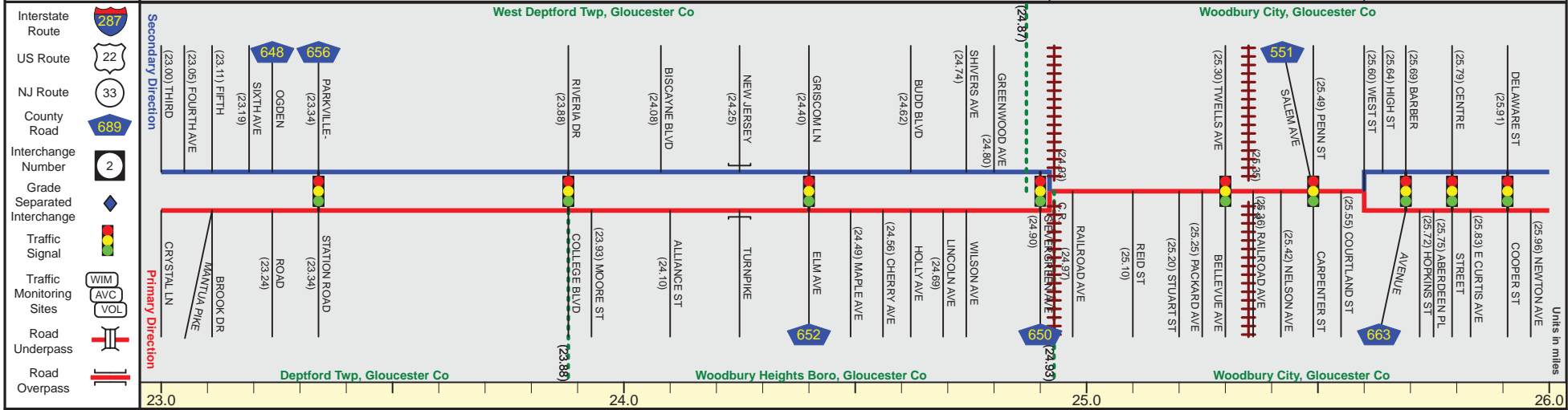


NJ 45 (South to North)

Mile Posts: 23.000 - 26.000



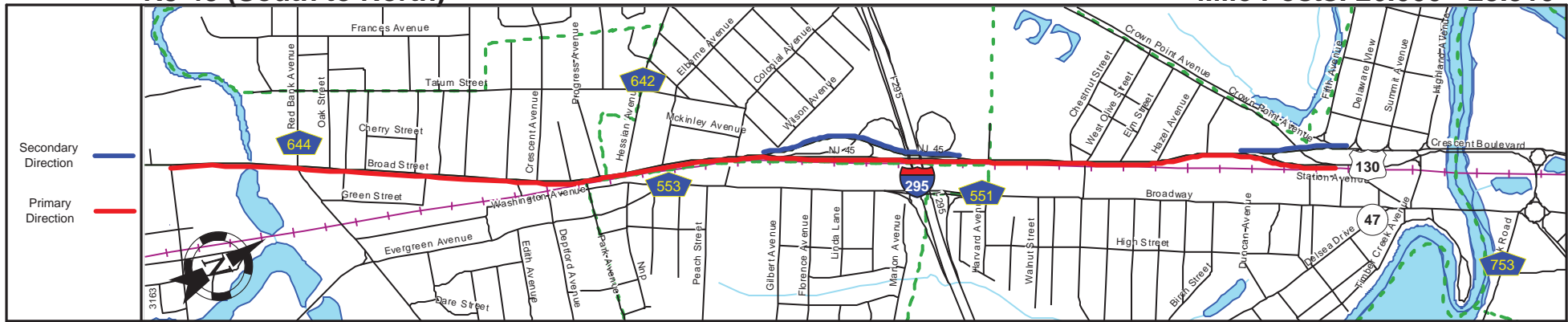
Pavement	24			12
Shoulder	12			0
Number of Lanes	2			1
Speed Limit	50		45	25
Street Name	Mantua Avenue			Broad Street



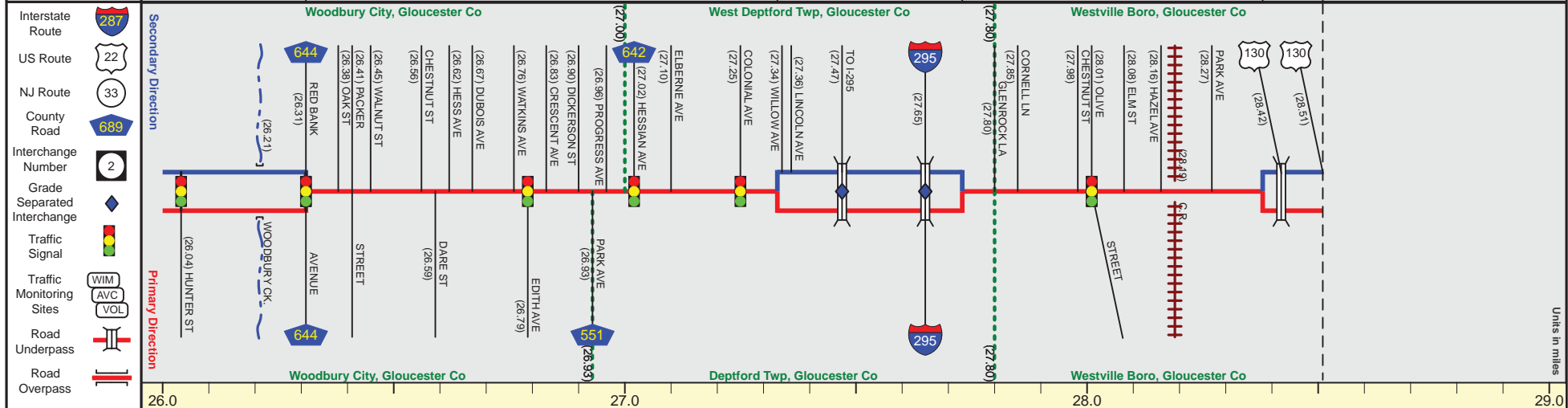
Street Name	Mantua Avenue			Broad Street
Jurisdiction	N.J.D.O.T.			
Functional Class	Urban Principal Arterial			
Federal Aid - NHS Sy	NHS			
Control Section	0809			0810
Speed Limit	50		45	40 + 30 + 25
Number of Lanes	2			4 + 2
Med. Type	Curbed		Positive	Curbed + None + Painted/Unprotected
Med. Width	10		18	VAR + 0 + 12
Pavement	24			48 + 12
Shoulder	12			6
Traffic Volume	28,576 (2014)			18,449 (2012)
Traffic Sta. ID	dd19720			7g53303
Structure No.	0809153			
Enlarged Views	See Enlarged View #28A		See Enlarged View #28B	

SRI = 0000045

Date last inventoried: June 2015



Pavement	12			24			24
Shoulder	0			10			0
Number of Lanes	1			2			2
Speed Limit	25			45			45
Street Name	Broad Street			NJ 45		NJ 45	



Street Name	Broad Street			NJ 45			
Jurisdiction	N.J.D.O.T.						
Functional Class	Urban Principal Arterial						
Federal Aid - NHS Sy	NHS						
Control Section	0810			0811			
Speed Limit	25	30	40	45			
Number of Lanes	3		2		4		1
Med. Type	Painted/Unprotected		None		Positive		None
Med. Width	12		0		VAR		0
Pavement	12	30	58	48	24	48	
Shoulder	6		0		12		8
Traffic Volume	15,830 (2014)			7,837 (2012)			
Traffic Sta. ID	dd10721			120811			
Structure No.	0810150		0823150		0823151,152		
Enlarged Views							