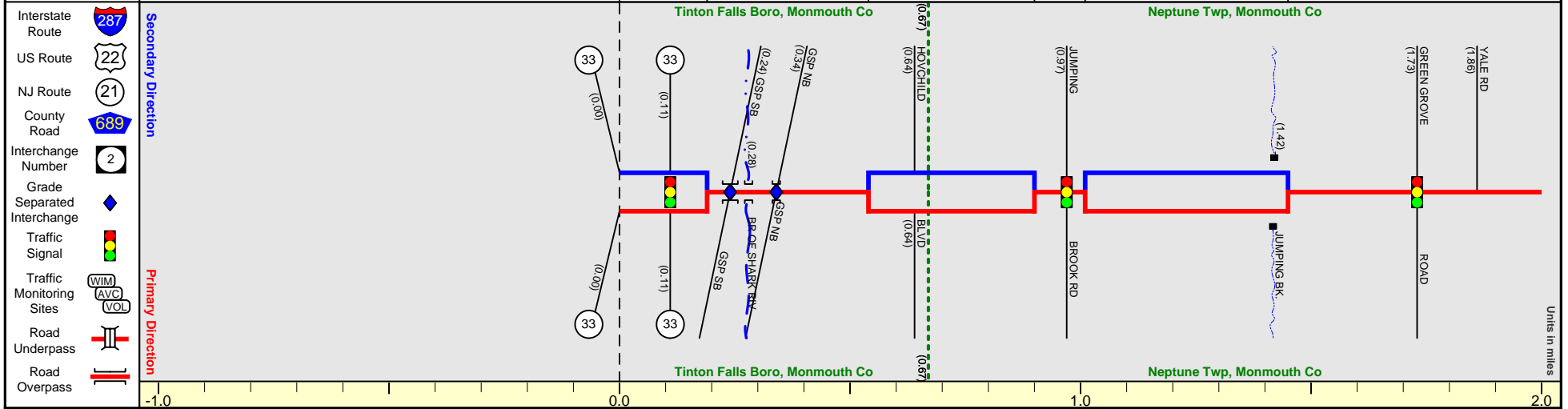
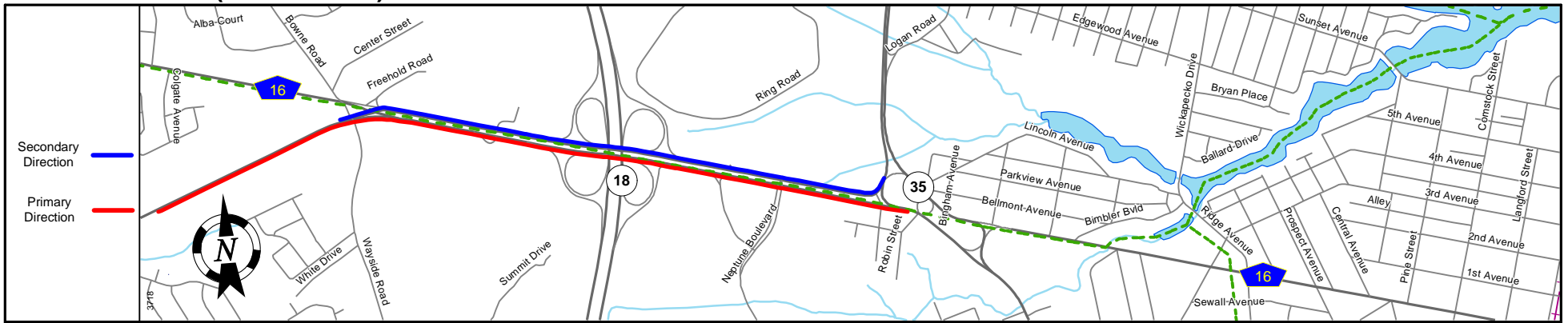




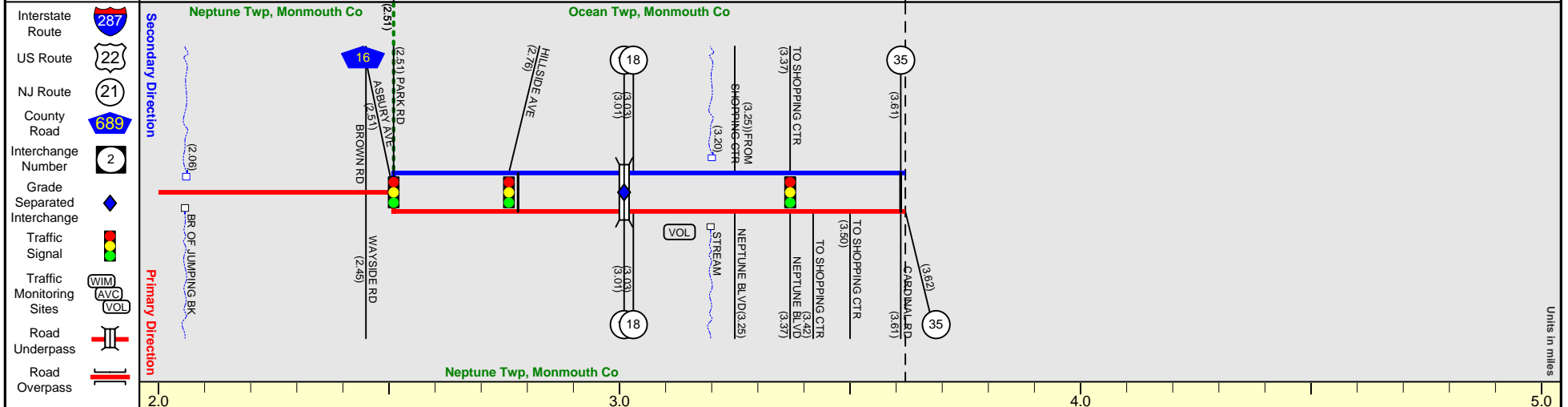
Pavement	18	24	12
Shoulder	0	10	10
Number of Lanes	1	2	1
Speed Limit	40	50	50
Street Name	NJ 66	NJ 66	NJ 66



Street Name	NJ 66		
Jurisdiction	N.J.D.O.T.		
Functional Class	Urban Principal Arterial		
Federal Aid - NHS Sy	STP		
Control Section	1318		
Speed Limit	40		50
Number of Lanes	1 + 2	3	2 + 4
Med. Type	Curbed	None	Positive + None
Med. Width	VAR	0	VAR + 0
Pavement	20	36	24 + 48
Shoulder	10		10 + 12
Traffic Volume	10		
Traffic Sta. ID			
Structure No.	1318150 GSP361015S GSP361016N		1318151
Enlarged Views	See Enlarged View #56		



Pavement	24
Shoulder	10
Number of Lanes	2
Speed Limit	50
Street Name	NJ 66



Street Name	NJ 66	
Jurisdiction	N.J.D.O.T.	
Functional Class	Urban Principal Arterial	
Federal Aid - NHS Sy	STP	
Control Section	1318	
Speed Limit	50	
Number of Lanes	2 + 3	2 + 1
Med. Type	None	Unprotected
Med. Width	0	33
Pavement	24 + 36	24 + 12
Shoulder	10	0
Traffic Volume		
Traffic Sta. ID		
Structure No.	1318152	1328154, 155 N/A
Enlarged Views		

End NJ 66 MP=3.62