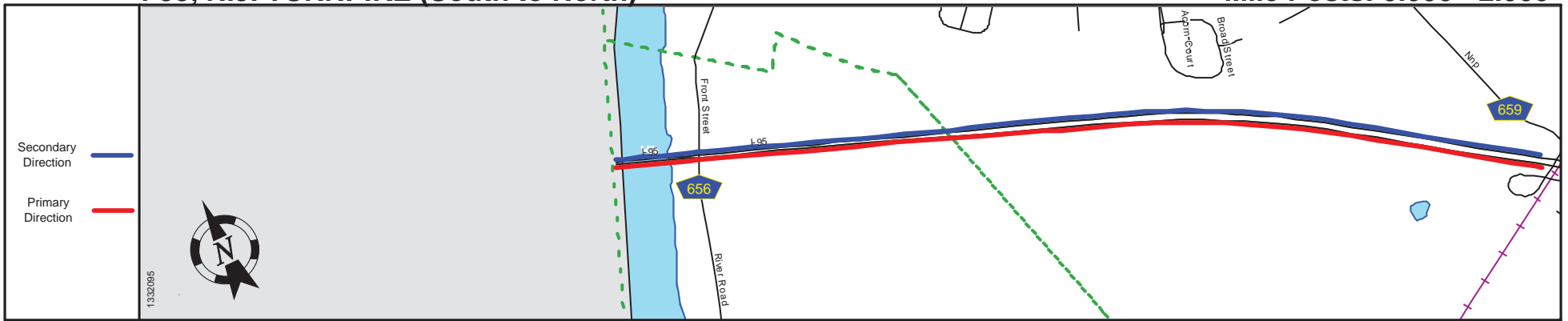
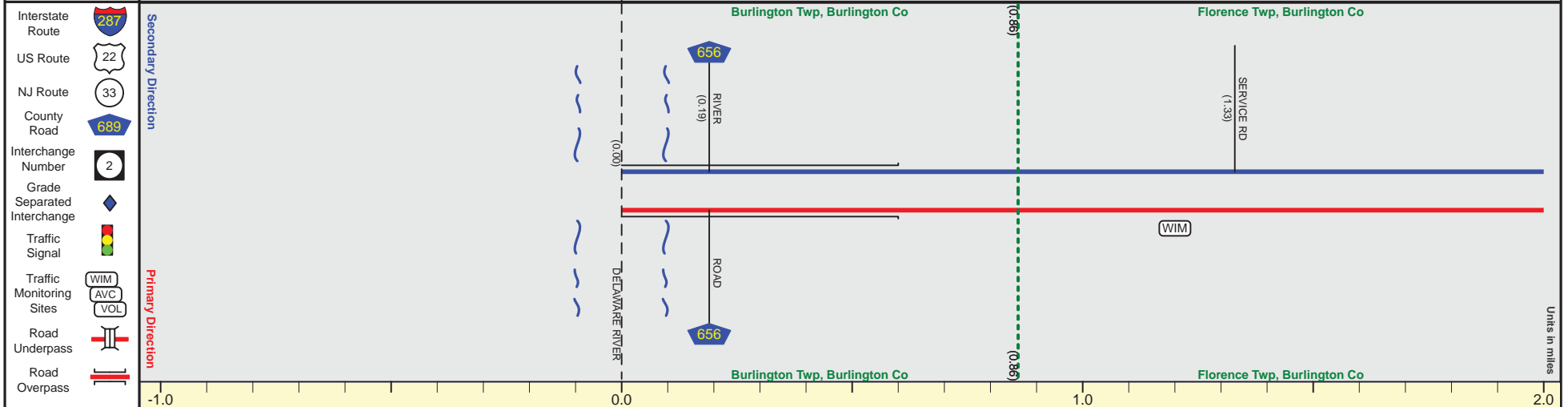


I-95, N.J. TURNPIKE (South to North)

Mile Posts: 0.000 - 2.000



Pavement	24	36	
Shoulder		12	
Number of Lanes	2	3	
Speed Limit		55	65
Street Name		I-95	



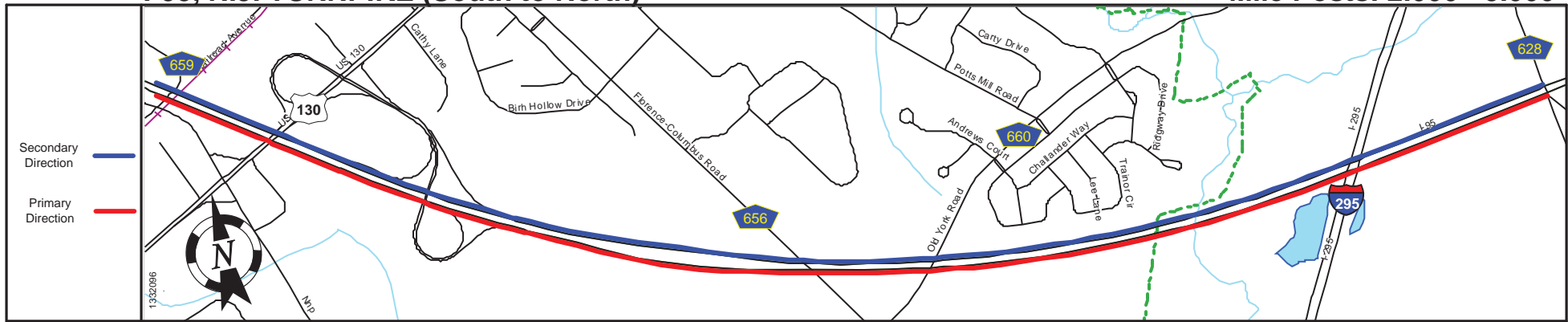
Street Name	I-95				
Jurisdiction	New Jersey Turnpike Authority				
Functional Class	Urban Interstate				
Federal Aid - NHS Sy	STRAHNET Inter.				
Control Section	0300				
Speed Limit	55		65		
Number of Lanes	2	3			
Med. Type	Positive				
Med. Width	4	VAR			
Pavement	24	36			
Shoulder	12				
Traffic Volume	2,569 (2012)		1,278 (2012)	3,224 (2012)	4,257 (2012), 2,384 (2012), 4,941 (2012)
Traffic Sta. ID	12c012r		12c004r, 12c034r, 12c024r	12c035r	12c013r
Structure No.	N/A				
Enlarged Views					

SRI = 0000095__

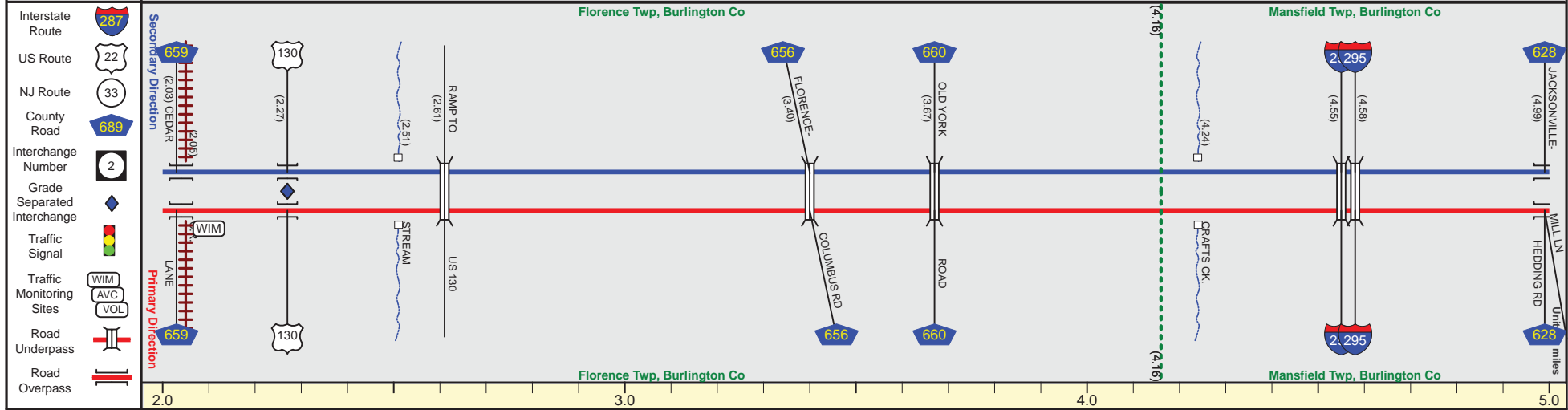
Date last inventoried: August 2014

I-95, N.J. TURNPIKE (South to North)

Mile Posts: 2.000 - 5.000



Pavement	36
Shoulder	12
Number of Lanes	3
Speed Limit	65
Street Name	I-95



Street Name	I-95											
Jurisdiction	New Jersey Turnpike Authority											
Functional Class	Urban Interstate											
Federal Aid - NHS Sy	STRAHNET Inter.											
Control Section	0300											
Speed Limit	65											
Number of Lanes	3											
Med. Type	Positive											
Med. Width	VAR											
Pavement	36											
Shoulder	12											
Traffic Volume	1,365 (2012)	3,693 (2012)	2,504 (2012)	1,544 (2012)	1,339 (2012)	5,756 (2012)	5,456 (2012)	7,984 (2012)	2,648 (2012)	4,229 (2012)	12,084 (2012)	
Traffic Sta. ID		12c005r	12c014r	12c025r	12c037r	12c026r	12c038r	12c007r	12c039r	12c016r	12c017r	12c027r
Structure No.	P2,05W	P2,27W P2,27E	N/A		P3,41	P3,67				P4,23	0328159	P5,00W P5,00E
Enlarged Views												

SRI = 0000095

Date last inventoried: August 2014

I-95, N.J. TURNPIKE (South to North)

Mile Posts: 5.000 - 7.000

Local	Shoulder	12		
	Pavement	36	24	36
	Number of Lanes	3	2	3
	Shoulder	2		4
Median Type		Positive		
Median Width		VAR		
Express	Shoulder	12		
	Pavement	24	36	
	Number of Lanes	2	3	
	Shoulder	6		
Structure No.		P5.59W		
Street Name		I-95		
Median Width		VAR		
Median Type		Positive		
Secondary Direction				
Secondary Express Dir.				
Primary Express Dir.				
Primary Direction				
Interstate Route				
US Route				
NJ Route				
County Road				
Interchange Number				
Grade Separated Interchange				
Traffic Signal				
Traffic Monitoring Sites				
Road Underpass				
Road Overpass				
Mansfield Twp, Burlington Co				
Mansfield Twp, Burlington Co				
MILES	5.0		6.0	7.0
Street Name	I-95			
Jurisdiction	New Jersey Turnpike Authority			
Functional Class	Urban Interstate			
Federal Aid - NHS Sy	STRAHNET Inter.			
Control Section	0300			
Speed Limit	65			
Express	Shoulder	6		
	Number of Lanes	2	3	
	Pavement	24	36	
	Shoulder	12		
Median Type		Positive		
Median Width		VAR		
Local	Shoulder	0	4	
	Number of Lanes	3	2	3
	Pavement	36	24	36
	Shoulder	12		
Structure No.		P5.59E	95.77A	51.42
Traffic Volume		2,264 (2012) 4,041 (2012)	2,583 (2012) 4,997 (2012)	4,395 (2012)
Traffic Sta. ID		12c028r 12c018r	12c029r 12c019r	12c040r
Enlarged Views				

SRI = 0000095

Date last inventoried: August 2014

I-95, N.J. TURNPIKE (South to North)

Mile Posts: 7.000 - 9.000

Local	Shoulder	12			
	Pavement	36			
	Number of Lanes	3			
	Shoulder	4	2	4	
Median Type		Positive			
Median Width		VAR			
Express	Shoulder	12			
	Pavement	36			
	Number of Lanes	3			
	Shoulder	6			
Structure No.					
Street Name		I-95			
Median Width		VAR			
Median Type		Positive			
Secondary Direction					
Secondary Express Dir.					
Primary Express Dir.					
Primary Direction					
Interstate Route					
US Route					
NJ Route					
County Road					
Interchange Number					
Grade Separated Interchange					
Traffic Signal					
Traffic Monitoring Sites					
Road Underpass					
Road Overpass					
MILES	7.0		9.0		
Street Name	I-95				
Jurisdiction	New Jersey Turnpike Authority				
Functional Class	Urban Interstate				
Federal Aid - NHS Sy	STRAHNET Inter.				
Control Section	0300				
Speed Limit	65				
Express	Shoulder	6			
	Number of Lanes	3			
	Pavement	36			
	Shoulder	12			
Median Type		Positive			
Median Width		VAR			
Local	Shoulder	4	2	4	
	Number of Lanes	3			
	Pavement	36			
	Shoulder	12			
Structure No.	N/A	53,01	53,41	N/A	54
Traffic Volume	1,900 (2012)		2,508 (2012)	6,427 (2012)	
Traffic Sta. ID	12c020r	12c041r	12c021r	12c032r	12c033r
Enlarged Views	5,906 (2012)		3,094 (2012)	2,462 (2012)	2,893 (2012)

SRI = 0000095

Date last inventoried: August 2014

I-95, N.J. TURNPIKE (South to North)

Mile Posts: 9.000 - 11.000

Local	Shoulder	12
	Pavement	36
	Number of Lanes	3
	Shoulder	4
Express	Shoulder	12
	Pavement	36
	Number of Lanes	3
	Shoulder	6
Structure No.		
Street Name	I-95	
Median Width	VAR	
Median Type	Positive	
Secondary Direction		
Secondary Express Dir.		
Primary Express Dir.		
Primary Direction		
Interstate Route		
US Route		
NJ Route		
County Road		
Interchange Number		
Grade Separated Interchange		
Traffic Signal		
Traffic Monitoring Sites		
Road Underpass		
Road Overpass		
MILES	9.0	11.0
Street Name	I-95	
Jurisdiction	New Jersey Turnpike Authority	
Functional Class	Urban Interstate	
Federal Aid - NHS Sy	STRAHNET Inter.	
Control Section	0300	
Speed Limit	65	
Express	Shoulder	6
	Number of Lanes	3
	Pavement	36
	Shoulder	12
Median Type	Positive	
Median Width	VAR	
Local	Shoulder	4
	Number of Lanes	3
	Pavement	36
	Shoulder	12
Structure No.	55,10	
Traffic Volume		
Traffic Sta. ID		
Enlarged Views		

SRI = 0000095

Date last inventoried: August 2014

Local	Shoulder	12	
	Pavement	36	
	Number of Lanes	3	
	Shoulder	4	2
Median Type		Positive	
Median Width		VAR	
Express	Shoulder	12	
	Pavement	36	
	Number of Lanes	3	
	Shoulder	6	
Structure No.			
Street Name		I-95	
Median Width		VAR	
Median Type		Positive	
Secondary Direction			
Secondary Express Dir.			
Primary Express Dir.			
Primary Direction			
Interstate Route			
US Route			
NJ Route			
County Road			
Interchange Number			
Grade Separated Interchange			
Traffic Signal			
Traffic Monitoring Sites			
Road Underpass			
Road Overpass			
MILES	11.0	12.0	13.0
Street Name	I-95		
Jurisdiction	New Jersey Turnpike Authority		
Functional Class	Urban Interstate		
Federal Aid - NHS Sy	STRAHNET Inter.		
Control Section	0300		1100
Speed Limit	65		
Express	Shoulder	6	
	Number of Lanes	3	
	Pavement	36	
	Shoulder	12	
Median Type		Positive	
Median Width		VAR	
Local	Shoulder	4	
	Number of Lanes	3	
	Pavement	36	
	Shoulder	12	
Structure No.	56,38	56,92 56,92	57,10 57,43 57,55
Traffic Volume			
Traffic Sta. ID			
Enlarged Views			

I-95, N.J. TURNPIKE (South to North)

Mile Posts: 13.000 - 15.000

Local	Shoulder	12
	Pavement	36
	Number of Lanes	3
	Shoulder	2
Median Type		Positive
Median Width		VAR
Express	Shoulder	12
	Pavement	36
	Number of Lanes	3
	Shoulder	6
Structure No.		
Street Name		I-95
Median Width		VAR
Median Type		Positive
Secondary Direction	Hamilton Twp, Mercer Co	
Secondary Express Dir.	Robbinsville Twp, Mercer Co	
Primary Express Dir.	Hamilton Twp, Mercer Co	
Primary Direction	Robbinsville Twp, Mercer Co	
Interstate Route	287	
US Route	22	
NJ Route	21	
County Road	689	
Interchange Number	2	
Grade Separated Interchange	◆	
Traffic Signal	🚦	
Traffic Monitoring Sites	WIM, AVC, VOL	
Road Underpass	⏏	
Road Overpass	⏏	
MILES	13.0	14.0
Street Name	I-95	
Jurisdiction	New Jersey Turnpike Authority	
Functional Class	Urban Interstate	
Federal Aid - NHS Sy	STRAHNET Inter.	
Control Section	1100	
Speed Limit	65	
Express	Shoulder	6
	Number of Lanes	3
	Pavement	36
	Shoulder	12
Median Type		Positive
Median Width		VAR
Local	Shoulder	4
	Number of Lanes	3
	Pavement	36
	Shoulder	12
Structure No.		59,23 60,33
Traffic Volume		
Traffic Sta. ID		
Enlarged Views		

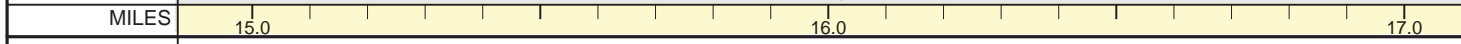
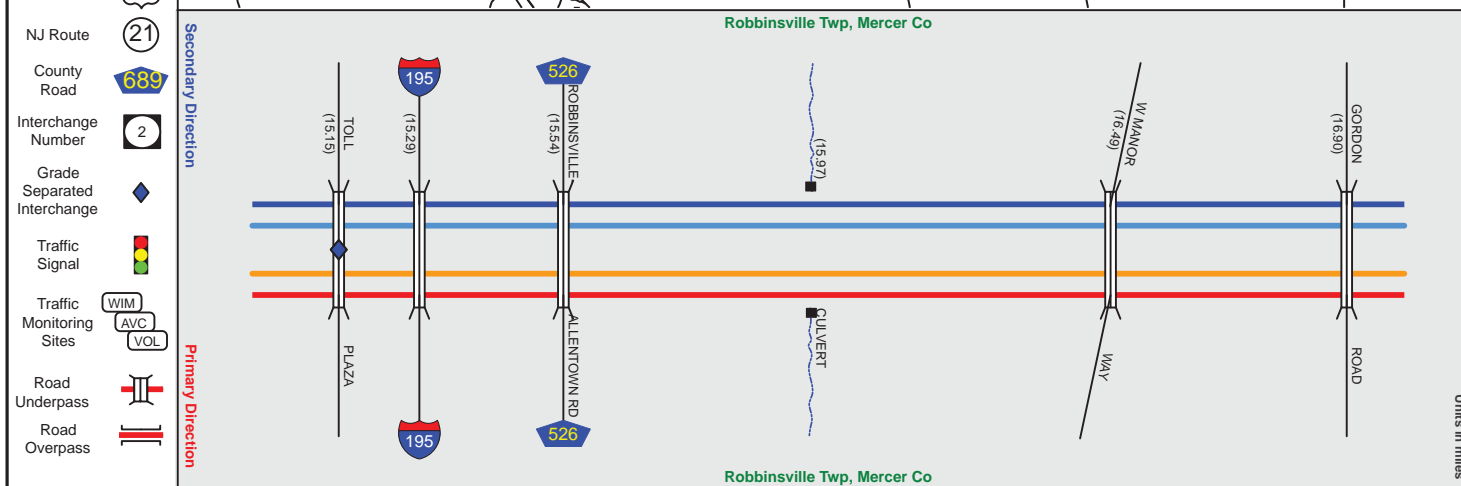
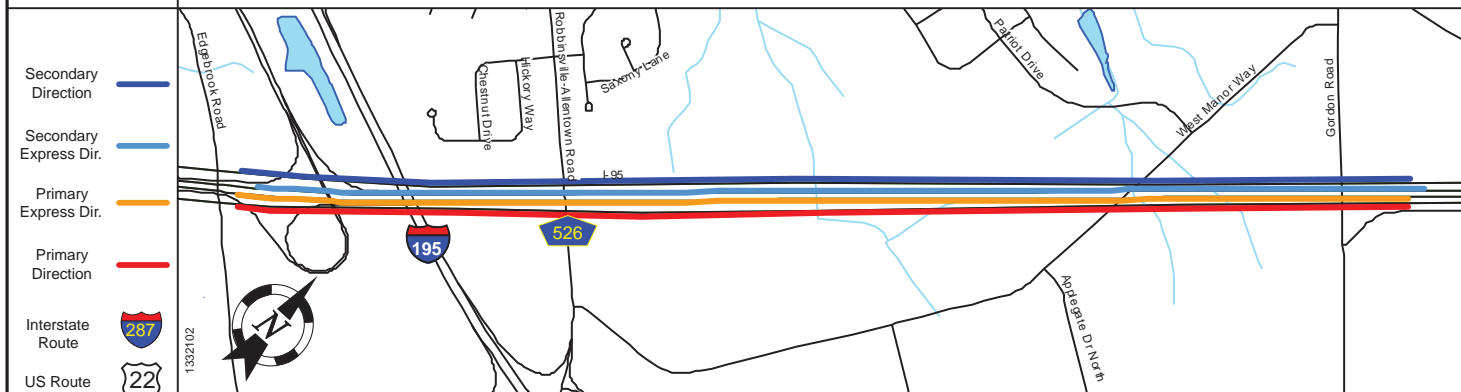
SRI = 0000095__

Date last inventoried: August 2014

I-95, N.J. TURNPIKE (South to North)

Mile Posts: 15.000 - 17.000

Local	Shoulder	12
	Pavement	36
	Number of Lanes	3
	Shoulder	2 + 4
Median Type		Positive
Median Width		VAR
Express	Shoulder	12
	Pavement	36
	Number of Lanes	3
	Shoulder	6
Structure No.		
Street Name		I-95
Median Width		VAR
Median Type		Positive



Street Name		I-95	
Jurisdiction		New Jersey Turnpike Authority	
Functional Class		Urban Interstate	Rural Interstate
Federal Aid - NHS Sy		STRAHNET Inter.	
Control Section		1100	
Speed Limit		65	
Express	Shoulder	6	
	Number of Lanes	3	
	Pavement	36	
	Shoulder	12	
Median Type		Positive	
Median Width		VAR	
Local	Shoulder	2	4
	Number of Lanes	3	
	Pavement	36	
	Shoulder	12	
Structure No.		60,51A 60,63,65	N/A 61,87 62,24
Traffic Volume			
Traffic Sta. ID			
Enlarged Views			

SRI = 0000095

Date last inventoried: August 2014

I-95, N.J. TURNPIKE (South to North)

Mile Posts: 17.000 - 19.000

Local	Shoulder	12
	Pavement	36
	Number of Lanes	3
	Shoulder	4
Express	Shoulder	12
	Pavement	36
	Number of Lanes	3
	Shoulder	6
Structure No.		
Street Name	I-95	
Median Width	VAR	
Median Type	Positive	
Secondary Direction		
Secondary Express Dir.		
Primary Express Dir.		
Primary Direction		
Interstate Route		
US Route		
NJ Route		
County Road		
Interchange Number		
Grade Separated Interchange		
Traffic Signal		
Traffic Monitoring Sites		
Road Underpass		
Road Overpass		
MILES	17.0	18.0
Street Name	I-95	
Jurisdiction	New Jersey Turnpike Authority	
Functional Class	Rural Interstate	
Federal Aid - NHS Sy	STRAHNET Inter.	
Control Section	1100	
Speed Limit	65	
Express	Shoulder	6
	Number of Lanes	3
	Pavement	36
	Shoulder	12
Median Type	Positive	
Median Width	VAR	
Local	Shoulder	4
	Number of Lanes	3
	Pavement	36
	Shoulder	12
Structure No.	62,86	63,32 63,43
Traffic Volume		
Traffic Sta. ID		
Enlarged Views		

SRI = 0000095__

Date last inventoried: August 2014

I-95, N.J. TURNPIKE (South to North)

Mile Posts: 19.000 - 21.000

Local	Shoulder	12		
	Pavement	36		
	Number of Lanes	3		
	Shoulder	4		
Express	Shoulder	12		
	Pavement	36		
	Number of Lanes	3		
	Shoulder	6		
Structure No.				
Street Name	I-95			
Median Width	VAR			
Median Type	Positive			
Secondary Direction				
Secondary Express Dir.				
Primary Express Dir.				
Primary Direction				
Interstate Route				
US Route				
NJ Route				
County Road				
Interchange Number				
Grade Separated Interchange				
Traffic Signal				
Traffic Monitoring Sites				
Road Underpass				
Road Overpass				
MILES	19.0	20.0	21.0	
Street Name	I-95			
Jurisdiction	New Jersey Turnpike Authority			
Functional Class	Rural Interstate	Urban Interstate		
Federal Aid - NHS Sy	STRAHNET Inter.			
Control Section	1100			
Speed Limit	65			
Express	Shoulder	6		
	Number of Lanes	3		
	Pavement	36		
	Shoulder	12		
Median Type	Positive			
Median Width	VAR			
Local	Shoulder	4		
	Number of Lanes	3		
	Pavement	36		
	Shoulder	12		
Structure No.	64,79	N/A	65,52	66,23
Traffic Volume				
Traffic Sta. ID				
Enlarged Views				

SRI = 0000095__

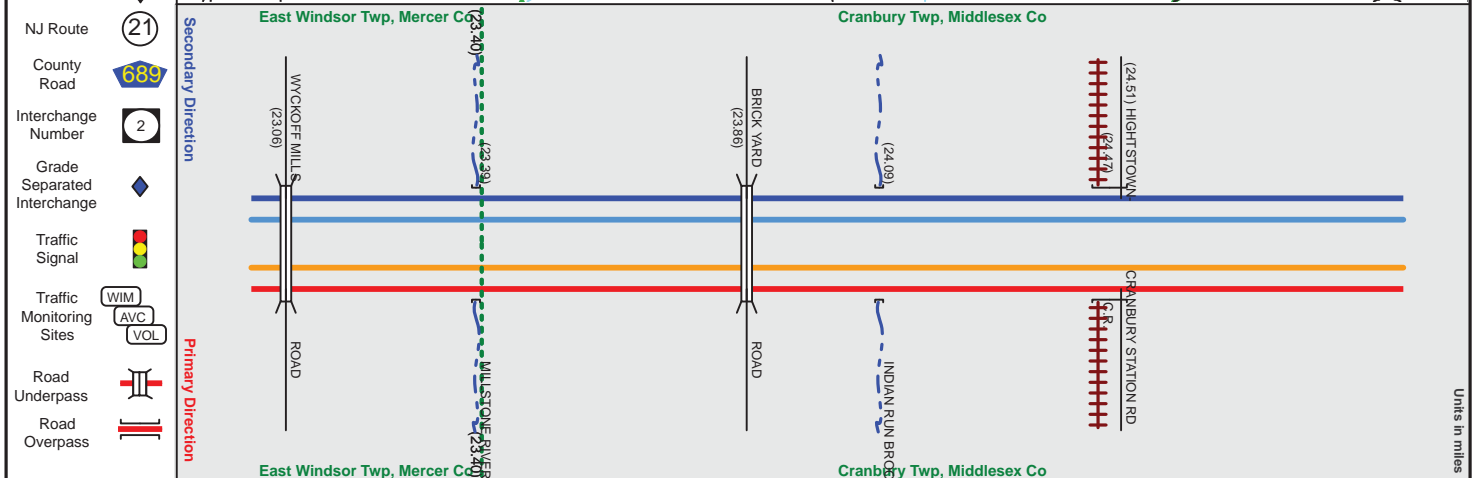
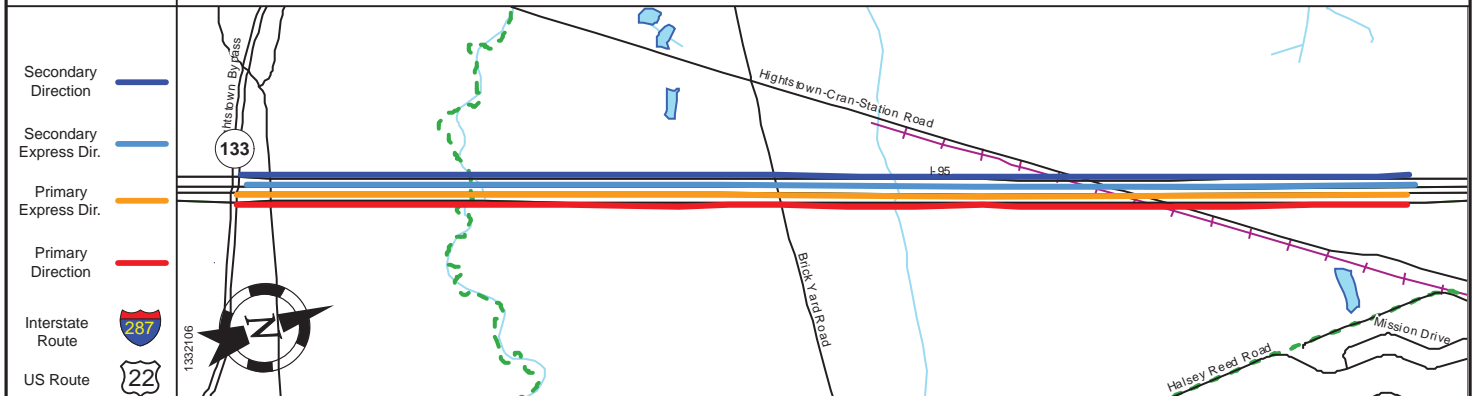
Date last inventoried: August 2014

Local	Shoulder	12
	Pavement	36
	Number of Lanes	3
	Shoulder	4
Express	Shoulder	12
	Pavement	36
	Number of Lanes	3
	Shoulder	6
Structure No.		
Street Name	I-95	
Median Width	VAR	
Median Type	Positive	
Secondary Direction		
Secondary Express Dir.		
Primary Express Dir.		
Primary Direction		
Interstate Route		
US Route		
NJ Route		
County Road		
Interchange Number		
Grade Separated Interchange		
Traffic Signal		
Traffic Monitoring Sites		
Road Underpass		
Road Overpass		
East Windsor Twp, Mercer Co		
Secondary Direction		
Primary Direction		
East Windsor Twp, Mercer Co		
MILES	21.0	23.0
Street Name	I-95	
Jurisdiction	New Jersey Turnpike Authority	
Functional Class	Urban Interstate	
Federal Aid - NHS Sy	STRAHNET Inter.	
Control Section	1100	
Speed Limit	65	
Express	Shoulder	6
	Number of Lanes	3
	Pavement	36
	Shoulder	12
Median Type	Positive	
Median Width	VAR	
Local	Shoulder	4
	Number of Lanes	3
	Pavement	36
	Shoulder	12
Structure No.	N/A	67,08 67,27 67,57A 67,89
Traffic Volume		
Traffic Sta. ID		
Enlarged Views		

I-95, N.J. TURNPIKE (South to North)

Mile Posts: 23.000 - 25.000

Local	Shoulder	12
	Pavement	36
	Number of Lanes	3
	Shoulder	4
Median Type		Positive
Median Width		VAR
Express	Shoulder	12
	Pavement	36
	Number of Lanes	3
	Shoulder	6
Structure No.		
Street Name		I-95
Median Width		VAR
Median Type		Positive



MILES	23.0	24.0	25.0
-------	------	------	------

Street Name	I-95		
Jurisdiction	New Jersey Turnpike Authority		
Functional Class	Urban Interstate	Rural Interstate	Urban Interstate
Federal Aid - NHS Sy	STRAHNET Inter.		
Control Section	1100	1240	
Speed Limit	65		
Express	Shoulder	6	
	Number of Lanes	3	
	Pavement	36	
	Shoulder	12	
Median Type		Positive	
Median Width		VAR	
Local	Shoulder	4	
	Number of Lanes	3	
	Pavement	36	
	Shoulder	12	
Structure No.	68,40	68,75	69,27 69,46 69,85 69,85
Traffic Volume			
Traffic Sta. ID			
Enlarged Views			

SRI = 0000095

Date last inventoried: August 2014

I-95, N.J. TURNPIKE (South to North)

Mile Posts: 25.000 - 27.000

Local	Shoulder	12	
	Pavement	36	
	Number of Lanes	3	
	Shoulder	4	2
Median Type		Positive	
Median Width		VAR	
Express	Shoulder	12	
	Pavement	36	
	Number of Lanes	3	
	Shoulder	6	
Structure No.			
Street Name		I-95	
Median Width		VAR	
Median Type		Positive	Unprotected
Secondary Direction			
Secondary Express Dir.			
Primary Express Dir.			
Primary Direction			
Interstate Route			
US Route			
NJ Route			
County Road			
Interchange Number			
Grade Separated Interchange			
Traffic Signal			
Traffic Monitoring Sites			
Road Underpass			
Road Overpass			
Cranbury Twp, Middlesex Co			
Secondary Direction			
Primary Direction			
Cranbury Twp, Middlesex Co			
MILES	25.0	26.0	27.0
Street Name	I-95		
Jurisdiction	New Jersey Turnpike Authority		
Functional Class	Urban Interstate		
Federal Aid - NHS Sy	STRAHNET Inter.		
Control Section	1240		
Speed Limit	65		
Express	Shoulder	6	
	Number of Lanes	3	
	Pavement	36	
	Shoulder	12	
Median Type		Positive	
Median Width		VAR	
Local	Shoulder	4	
	Number of Lanes	3	
	Pavement	36	
	Shoulder	12	
Structure No.	70,48	70,74	71,26 71,46A 71,87A 72,11
Traffic Volume			
Traffic Sta. ID			
Enlarged Views			

SRI = 0000095__

Date last inventoried: August 2014

Local	Shoulder	12
	Pavement	36
	Number of Lanes	3
	Shoulder	2
Express	Median Type	Positive
	Median Width	VAR
	Shoulder	12
	Pavement	36
Local	Number of Lanes	3
	Shoulder	6
	Structure No.	
	Street Name	I-95
Median Width	VAR	
Median Type	Positive	
Secondary Direction		
Secondary Express Dir.		
Primary Express Dir.		
Primary Direction		
Interstate Route		
US Route		
NJ Route		
County Road		
Interchange Number		
Grade Separated Interchange		
Traffic Signal		
Traffic Monitoring Sites		
Road Underpass		
Road Overpass		
MILES	27.0	28.0
Street Name	I-95	
Jurisdiction	New Jersey Turnpike Authority	
Functional Class	Urban Interstate	
Federal Aid - NHS Sy	STRAHNET Inter.	
Control Section	1240	
Speed Limit	65	
Express	Shoulder	6
	Number of Lanes	3
	Pavement	36
	Shoulder	12
Median Type	Positive	
Median Width	VAR	
Local	Shoulder	4
	Number of Lanes	3
	Pavement	36
	Shoulder	12
Structure No.	N/A	73,42 73,62 73,86A 74,31
Traffic Volume		
Traffic Sta. ID		
Enlarged Views		

I-95, N.J. TURNPIKE (South to North)

Mile Posts: 29.000 - 31.000

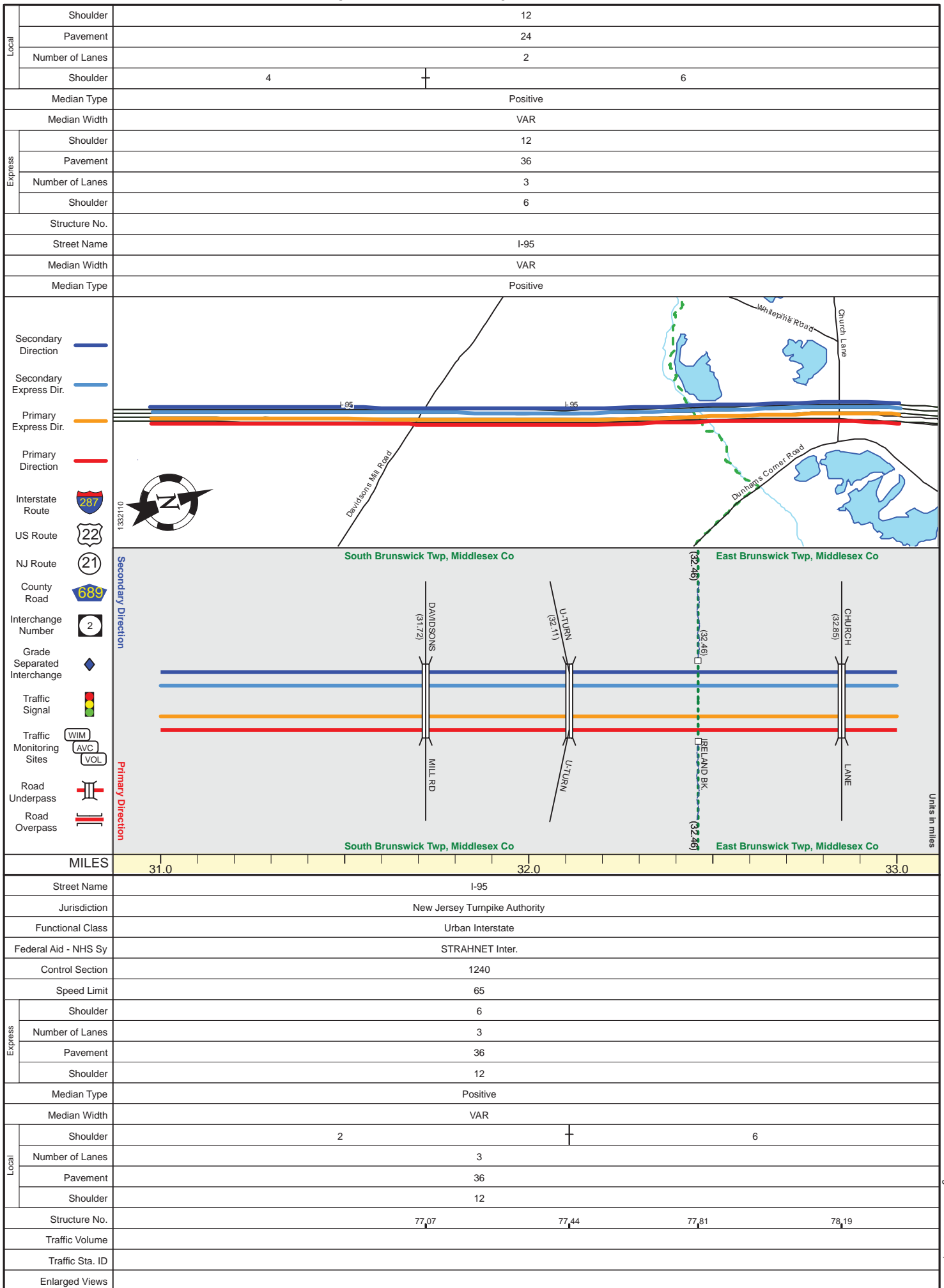
Local	Shoulder	12			
	Pavement	36	24		
	Number of Lanes	3	2		
	Shoulder	4	2	8	2
Median Type		Positive			
Median Width		VAR			
Express	Shoulder	12			
	Pavement	36			
	Number of Lanes	3			
	Shoulder	6			
Structure No.					
Street Name		I-95			
Median Width		VAR			
Median Type		Positive			
Secondary Direction					
Secondary Express Dir.					
Primary Express Dir.					
Primary Direction					
Interstate Route					
US Route					
NJ Route					
County Road					
Interchange Number					
Grade Separated Interchange					
Traffic Signal					
Traffic Monitoring Sites					
Road Underpass					
Road Overpass					
South Brunswick Twp, Middlesex Co					
South Brunswick Twp, Middlesex Co					
MILES	29.0		30.0		31.0
Street Name	I-95				
Jurisdiction	New Jersey Turnpike Authority				
Functional Class	Urban Interstate				
Federal Aid - NHS Sy	STRAHNET Inter.				
Control Section	1240				
Speed Limit	65				
Express	Shoulder	6			
	Number of Lanes	3			
	Pavement	36			
	Shoulder	12			
Median Type		Positive			
Median Width		VAR			
Local	Shoulder	4			2
	Number of Lanes	3			
	Pavement	36			
	Shoulder	12			
Structure No.	74,39		75,55		76,10
Traffic Volume					
Traffic Sta. ID					
Enlarged Views					

SRI = 0000095__

Date last inventoried: August 2014

I-95, N.J. TURNPIKE (South to North)

Mile Posts: 31.000 - 33.000



SRI = 0000095__

Date last inventoried: August 2014

I-95, N.J. TURNPIKE (South to North)

Mile Posts: 33.000 - 35.000

Local	Shoulder	12
	Pavement	24
	Number of Lanes	2
	Shoulder	6 4
Median Type		Positive
Median Width		VAR
Express	Shoulder	12
	Pavement	36
	Number of Lanes	3
	Shoulder	6
Structure No.		
Street Name		I-95
Median Width		VAR
Median Type		Positive
<p>MILES 33.0 34.0 35.0</p>		
Street Name		I-95
Jurisdiction		New Jersey Turnpike Authority
Functional Class		Urban Interstate
Federal Aid - NHS Sy		STRAHNET Inter.
Control Section		1240
Speed Limit		65
Express	Shoulder	6
	Number of Lanes	3
	Pavement	36
	Shoulder	12
Median Type		Positive
Median Width		VAR
Local	Shoulder	6 4
	Number of Lanes	3
	Pavement	36
	Shoulder	12
Structure No.		N/A 79,31 N/A N/A
Traffic Volume		
Traffic Sta. ID		
Enlarged Views		

SRI = 0000095

Date last inventoried: August 2014

Local	Shoulder	12
	Pavement	24
	Number of Lanes	2
	Shoulder	4 + 6
Median Type		Positive
Median Width		VAR
Express	Shoulder	12
	Pavement	36
	Number of Lanes	3
	Shoulder	6
Structure No.		
Street Name		I-95
Median Width		VAR
Median Type		Positive
Secondary Direction		
Secondary Express Dir.		
Primary Express Dir.		
Primary Direction		
Interstate Route		
US Route		
NJ Route		
County Road		
Interchange Number		
Grade Separated Interchange		
Traffic Signal		
Traffic Monitoring Sites		
Road Underpass		
Road Overpass		
MILES	35.0	37.0
Street Name		I-95
Jurisdiction		New Jersey Turnpike Authority
Functional Class		Urban Interstate
Federal Aid - NHS Sy		STRAHNET Inter.
Control Section		1240
Speed Limit		65
Express	Shoulder	6
	Number of Lanes	3
	Pavement	36
	Shoulder	12
Median Type		Positive
Median Width		VAR
Local	Shoulder	4 + 6
	Number of Lanes	3
	Pavement	36
	Shoulder	12
Structure No.		80,45 80,94 81,09 81,58 81,66 82,15
Traffic Volume		
Traffic Sta. ID		
Enlarged Views		

I-95, N.J. TURNPIKE (South to North)

Mile Posts: 37.000 - 39.000

Local	Shoulder	12						
	Pavement	24	+		36			
	Number of Lanes	2	+		3			
	Shoulder	6		+	2		+	6
Median Type		Positive						
Median Width		VAR						
Express	Shoulder	12						
	Pavement	36						
	Number of Lanes	3						
	Shoulder	6						
Structure No.								
Street Name		I-95						
Median Width		VAR						
Median Type		Positive						
Secondary Direction								
Secondary Express Dir.								
Primary Express Dir.								
Primary Direction								
Interstate Route								
US Route								
NJ Route								
County Road								
Interchange Number								
Grade Separated Interchange								
Traffic Signal								
Traffic Monitoring Sites								
Road Underpass								
Road Overpass								
MILES	37.0		38.0		39.0			
Street Name	I-95							
Jurisdiction	New Jersey Turnpike Authority							
Functional Class	Urban Interstate							
Federal Aid - NHS Sy	STRAHNET Inter.							
Control Section	1240							
Speed Limit	65							
Express	Shoulder	6						
	Number of Lanes	3						
	Pavement	36						
	Shoulder	12						
Median Type		Positive						
Median Width		VAR						
Local	Shoulder	6	+	2	+	4	+	6
	Number of Lanes	3						
	Pavement	36						
	Shoulder	12						
Structure No.		N/A	TPK82.97	83.42	83.55NO	N/A		
Traffic Volume								
Traffic Sta. ID								
Enlarged Views		See Enlarged View #55						

SRI = 0000095

Date last inventoried: August 2014

I-95, N.J. TURNPIKE (South to North)

Mile Posts: 39.000 - 41.000

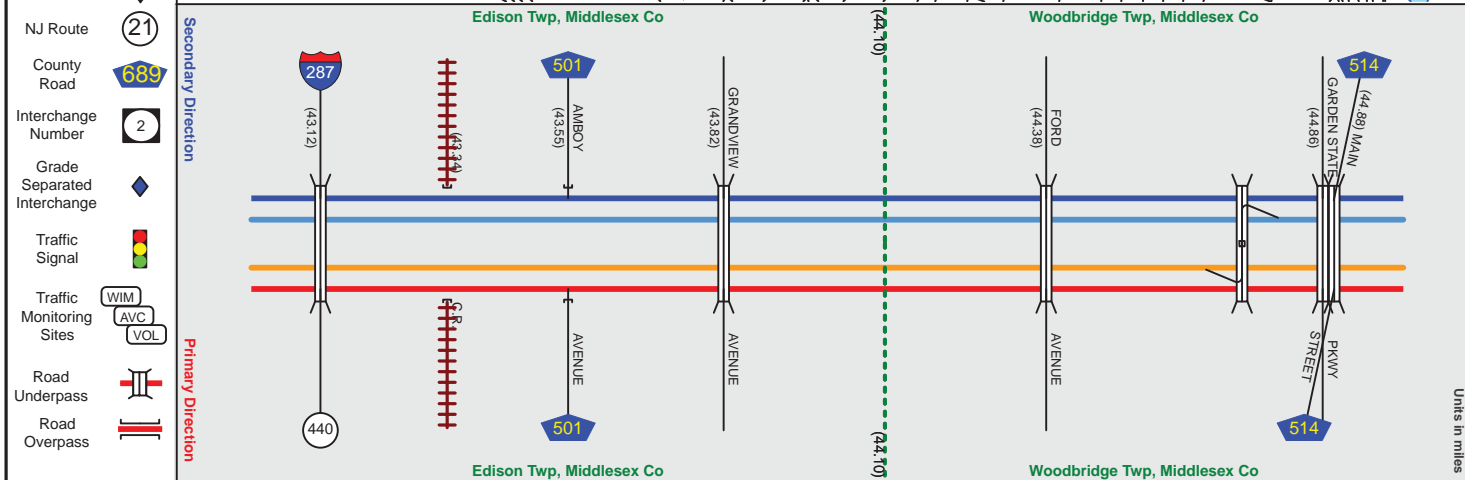
Local	Shoulder	12
	Pavement	36
	Number of Lanes	3
	Shoulder	6
Express	Shoulder	12
	Pavement	36
	Number of Lanes	3
	Shoulder	6
Median Type		Positive
Median Width		VAR
Structure No.		
Street Name		I-95
Median Width		VAR
Median Type		Positive
Secondary Direction		
Secondary Express Dir.		
Primary Express Dir.		
Primary Direction		
Interstate Route		
US Route		
NJ Route		
County Road		
Interchange Number		
Grade Separated Interchange		
Traffic Signal		
Traffic Monitoring Sites		
Road Underpass		
Road Overpass		
MILES	39.0	41.0
Street Name	I-95	
Jurisdiction	New Jersey Turnpike Authority	
Functional Class	Urban Interstate	
Federal Aid - NHS Sy	STRAHNET Inter.	
Control Section	1240	
Speed Limit	65	
Express	Shoulder	6
	Number of Lanes	3
	Pavement	36
	Shoulder	12
Median Type		Positive
Median Width		VAR
Local	Shoulder	6
	Number of Lanes	3
	Pavement	36
	Shoulder	12
Structure No.	84.55	85.77
Traffic Volume	N/A	N/A
Traffic Sta. ID		
Enlarged Views		

SRI = 0000095__

Date last inventoried: August 2014

Local	Shoulder	12	
	Pavement	36	
	Number of Lanes	3	
	Shoulder	6	4
Median Type		Positive	
Median Width		VAR	
Express	Shoulder	12	
	Pavement	36	
	Number of Lanes	3	
	Shoulder	6	
Structure No.			
Street Name		I-95	
Median Width		VAR	
Median Type		Positive	
Secondary Direction			
Secondary Express Dir.			
Primary Express Dir.			
Primary Direction			
Interstate Route			
US Route			
NJ Route			
County Road			
Interchange Number			
Grade Separated Interchange			
Traffic Signal			
Traffic Monitoring Sites			
Road Underpass			
Road Overpass			
MILES	41.0	42.0	43.0
Street Name	I-95		
Jurisdiction	New Jersey Turnpike Authority		
Functional Class	Urban Interstate		
Federal Aid - NHS Sy	STRAHNET Inter.		
Control Section	1240		
Speed Limit	65		
Express	Shoulder	6	
	Number of Lanes	3	
	Pavement	36	
	Shoulder	12	
Median Type		Positive	
Median Width		VAR	
Local	Shoulder	6	2
	Number of Lanes	3	
	Pavement	36	
	Shoulder	12	
Structure No.	86,38	86,59 86,58 86,65	87,10 87,27
Traffic Volume	N/A		
Traffic Sta. ID	N/A		
Enlarged Views	See Enlarged View #42		

Local	Shoulder	12
	Pavement	36
	Number of Lanes	3
	Shoulder	4
Express	Shoulder	12
	Pavement	36
	Number of Lanes	3
	Shoulder	6
Structure No.	1230162	
Street Name	I-95	
Median Width	VAR	
Median Type	Positive	



MILES	43.0	44.0	45.0
-------	------	------	------

Street Name	I-95	
Jurisdiction	New Jersey Turnpike Authority	
Functional Class	Urban Interstate	
Federal Aid - NHS Sy	STRAHNET Inter.	
Control Section	1240	
Speed Limit	65	
Express	Shoulder	6
	Number of Lanes	3
	Pavement	36
	Shoulder	12
Median Type	Positive	
Median Width	VAR	
Local	Shoulder	2 + 4
	Number of Lanes	3
	Pavement	36
	Shoulder	12
Structure No.	88,69S	88,69S 89,15 89,73 90,10 90,23 90,21A
Traffic Volume		
Traffic Sta. ID		
Enlarged Views	See Enlarged View #42	

Local	Shoulder		12	
	Pavement	36		48
	Number of Lanes	3		4
	Shoulder	4		8
Median Type		Positive		
Median Width		VAR		
Express	Shoulder		12	
	Pavement		36	
	Number of Lanes		3	
	Shoulder		6	
Structure No.				
Street Name		I-95		
Median Width		VAR		
Median Type		Positive		
Secondary Direction				
Secondary Express Dir.				
Primary Express Dir.				
Primary Direction				
Interstate Route				
US Route				
NJ Route				
County Road				
Interchange Number				
Grade Separated Interchange				
Traffic Signal				
Traffic Monitoring Sites				
Road Underpass				
Road Overpass				
Woodbridge Twp, Middlesex Co				
Woodbridge Twp, Middlesex Co				
MILES	45.0		46.0	47.0
Street Name	I-95			
Jurisdiction	New Jersey Turnpike Authority			
Functional Class	Urban Interstate			
Federal Aid - NHS Sy	STRAHNET Inter.			
Control Section	1240			
Speed Limit	65			
Express	Shoulder		6	
	Number of Lanes		3	
	Pavement		36	
	Shoulder		12	
Median Type		Positive		
Median Width		VAR		
Local	Shoulder	4		8
	Number of Lanes		3	4
	Pavement		36	48
	Shoulder		12	
Structure No.	90,84AN	90,99A	91,13	91,32A
Traffic Volume				91,89
Traffic Sta. ID				92,10 92,08,92,11
Enlarged Views				

Local	Shoulder	12
	Pavement	48
	Number of Lanes	4
	Shoulder	8
Express	Shoulder	6 + 8
	Pavement	36
	Number of Lanes	3
	Shoulder	12
Structure No.		
Street Name	I-95	
Median Width	VAR	
Median Type	Positive	
Secondary Direction		
Secondary Express Dir.		
Primary Express Dir.		
Primary Direction		
Interstate Route		
US Route		
NJ Route		
County Road		
Interchange Number		
Grade Separated Interchange		
Traffic Signal		
Traffic Monitoring Sites		
Road Underpass		
Road Overpass		
MILES	47.0	48.0
Street Name	I-95	
Jurisdiction	New Jersey Turnpike Authority	
Functional Class	Urban Interstate	
Federal Aid - NHS Sy	STRAHNET Inter.	
Control Section	1240	
Speed Limit	65	
Express	Shoulder	6 + 8
	Number of Lanes	3
	Pavement	36
	Shoulder	12
Local	Shoulder	8
	Number of Lanes	4
	Pavement	48
	Shoulder	12
Structure No.	62,51 92,65 92,65 93,14AS 93,14AN 92,27	93,81
Traffic Volume		
Traffic Sta. ID		
Enlarged Views		

I-95, N.J. TURNPIKE (South to North)

Mile Posts: 49.000 - 51.000

Local	Shoulder	12		
	Pavement	48		
	Number of Lanes	4		
	Shoulder	8		
Express	Median Type	Positive		
	Median Width	VAR		
	Shoulder	8	2	8
	Number of Lanes	3		
Structure No.	96,23S			
Street Name	I-95			
Median Width	VAR			
Median Type	Positive			
Secondary Direction				
Secondary Express Dir.				
Primary Express Dir.				
Primary Direction				
Interstate Route				
US Route				
NJ Route				
County Road				
Interchange Number				
Grade Separated Interchange				
Traffic Signal				
Traffic Monitoring Sites				
Road Underpass				
Road Overpass				
MILES	49.0	50.0	51.0	
Street Name	I-95			
Jurisdiction	New Jersey Turnpike Authority			
Functional Class	Urban Interstate			
Federal Aid - NHS Sy	STRAHNET Inter.			
Control Section	1240		2021	
Speed Limit	65			
Express	Shoulder	8	2	8
	Number of Lanes	3		
	Pavement	36		
	Shoulder	12		
Median Type	Positive			
Median Width	VAR			
Local	Shoulder	8		
	Number of Lanes	4		
	Pavement	48		
	Shoulder	12		
Structure No.	94,40	95,80	95,92A	
Traffic Volume				
Traffic Sta. ID				
Enlarged Views				

SRI = 0000095

Date last inventoried: August 2014

I-95, N.J. TURNPIKE (South to North)

Mile Posts: 51.000 - 53.000

Local	Shoulder	12	
	Pavement	48	
	Number of Lanes	4	
	Shoulder	8	
Express	Median Type	Positive	
	Median Width	VAR	
	Shoulder	12	
	Pavement	36	
Express	Number of Lanes	3	
	Shoulder	8	
	Shoulder	4	
	Shoulder	8	
Structure No.			
Street Name	I-95		
Median Width	VAR		
Median Type	Positive		
Secondary Direction			
Secondary Express Dir.			
Primary Express Dir.			
Primary Direction			
Interstate Route			
US Route			
NJ Route			
County Road			
Interchange Number			
Grade Separated Interchange			
Traffic Signal			
Traffic Monitoring Sites			
Road Underpass			
Road Overpass			
MILES	51.0	52.0	53.0
Street Name	I-95		
Jurisdiction	New Jersey Turnpike Authority		
Functional Class	Urban Interstate		
Federal Aid - NHS Sy	STRAHNET Inter.		
Control Section	2021		
Speed Limit	65	55	
Express	Shoulder	8	
	Number of Lanes	3	
	Pavement	36	
	Shoulder	12	
Local	Median Type	Positive	
	Median Width	VAR	
	Shoulder	8	
	Number of Lanes	4	
Local	Pavement	48	
	Shoulder	12	
	Shoulder	3	
	Shoulder	36	
Structure No.	96,39	96,89	97,20 97,18A
Traffic Volume	N/A		
Traffic Sta. ID			
Enlarged Views			

SRI = 0000095

Date last inventoried: August 2014

I-95, N.J. TURNPIKE (South to North)

Mile Posts: 53.000 - 55.000

Local	Shoulder	12		
	Pavement	48	36	48
	Number of Lanes	4	3	4
	Shoulder	8	4	2
Median Type		Positive		
Median Width		VAR		
Express	Shoulder	12		
	Pavement	36		
	Number of Lanes	3		
	Shoulder	4		2
Structure No.		98,76	99.7AS,75,79,67AN	100,05 100,15
Street Name		I-95		
Median Width		VAR		
Median Type		Positive		
Secondary Direction				
Secondary Express Dir.				
Primary Express Dir.				
Primary Direction				
Interstate Route				
US Route				
NJ Route				
County Road				
Interchange Number				
Grade Separated Interchange				
Traffic Signal				
Traffic Monitoring Sites				
Road Underpass				
Road Overpass				
MILES	53.0	54.0	55.0	
Street Name	I-95			
Jurisdiction	New Jersey Turnpike Authority			
Functional Class	Urban Interstate			
Federal Aid - NHS Sy	STRAHNET Inter.			
Control Section	2021			
Speed Limit	55			
Express	Shoulder	8	4	2
	Number of Lanes	3		
	Pavement	36		
	Shoulder	12		
Median Type		Positive		
Median Width		VAR		
Local	Shoulder	8	4	2
	Number of Lanes	3		
	Pavement	36		
	Shoulder	12		
Structure No.		98,48	98,76 99,10 99,35A 99,34 99,42,44	100,29
Traffic Volume				
Traffic Sta. ID				
Enlarged Views		See Enlarged View #41		

SRI = 0000095

Date last inventoried: August 2014

Local	Shoulder	12	
	Pavement	48	
	Number of Lanes	4	
	Shoulder	2 + 4	
Express	Shoulder	12	
	Pavement	36	
	Number of Lanes	3	
	Shoulder	2 + 6	
Structure No.			
Street Name	I-95		
Median Width	VAR		
Median Type	Positive		
Secondary Direction			
Secondary Express Dir.			
Primary Express Dir.			
Primary Direction			
Interstate Route			
US Route			
NJ Route			
County Road			
Interchange Number			
Grade Separated Interchange			
Traffic Signal			
Traffic Monitoring Sites			
Road Underpass			
Road Overpass			
MILES	55.0	56.0	57.0
Street Name	I-95		
Jurisdiction	New Jersey Turnpike Authority		
Functional Class	Urban Interstate		
Federal Aid - NHS Sy	STRAHNET Inter.		
Control Section	2021		
Speed Limit	55		
Express	Shoulder	2 + 4	
	Number of Lanes	3	
	Pavement	36	
	Shoulder	12	
Median Type	Positive		
Median Width	VAR		
Local	Shoulder	2 + 6 + 8	
	Number of Lanes	4	
	Pavement	48	
	Shoulder	12	
Structure No.	100.35, 100.45, 100.55, 100.65, 100.76, 100.86, 101.03, 101.54S, 101.65A, 101.94		
Traffic Volume			
Traffic Sta. ID			
Enlarged Views			

I-95, N.J. TURNPIKE (South to North)

Mile Posts: 57.000 - 59.000

Local	Shoulder	12	
	Pavement	48	36
	Number of Lanes	4	3
	Shoulder	4	0
Median Type		Positive	
Median Width		VAR	
Express	Shoulder	12	
	Pavement	36	
	Number of Lanes	3	
	Shoulder	6	
Structure No.			
Street Name		I-95	
Median Width		VAR	
Median Type		Positive	
Secondary Direction	Secondary Direction		
Secondary Express Dir.	Secondary Express Dir.		
Primary Express Dir.	Primary Express Dir.		
Primary Direction	Primary Direction		
Interstate Route	287		
US Route	22		
NJ Route	21		
County Road	689		
Interchange Number	2		
Grade Separated Interchange			
Traffic Signal			
Traffic Monitoring Sites			
Road Underpass			
Road Overpass			
MILES	57.0	58.0	59.0
Street Name	I-95		
Jurisdiction	New Jersey Turnpike Authority		
Functional Class	Urban Interstate		
Federal Aid - NHS Sy	STRAHNET Inter.		
Control Section	2021		0700
Speed Limit	55		
Express	Shoulder	4	
	Number of Lanes	3	
	Pavement	36	
	Shoulder	12	
Median Type		Positive	
Median Width		VAR	
Local	Shoulder	8	
	Number of Lanes	4	
	Pavement	48	
	Shoulder	12	
Structure No.		N/A	103.53
Traffic Volume			
Traffic Sta. ID			
Enlarged Views			

SRI = 0000095__

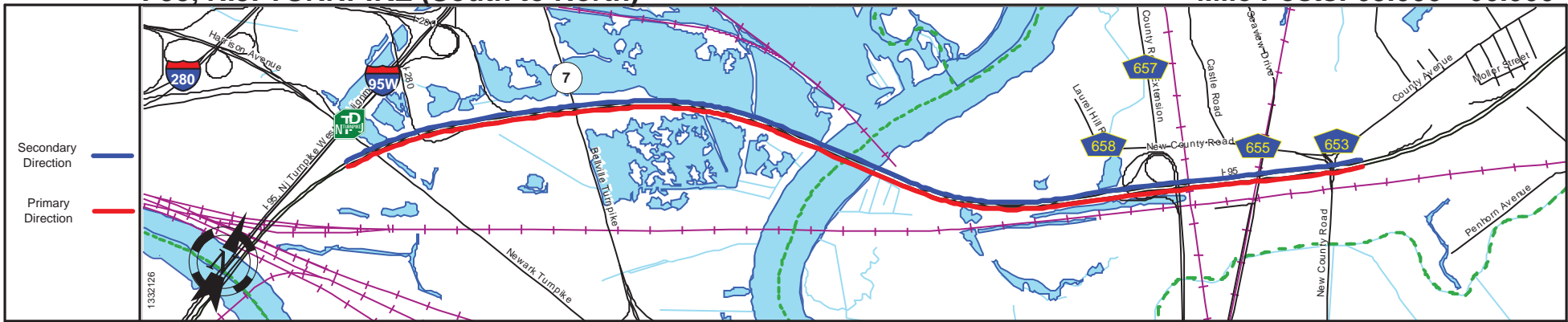
Date last inventoried: August 2014

Local	Shoulder	12	
	Pavement	36	24
	Number of Lanes	3	2
	Shoulder	4	5
Median Type		Positive	
Median Width		VAR	
Express	Shoulder	12	
	Pavement	36	24
	Number of Lanes	3	2
	Shoulder	6	
Structure No.			
Street Name		I-95	
Median Width		VAR	
Median Type		Positive	
MILES		59.0	61.0
Street Name		I-95	
Jurisdiction		New Jersey Turnpike Authority	
Functional Class		Urban Interstate	
Federal Aid - NHS Sy		STRAHNET Inter.	
Control Section		0700	
Speed Limit		55	
Express	Shoulder	4	6
	Number of Lanes	3	2
	Pavement	36	24
	Shoulder	12	
Median Type		Positive	
Median Width		VAR	
Local	Shoulder	8	4
	Number of Lanes	4	2
	Pavement	48	24
	Shoulder	12	
Structure No.		104.74, 104.83, 104.72, 104.82	105.18, 105.56, 105.79, 105.93, E106.15A, E106.26A
Traffic Volume			
Traffic Sta. ID			
Enlarged Views			

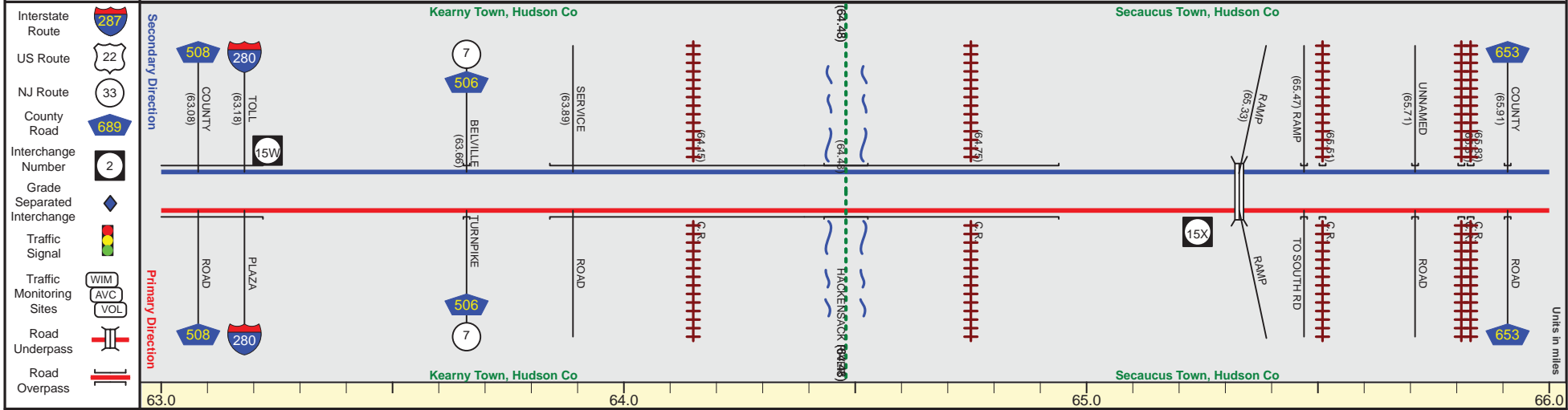
Local	Shoulder	12		
	Pavement	24	36	
	Number of Lanes	2	3	
	Shoulder	5		
Express	Median Type	Positive		
	Median Width	VAR		
	Shoulder	12		
	Pavement	24		
Local	Shoulder	12		
	Pavement	24		
	Number of Lanes	2		
	Shoulder	6		
Structure No.				
Street Name	I-95			
Median Width	VAR			
Median Type	Positive			
Secondary Direction				
Secondary Express Dir.				
Primary Express Dir.				
Primary Direction				
Interstate Route				
US Route				
NJ Route				
County Road				
Interchange Number				
Grade Separated Interchange				
Traffic Signal				
Traffic Monitoring Sites				
Road Underpass				
Road Overpass				
MILES	61.0	62.0	63.0	
Street Name	I-95			
Jurisdiction	New Jersey Turnpike Authority			
Functional Class	Urban Interstate			
Federal Aid - NHS Sy	STRAHNET Inter.			
Control Section	0700		0900	
Speed Limit	55			
Express	Shoulder	6		
	Number of Lanes	2		
	Pavement	24		
	Shoulder	12		
Local	Median Type	Positive		
	Median Width	VAR	10	
	Shoulder	4	0	
	Number of Lanes	2	3	
Local	Pavement	24	36	
	Shoulder	12		
	Structure No.	W106.57 W106.68 E106.89A	E107.37 N/A	E107.88 N/A
	Traffic Volume			
Traffic Sta. ID				
Enlarged Views	See Enlarged View #54		See Enlarged View #46	

I-95, N.J. TURNPIKE (South to North)

Mile Posts: 63.000 - 66.000



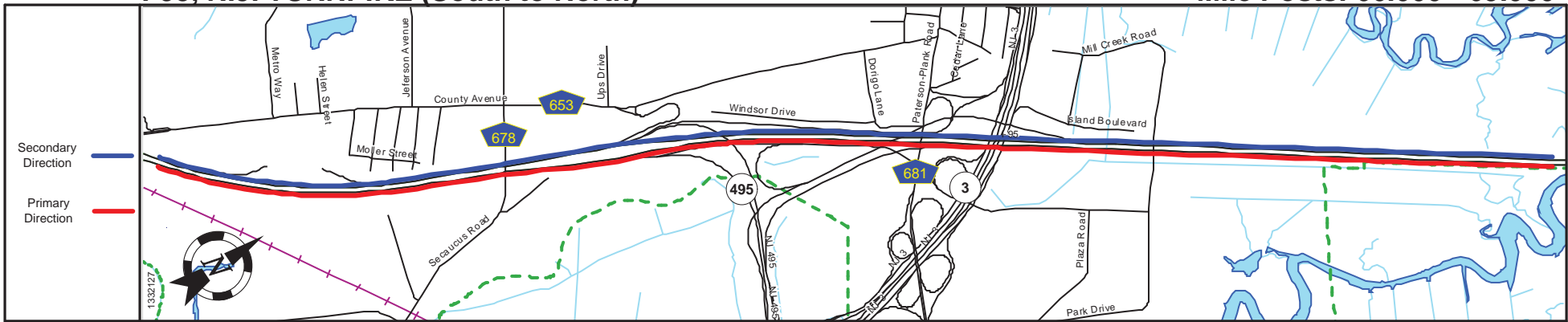
Pavement	36
Shoulder	12
Number of Lanes	3
Speed Limit	55
Street Name	I-95



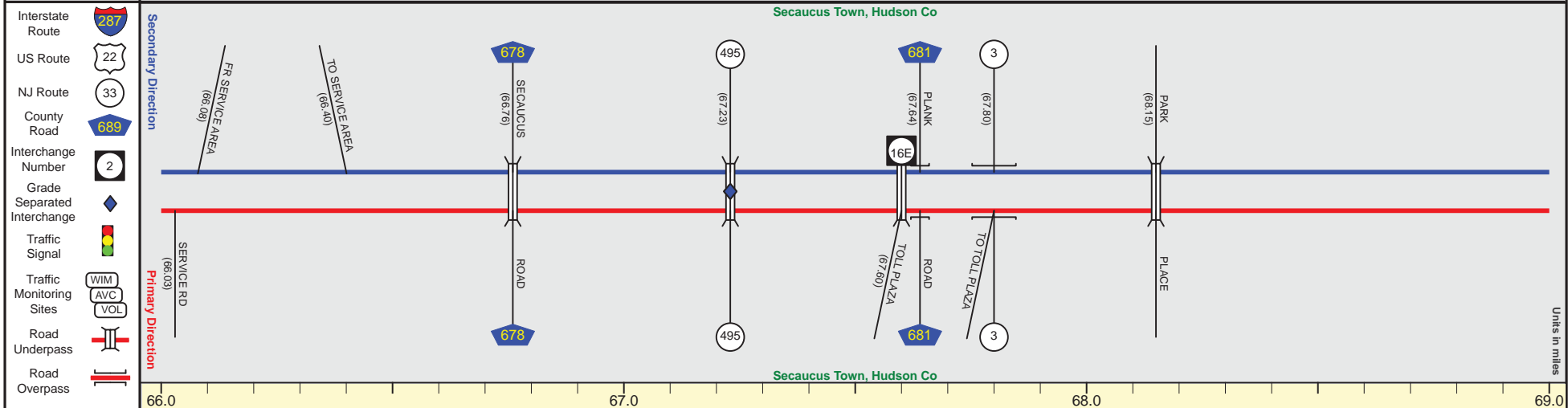
Street Name	I-95	
Jurisdiction	New Jersey Turnpike Authority	
Functional Class	Urban Interstate	
Federal Aid - NHS Sy	STRAHNET Inter.	
Control Section	0900	
Speed Limit	55	
Number of Lanes	3	
Med. Type	Positive	
Med. Width	2	10
Pavement	36	
Shoulder	12	
Traffic Volume		
Traffic Sta. ID		
Structure No.	E109.02	E110.85 E110.67
Enlarged Views	See Enlarged View #46	

SRI = 0000095__

Date last inventoried: August 2014



Pavement	36
Shoulder	12
Number of Lanes	3
Speed Limit	55
Street Name	I-95

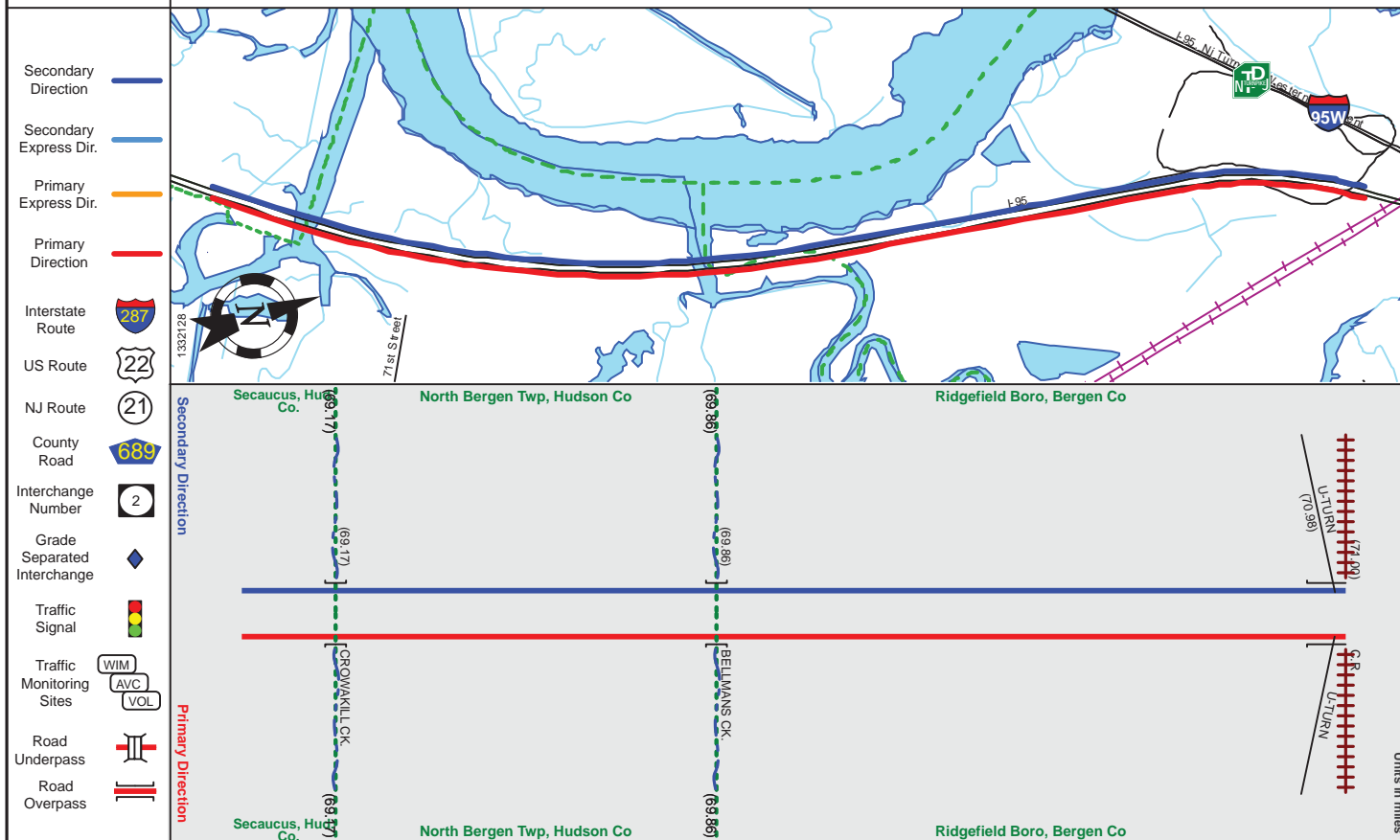


Street Name	I-95		
Jurisdiction	New Jersey Turnpike Authority		
Functional Class	Urban Interstate		
Federal Aid - NHS Sy	STRAHNET Inter.		
Control Section	0900		
Speed Limit	55		
Number of Lanes	3	5	3
Med. Type	Positive		
Med. Width	10		
Pavement	36	60	36
Shoulder	12		
Traffic Volume			
Traffic Sta. ID			
Structure No.	N/A	N/A	E113.00 E112.95A E113.16 E113.50
Enlarged Views		See Enlarged View #47	

I-95, N.J. TURNPIKE (South to North)

Mile Posts: 69.000 - 71.000

Local	Shoulder	12
	Pavement	36
	Number of Lanes	3
Express	Shoulder	
	Pavement	
	Number of Lanes	
	Shoulder	
	Median Type	
	Median Width	
Structure No.		
Street Name	I-95	
Median Width		
Median Type		



MILES	69.0	70.0	71.0
-------	------	------	------

Street Name	I-95		
Jurisdiction	New Jersey Turnpike Authority		
Functional Class	Urban Interstate		
Federal Aid - NHS Sy	STRAHNET Inter.		
Control Section	0900	0200	
Speed Limit	55		
Express	Shoulder		
	Number of Lanes		
	Pavement		
	Shoulder		
	Median Type	Positive	
Median Width	10	4	
Local	Shoulder	4	1
	Number of Lanes	3	
	Pavement	36	
	Shoulder	12	
	Structure No.	E114.52	E115.21
Traffic Volume			
Traffic Sta. ID			
Enlarged Views			

SRI = 0000095

Date last inventoried: August 2014

I-95, N.J. TURNPIKE (South to North)

Mile Posts: 71.000 - 73.000

Local	Shoulder	12			
	Pavement	36		24	48
	Number of Lanes	3		2	4
	Shoulder	2		5	0
Median Type		Positive			
Median Width		VAR			
Express	Shoulder	12			
	Pavement	24		36	
	Number of Lanes	2		3	
	Shoulder	2		6	
Structure No.					
Street Name		I-95			
Median Width		VAR			
Median Type		Positive			
Secondary Direction					
Secondary Express Dir.					
Primary Express Dir.					
Primary Direction					
Interstate Route					
US Route					
NJ Route					
County Road					
Interchange Number					
Grade Separated Interchange					
Traffic Signal					
Traffic Monitoring Sites					
Road Underpass					
Road Overpass					
MILES	71.0		72.0		73.0
Street Name	I-95				
Jurisdiction	New Jersey Turnpike Authority				
Functional Class	Urban Interstate				
Federal Aid - NHS Sy	STRAHNET Inter.				
Control Section	0200		0229		
Speed Limit	55				
Express	Shoulder	6			
	Number of Lanes			2	8
	Pavement			24	
	Shoulder			12	
Median Type		Positive			
Median Width		4		VAR	
Local	Shoulder	1		4	2
	Number of Lanes	3	2	4	3
	Pavement	36	24	48	36
	Shoulder			12	
Structure No.	E116.4	E116.72A E116.B	E117.16	E117.27	117.67
Traffic Volume					
Traffic Sta. ID					
Enlarged Views					

SRI = 0000095

Date last inventoried: August 2014

I-95, N.J. TURNPIKE (South to North)

Mile Posts: 73.000 - 75.000

Local	Shoulder	12				
	Pavement	48	36	24	36	
	Number of Lanes	4	3	2	3	
	Shoulder	0				
Express	Median Type	Positive		Positive		
	Median Width	VAR		VAR		
	Shoulder	12		12		
	Pavement	36	12	24	24	
	Number of Lanes	3	1	2	2	
	Shoulder	6	2	8	2	
Structure No.						
Street Name	I-95					
Median Width	VAR					
Median Type	Positive					
Secondary Direction						
Secondary Express Dir.						
Primary Express Dir.						
Primary Direction						
Interstate Route						
US Route						
NJ Route						
County Road						
Interchange Number						
Grade Separated Interchange						
Traffic Signal						
Traffic Monitoring Sites						
Road Underpass						
Road Overpass						
MILES	73.0		74.0		75.0	
Street Name	I-95					
Jurisdiction	New Jersey Turnpike Authority					
Functional Class	Urban Interstate					
Federal Aid - NHS Sy	STRAHNET Inter.					
Control Section	0229			0230		
Speed Limit	55					
Express	Shoulder	0	12	2	8	2
	Number of Lanes	2			2	
	Pavement	24			24	
	Shoulder	12	0		12	
Median Type	Positive					
Median Width	VAR					
Local	Shoulder	2		0		
	Number of Lanes	4	2		3	
	Pavement	48	24		36	
	Shoulder	12	0		12	
Structure No.	153 154		0229-156, 157		N/A	0230 160
Traffic Volume						
Traffic Sta. ID						
Enlarged Views						

SRI = 0000095

Date last inventoried: August 2014

I-95, N.J. TURNPIKE (South to North)

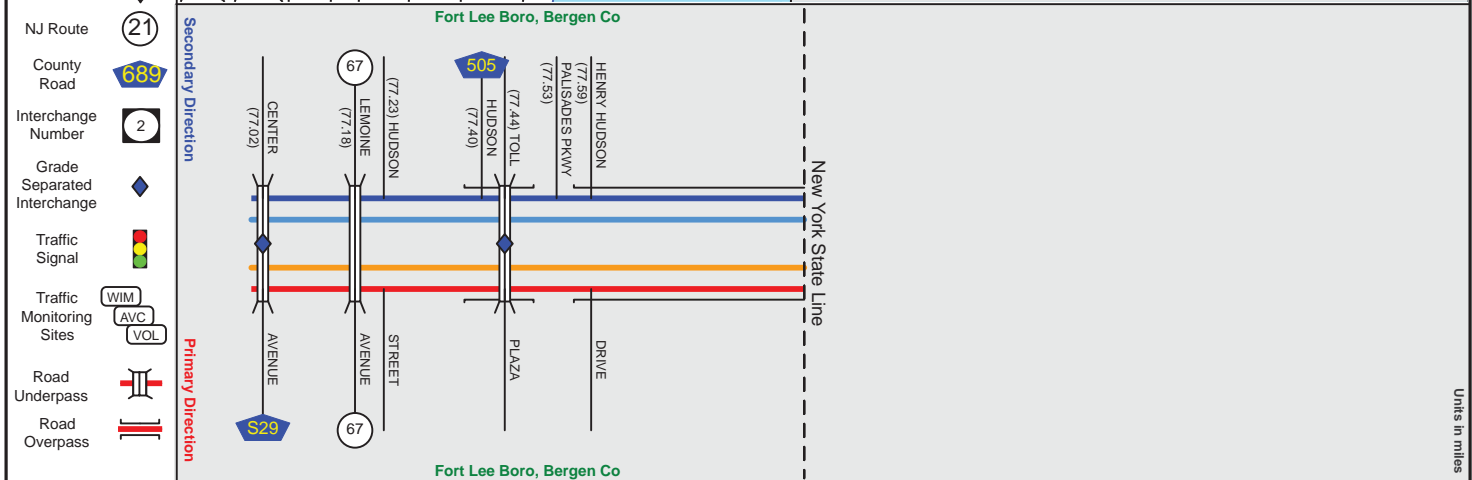
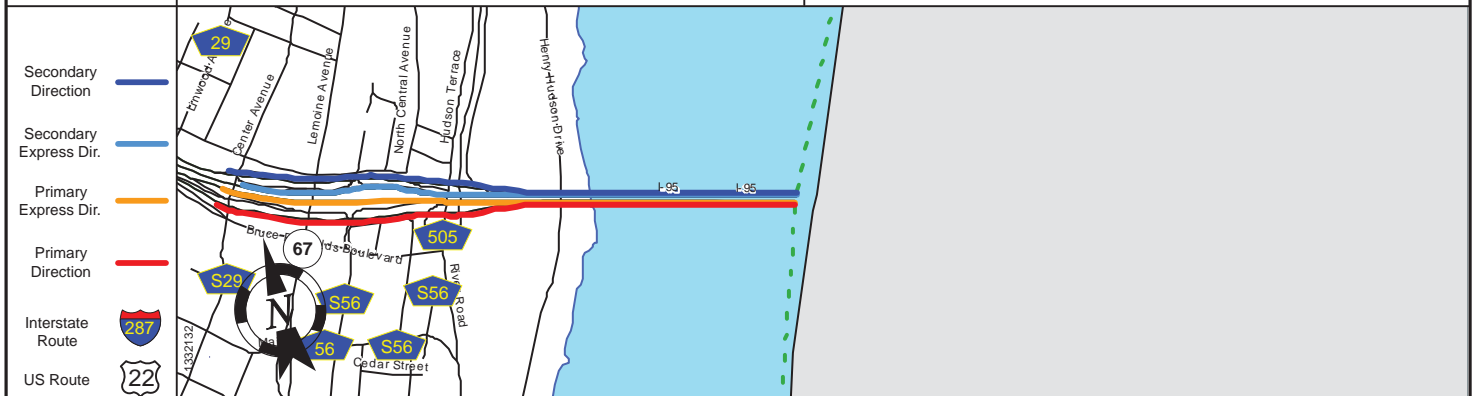
Mile Posts: 75.000 - 77.000

Local		Shoulder		Pavement		Number of Lanes		Shoulder	
		12				36		0	
						3			
		0							
Median Type		Positive							
Median Width		VAR							
Express		Shoulder		Pavement		Number of Lanes		Shoulder	
		12		24		2		0	
		4				3			
		8				4		0	
Structure No.									
Street Name		I-95							
Median Width		VAR							
Median Type		Positive							
Secondary Direction									
Secondary Express Dir.									
Primary Express Dir.									
Primary Direction									
Interstate Route									
US Route									
NJ Route									
County Road									
Interchange Number									
Grade Separated Interchange									
Traffic Signal									
Traffic Monitoring Sites									
Road Underpass									
Road Overpass									
MILES		75.0		76.0		77.0			
Street Name		I-95							
Jurisdiction		New Jersey Turnpike Authority						Port Authority of N.Y. & N.J.	
Functional Class		Urban Interstate							
Federal Aid - NHS Sy		STRAHNET Inter.							
Control Section		0230							
Speed Limit		55							
Express		Shoulder		Pavement		Number of Lanes		Shoulder	
		2		24		2		0	
		12				4		4	
Median Type		Positive							
Median Width		VAR							
Local		Shoulder		Pavement		Number of Lanes		Shoulder	
		0		48		3		0	
		2				4		4	
		8				3		48	
Structure No.		N/A 0230162, 163		0230164		165		0206184	
Traffic Volume								0202160	
Traffic Sta. ID								N/A N/A	
Enlarged Views		See Enlarged View #2							

SRI = 0000095

Date last inventoried: August 2014

Local	Shoulder	0
	Pavement	36
	Number of Lanes	3
	Shoulder	0
Median Type		Positive
Median Width		VAR
Express	Shoulder	0
	Pavement	36
	Number of Lanes	3
	Shoulder	0
Structure No.		400001
Street Name		I-95
Median Width		VAR
Median Type		Positive



MILES	77.0	78.0	79.0
-------	------	------	------

Street Name	I-95	George Washington Bridge
Jurisdiction	Port Authority of N.Y & N.J.	
Functional Class	Urban Interstate	
Federal Aid - NHS Sy	STRAHNET Inter.	
Control Section	0230	
Speed Limit	55	
Express	Shoulder	0
	Number of Lanes	4
	Pavement	48
	Shoulder	4 + 0
Median Type		Positive
Median Width		VAR
Local	Shoulder	0
	Number of Lanes	4 + 3
	Pavement	48 + 36
	Shoulder	0
Structure No.	N/A	N/A
Traffic Volume		
Traffic Sta. ID		
Enlarged Views	See Enlarged View #2	

MP 77.96 = End/Duplic. With US 1, US 9, US 46
End I-95 MP=77.96