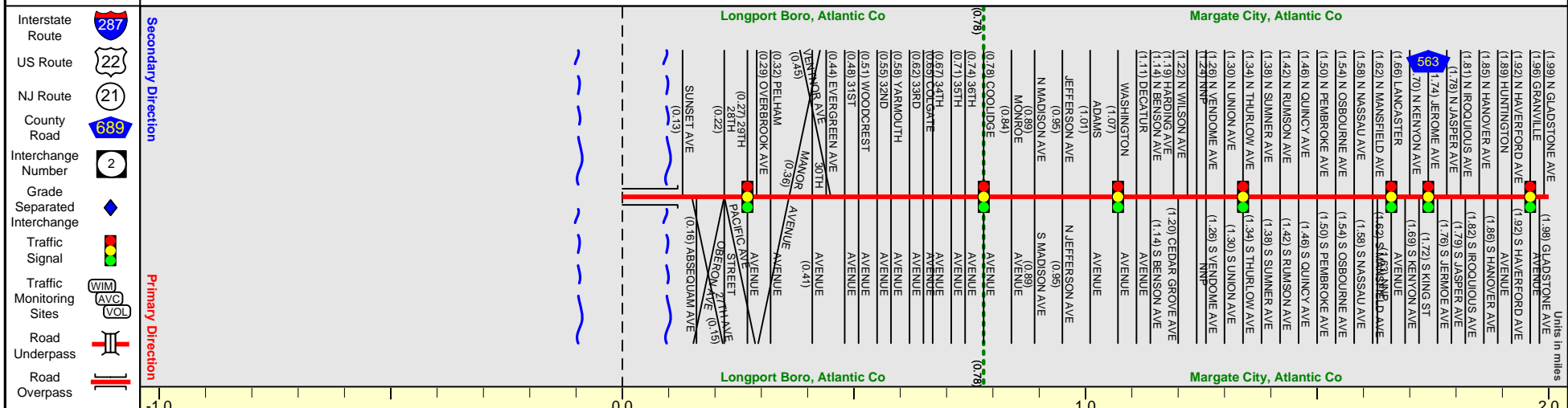




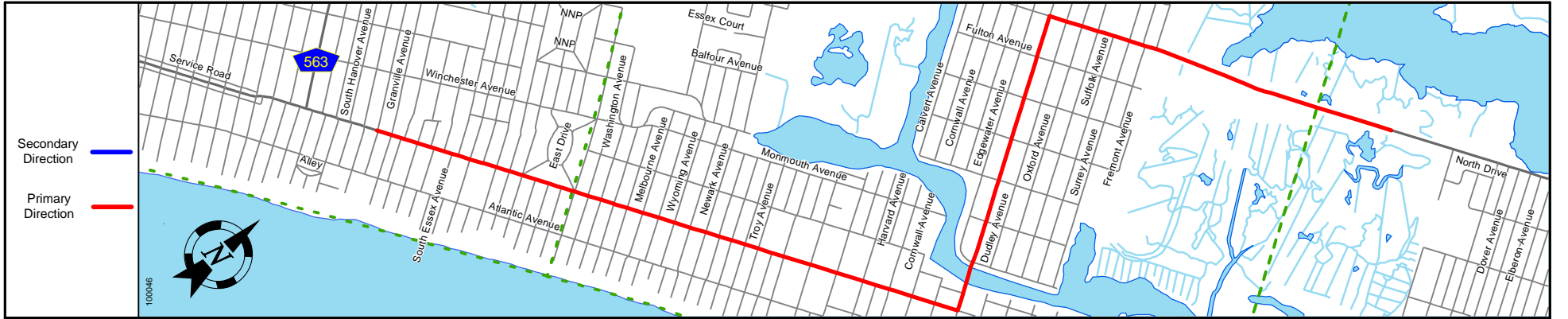
Pavement	
Shoulder	
Number of Lanes	
Speed Limit	
Street Name	



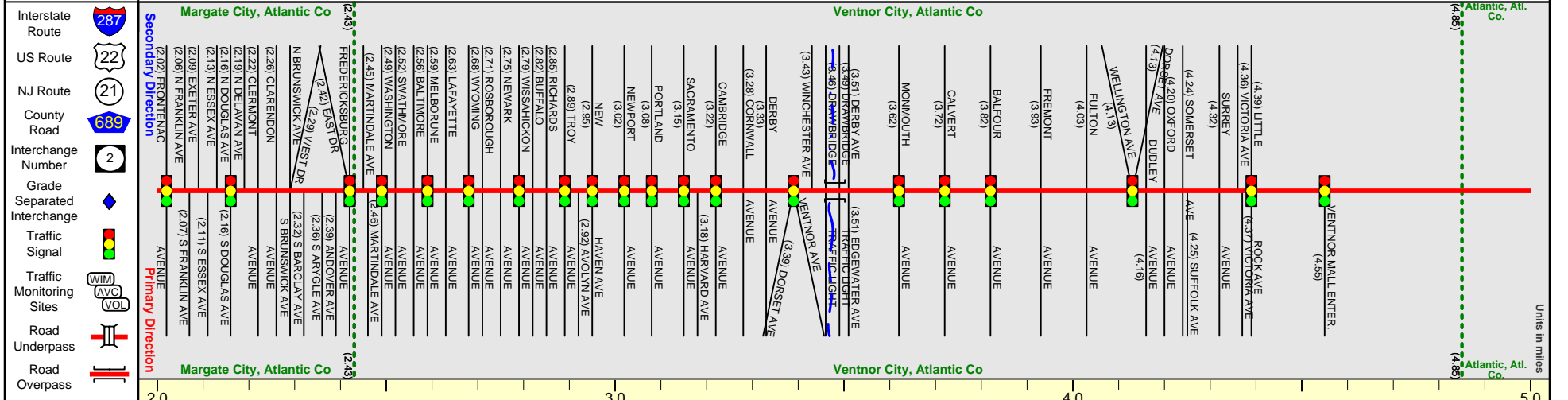
Street Name	
Jurisdiction	County
Functional Class	Urban Principal Arterial
Federal Aid - NHS Sy	STP
Control Section	
Speed Limit	25
Number of Lanes	2
Med. Type	None
Med. Width	0
Pavement	
Shoulder	0
Traffic Volume	7,298 (2005)
Traffic Sta. ID	8-4-536
Structure No.	
Enlarged Views	BRIDGE

ATLANTIC COUNTY 629 (South to North)

Mile Posts: 2.000 - 5.000



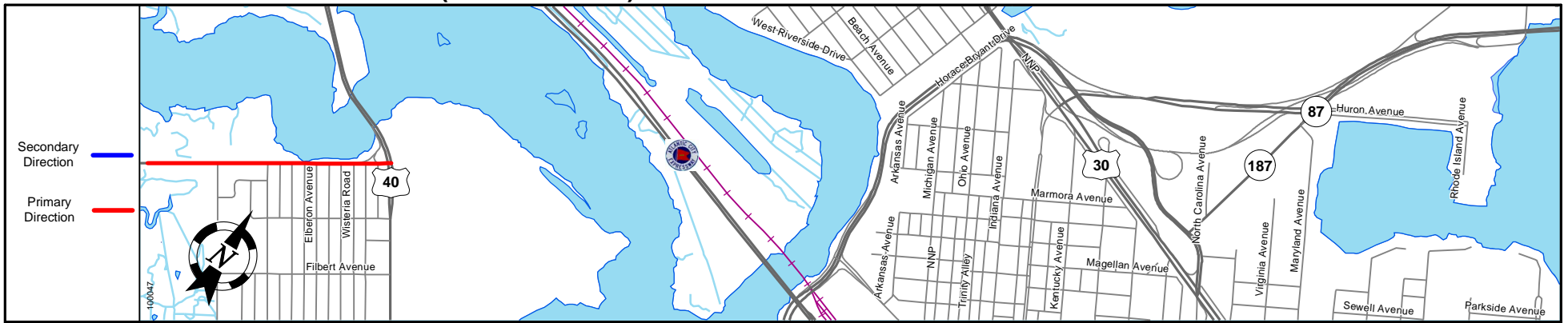
Pavement	
Shoulder	
Number of Lanes	
Speed Limit	
Street Name	



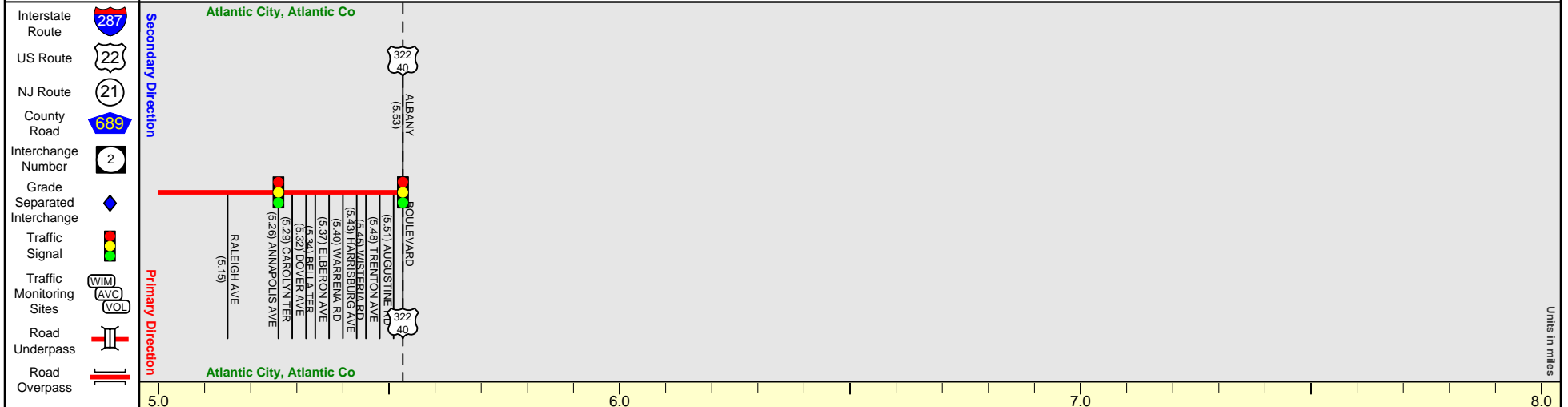
Street Name	Ventor Avenue		Dorset Avenue		Wellington Avenue		West End Avenue
Jurisdiction	County						
Functional Class	Urban Principal Arterial						
Federal Aid - NHS Sy	STP						
Control Section							
Speed Limit	25		30		35		40
Number of Lanes	53		42		36		12
Med. Type	None						
Med. Width	0						
Pavement	53		42		36		12
Shoulder	0		5		12		
Traffic Volume	19,051 (2005)						
Traffic Sta. ID	8-8-543						
Structure No.	DRAWBRIDGE						
Enlarged Views							

SRI = 0100629

Date last inventoried: August 2001



Pavement	
Shoulder	
Number of Lanes	
Speed Limit	
Street Name	



Street Name	West End Avenue	
Jurisdiction	County	
Functional Class	Urban Principal Arterial	
Federal Aid - NHS Sy	STP	
Control Section		End Atlantic County 629 MP=5.53
Speed Limit	40	
Number of Lanes	2	
Med. Type	None	
Med. Width	0	
Pavement	36	
Shoulder	12	6
Traffic Volume	13,775 (2008) 19,051 (2005)	
Traffic Sta. ID	8-8-349 8-8-543	
Structure No.		
Enlarged Views		