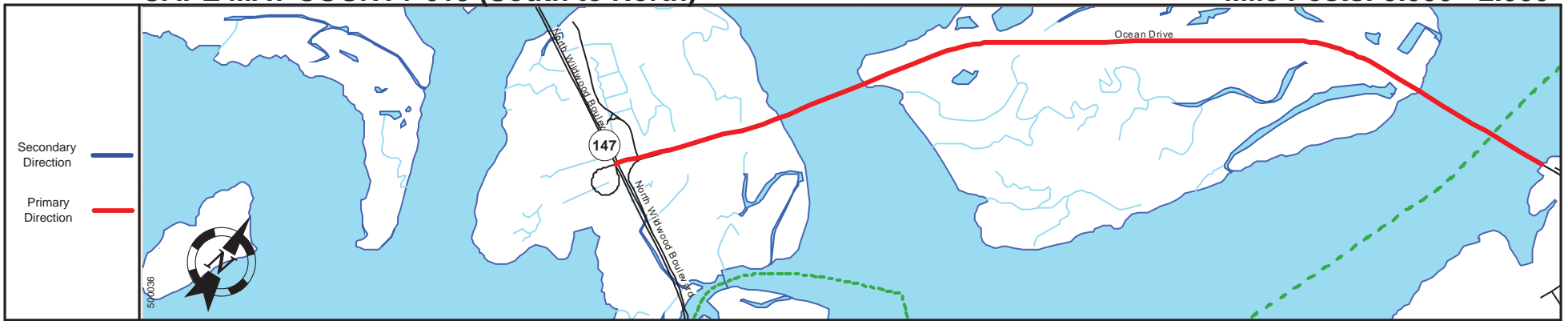
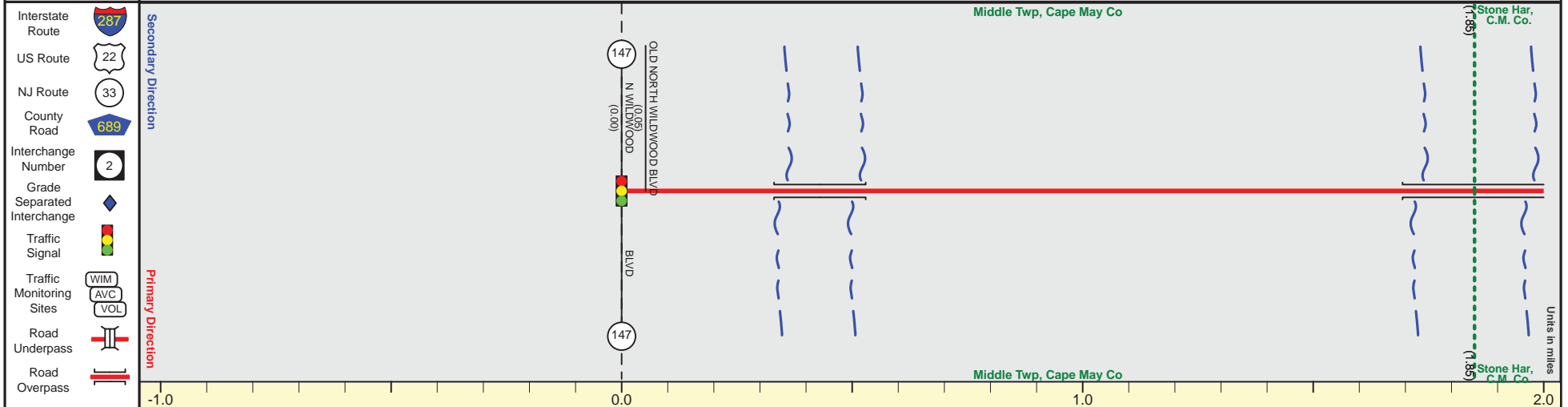


# CAPE MAY COUNTY 619 (South to North)

Mile Posts: 0.000 - 2.000



Pavement	
Shoulder	
Number of Lanes	
Speed Limit	
Street Name	



Street Name	Ocean Drive	
Jurisdiction	County	
Functional Class	Rural Minor Arterial	Urban Minor Arterial
Federal Aid - NHS Sy	STP	
Control Section		
Speed Limit	25	50
Number of Lanes	2	
Med. Type	None	
Med. Width	0	
Pavement	36	24
Shoulder	0	8
Traffic Volume	8	1
Traffic Sta. ID		
Structure No.		
Enlarged Views		

SRI = 05000619\_\_

Date last inventoried: July 2011

# CAPE MAY COUNTY 619 (South to North)

Mile Posts: 2.000 - 5.000



Pavement	
Shoulder	
Number of Lanes	
Speed Limit	
Street Name	

Interstate Route 287 US Route 22 NJ Route 33 County Road 689 Interchange Number 2 Grade Separated Interchange  Traffic Signal  Traffic Monitoring Sites  Road Underpass  Road Overpass 	Secondary Direction 	Stone Harbor Boro, Cape May Co 68TH AVENUE (4.97) 70TH AVENUE (4.81) 72ND AVE (4.71) 74TH AVENUE (4.71) 76TH AVENUE (4.49) 77TH AVENUE (4.44) 78TH AVENUE (4.39) 79TH STREET (4.33) 80TH STREET (4.28) 81ST STREET (4.23) 82ND STREET (4.17) 83RD STREET (4.12) 84TH STREET (4.07) 85TH STREET (4.01) 86TH STREET (3.96) 87TH STREET (3.91) 88TH STREET (3.86) 89TH STREET (3.80) 90TH STREET (3.75) 91ST STREET (3.69) 92ND STREET (3.64) 93RD STREET (3.59) 94TH STREET (3.54) 95TH STREET (3.48) 96TH STREET (3.43) 97TH STREET (3.37) 98TH STREET (3.32) 99TH STREET (3.27) 100TH STREET (3.22) 101ST STREET (3.16) 102ND STREET (3.11) 103RD STREET (3.06) 104TH STREET (3.00) 105TH STREET (2.95) 106TH STREET (2.89) 107TH STREET (2.80) 108TH STREET (2.75) 109TH STREET (2.70) 110TH STREET (2.65) 111TH STREET (2.59) 112TH STREET (2.54) 113TH STREET (2.48) 114TH STREET (2.43) 115TH STREET (2.37) 116TH STREET (2.32) 117TH STREET (2.27) 118TH STREET (2.21) 119TH STREET (2.16) 120TH STREET (2.10) 121ST STREET (2.05) 122ND STREET (2.00)	Primary Direction 	Stone Harbor Boro, Cape May Co 68TH AVENUE (4.97) 70TH AVENUE (4.81) 72ND AVE (4.71) 74TH AVENUE (4.71) 76TH AVENUE (4.49) 77TH AVENUE (4.44) 78TH AVENUE (4.39) 79TH STREET (4.33) 80TH STREET (4.28) 81ST STREET (4.23) 82ND STREET (4.17) 83RD STREET (4.12) 84TH STREET (4.07) 85TH STREET (4.01) 86TH STREET (3.96) 87TH STREET (3.91) 88TH STREET (3.86) 89TH STREET (3.80) 90TH STREET (3.75) 91ST STREET (3.69) 92ND STREET (3.64) 93RD STREET (3.59) 94TH STREET (3.54) 95TH STREET (3.48) 96TH STREET (3.43) 97TH STREET (3.37) 98TH STREET (3.32) 99TH STREET (3.27) 100TH STREET (3.22) 101ST STREET (3.16) 102ND STREET (3.11) 103RD STREET (3.06) 104TH STREET (3.00) 105TH STREET (2.95) 106TH STREET (2.89) 107TH STREET (2.80) 108TH STREET (2.75) 109TH STREET (2.70) 110TH STREET (2.65) 111TH STREET (2.59) 112TH STREET (2.54) 113TH STREET (2.48) 114TH STREET (2.43) 115TH STREET (2.37) 116TH STREET (2.32) 117TH STREET (2.27) 118TH STREET (2.21) 119TH STREET (2.16) 120TH STREET (2.10) 121ST STREET (2.05) 122ND STREET (2.00)	Avalon Boro, Cape May Co 68TH AVENUE (4.97) 70TH AVENUE (4.81) 72ND AVE (4.71) 74TH AVENUE (4.71) 76TH AVENUE (4.49) 77TH AVENUE (4.44) 78TH AVENUE (4.39) 79TH STREET (4.33) 80TH STREET (4.28) 81ST STREET (4.23) 82ND STREET (4.17) 83RD STREET (4.12) 84TH STREET (4.07) 85TH STREET (4.01) 86TH STREET (3.96) 87TH STREET (3.91) 88TH STREET (3.86) 89TH STREET (3.80) 90TH STREET (3.75) 91ST STREET (3.69) 92ND STREET (3.64) 93RD STREET (3.59) 94TH STREET (3.54) 95TH STREET (3.48) 96TH STREET (3.43) 97TH STREET (3.37) 98TH STREET (3.32) 99TH STREET (3.27) 100TH STREET (3.22) 101ST STREET (3.16) 102ND STREET (3.11) 103RD STREET (3.06) 104TH STREET (3.00) 105TH STREET (2.95) 106TH STREET (2.89) 107TH STREET (2.80) 108TH STREET (2.75) 109TH STREET (2.70) 110TH STREET (2.65) 111TH STREET (2.59) 112TH STREET (2.54) 113TH STREET (2.48) 114TH STREET (2.43) 115TH STREET (2.37) 116TH STREET (2.32) 117TH STREET (2.27) 118TH STREET (2.21) 119TH STREET (2.16) 120TH STREET (2.10) 121ST STREET (2.05) 122ND STREET (2.00)	Units in miles 2.0 3.0 4.0 5.0
--	-------------------------	--	-----------------------	--	--	-----------------------------------

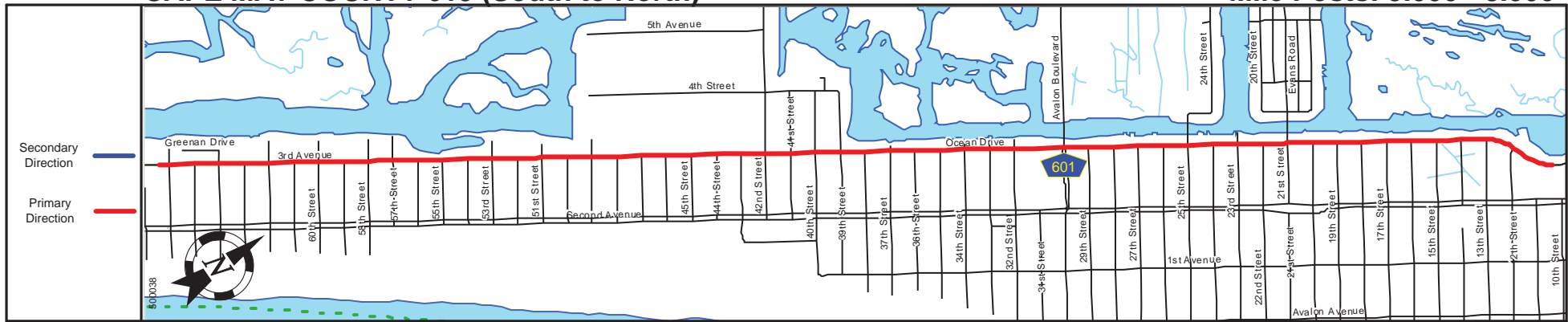
Street Name	Ocean Drive	3rd Avenue
Jurisdiction		County
Functional Class		Urban Minor Arterial
Federal Aid - NHS Sy		STP
Control Section		
Speed Limit	50	25
Number of Lanes		2
Med. Type		None
Med. Width		0
Pavement	24	40
Shoulder	1 8	0
Traffic Volume		1,303 (2012) 3,369 (2013)
Traffic Sta. ID		110510 130520
Structure No.		
Enlarged Views		

SRI = 05000619

Date last inventoried: July 2011

# CAPE MAY COUNTY 619 (South to North)

Mile Posts: 5.000 - 8.000



Pavement
Shoulder
Number of Lanes
Speed Limit
Street Name

Interstate Route		
US Route		
NJ Route		
County Road		
Interchange Number		
Grade Separated Interchange		
Traffic Signal		
Traffic Monitoring Sites		
Road Underpass		
Road Overpass		

Secondary Direction	Avalon Boro, Cape May Co	
	68TH	
	64TH	
	62ND	
	60TH	
	58TH	
	57TH	
	56TH	
	55TH	
	54TH	
	53RD	
	51ST	
	49TH	
	42ND	
	41ST	
	40TH	
	39TH	
	37TH	
	36TH	
	35TH	
	34TH	
	33RD	
	32ND	
	30TH ST	
	29TH ST	
	28TH ST	
	27TH ST	
	26TH ST	
	25TH	
	24TH ST	
	23RD	
	21ST	
	22ND ST	
	20TH	
	19TH ST	
	18TH ST	
	17TH ST	
	16TH ST	
	15TH ST	
	14TH ST	
	13TH ST	
	12TH ST	
Primary Direction		

Street Name	3rd Avenue				Ocean Drive				
Jurisdiction	County								
Functional Class	Urban Minor Arterial								
Federal Aid - NHS Sy	STP								
Control Section	25								
Speed Limit	2								
Number of Lanes	None								
Med. Type	0								
Med. Width	40								
Pavement	48								
Shoulder	40								
Traffic Volume	5,732 (2011)								
Traffic Sta. ID	110511								
Structure No.									
Enlarged Views									

SRI = 05000619

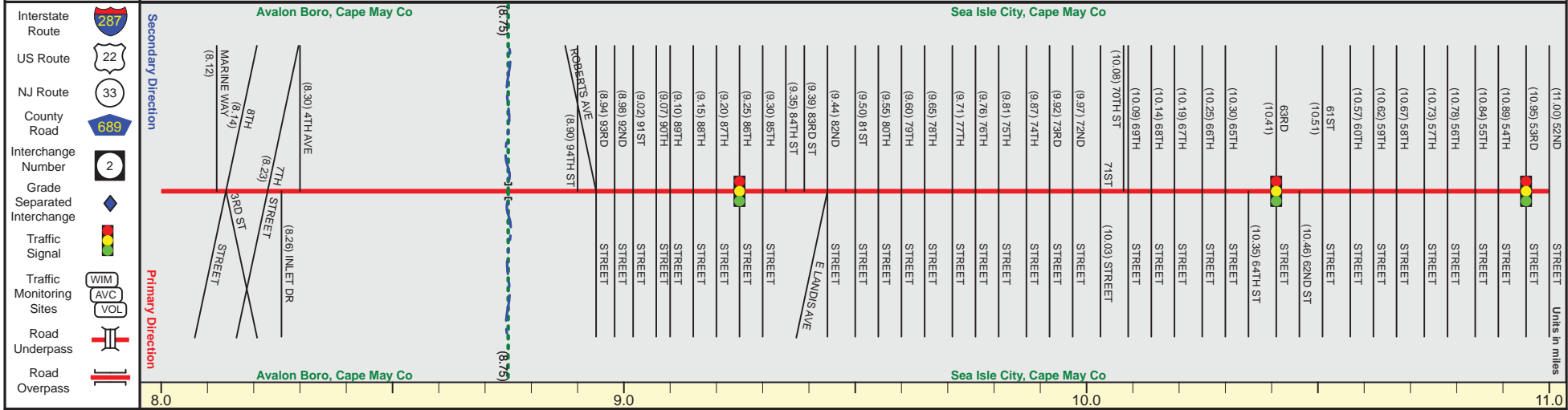
Date last inventoried: July 2011

# CAPE MAY COUNTY 619 (South to North)

Mile Posts: 8.000 - 11.000



Pavement	
Shoulder	
Number of Lanes	
Speed Limit	
Street Name	



Street Name	Ocean Drive					Landis Avenue				
Jurisdiction	Avalon Boro, Cape May Co.					Sea Isle City, Cape May Co.				
Functional Class	Urban Minor Arterial									
Federal Aid - NHS Sy	STP									
Control Section										
Speed Limit	25									
Number of Lanes	2									
Med. Type	None									
Med. Width	0									
Pavement	40	60	24	20	32					40
Shoulder	0		4	1						0
Traffic Volume	1,291 (2012)									
Traffic Sta. ID	120510									
Structure No.										
Enlarged Views										

SRI = 05000619

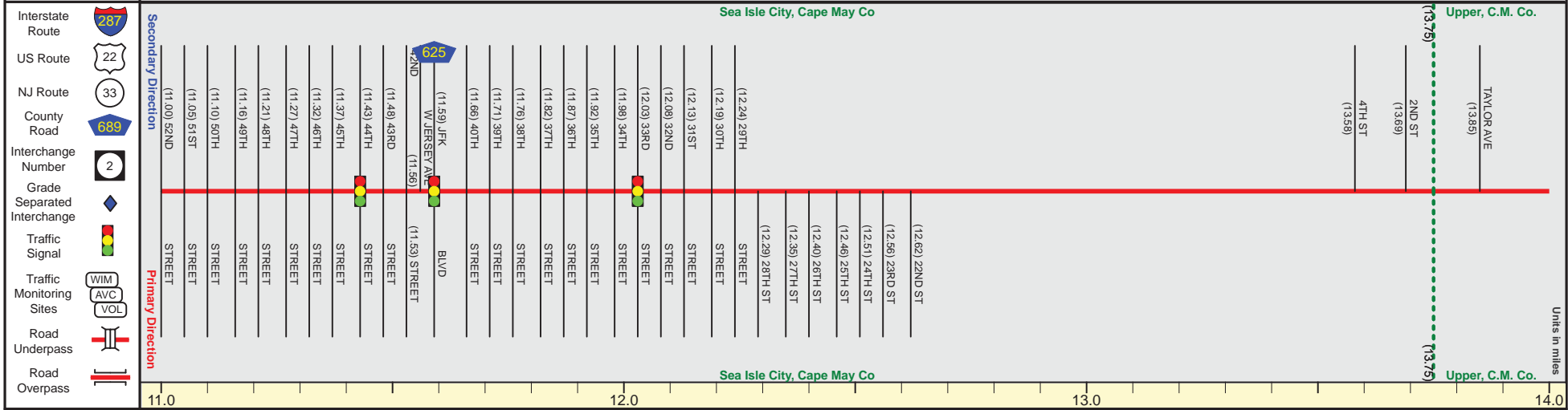
Date last inventoried: July 2011

# CAPE MAY COUNTY 619 (South to North)

Mile Posts: 11.000 - 14.000



Pavement	
Shoulder	
Number of Lanes	
Speed Limit	
Street Name	



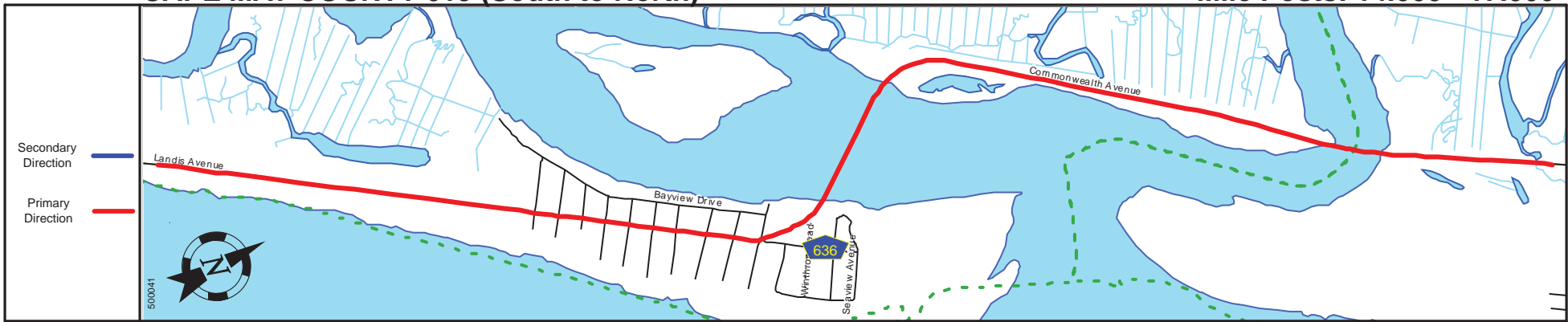
Street Name	Landis Avenue	
Jurisdiction	County	
Functional Class	Urban Minor Arterial	
Federal Aid - NHS Sy	STP	
Control Section		
Speed Limit	25	35
Number of Lanes		2
Med. Type		None
Med. Width		0
Pavement	40	24
Shoulder	0	8
Traffic Volume		2,067 (2013)
Traffic Sta. ID		130519
Structure No.		
Enlarged Views		

SRI = 0500619

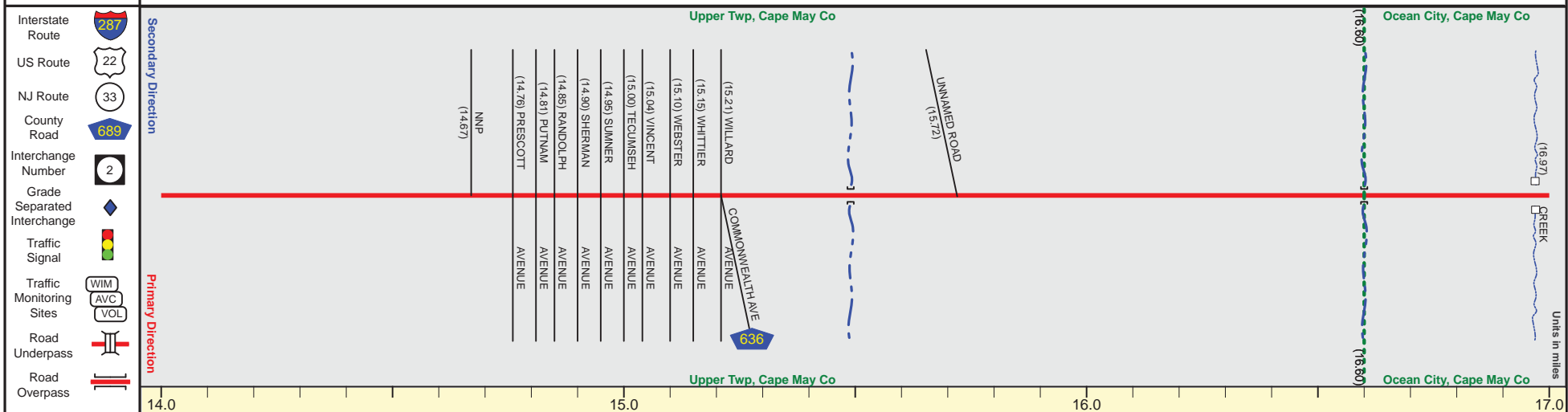
Date last inventoried: July 2011

# CAPE MAY COUNTY 619 (South to North)

Mile Posts: 14.000 - 17.000



Pavement	
Shoulder	
Number of Lanes	
Speed Limit	
Street Name	



Street Name	Landis Avenue		Commonwealth Avenue				
Jurisdiction	County						
Functional Class	Urban Minor Arterial						
Federal Aid - NHS Sy	STP						
Control Section							
Speed Limit	35		30		25	35	45
Number of Lanes	2						
Med. Type	None						
Med. Width	0						
Pavement	24		22			24	
Shoulder	8		1			8	
Traffic Volume	1,742 (2013)						
Traffic Sta. ID	130521						
Structure No.							
Enlarged Views							

SRI = 0500619\_\_

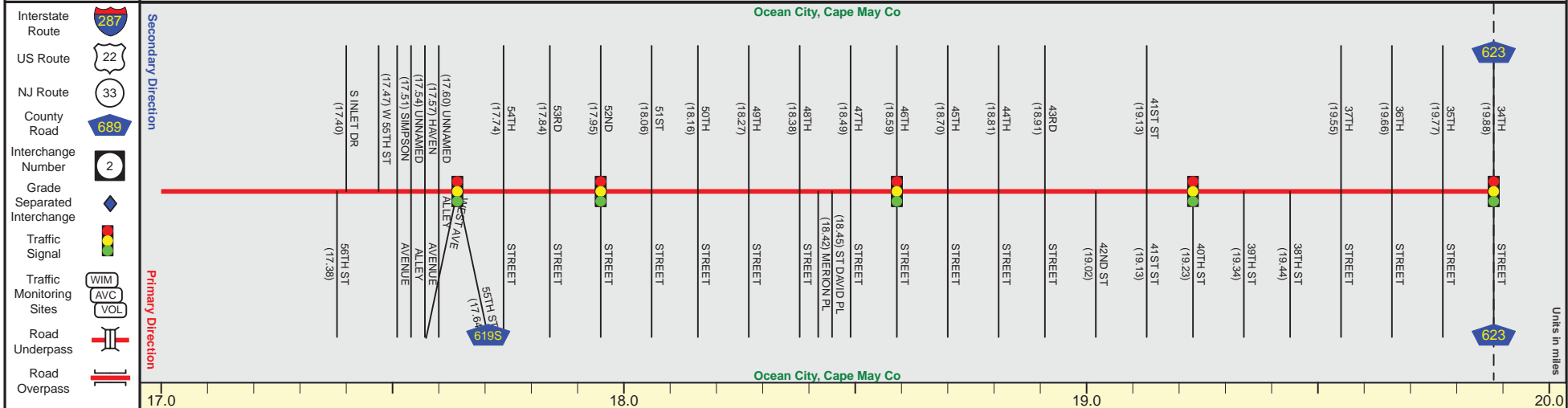
Date last inventoried: July 2011

# CAPE MAY COUNTY 619 (South to North)

Mile Posts: 17.000 - 19.880



Pavement	
Shoulder	
Number of Lanes	
Speed Limit	
Street Name	



Street Name	Commonwealth Avenue				West Avenue		
Jurisdiction	County						
Functional Class	Urban Minor Arterial						
Federal Aid - NHS Sy	STP						
Control Section							
Speed Limit	45	30				35	
Number of Lanes	2						
Med. Type	None						
Med. Width	0						
Pavement	24		38			40	
Shoulder	8	12	8	0		12	
Traffic Volume	884 (2012)				4,614 (2014)		
Traffic Sta. ID	110513				110514		
Structure No.							
Enlarged Views							

SRI = 0500619

Date last inventoried: July 2011

End Cape May County 619 MP=19.88