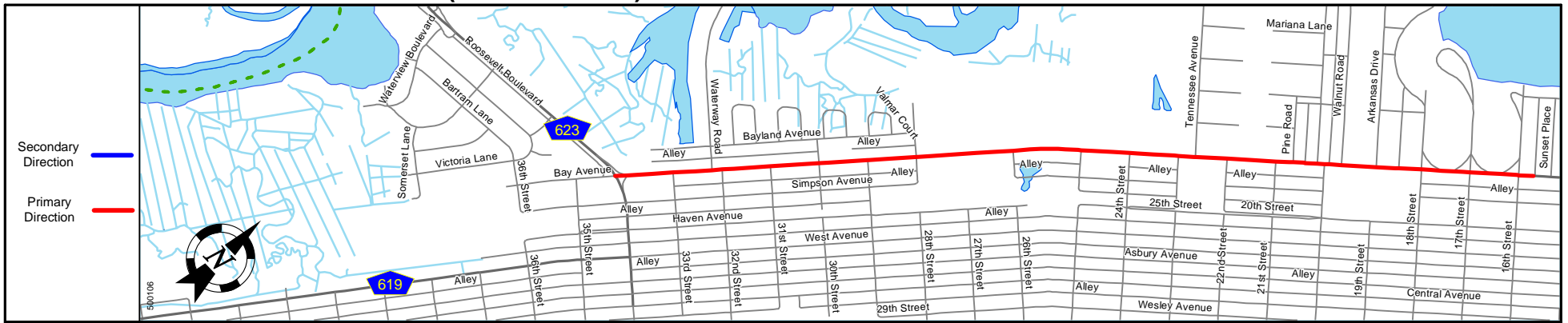
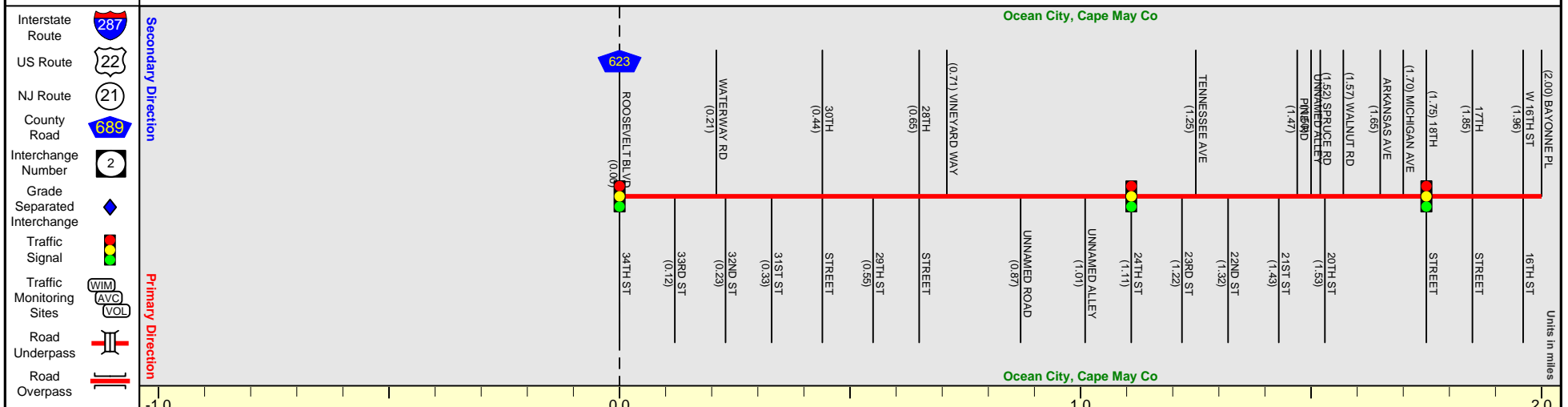


CAPE MAY COUNTY 656 (South to North)

Mile Posts: 0.000 - 2.000



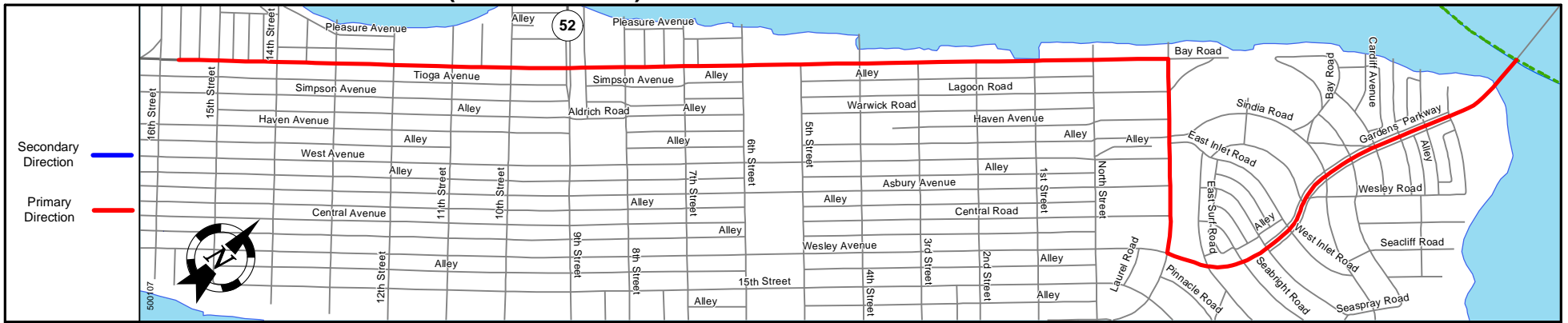
Pavement	
Shoulder	
Number of Lanes	
Speed Limit	
Street Name	



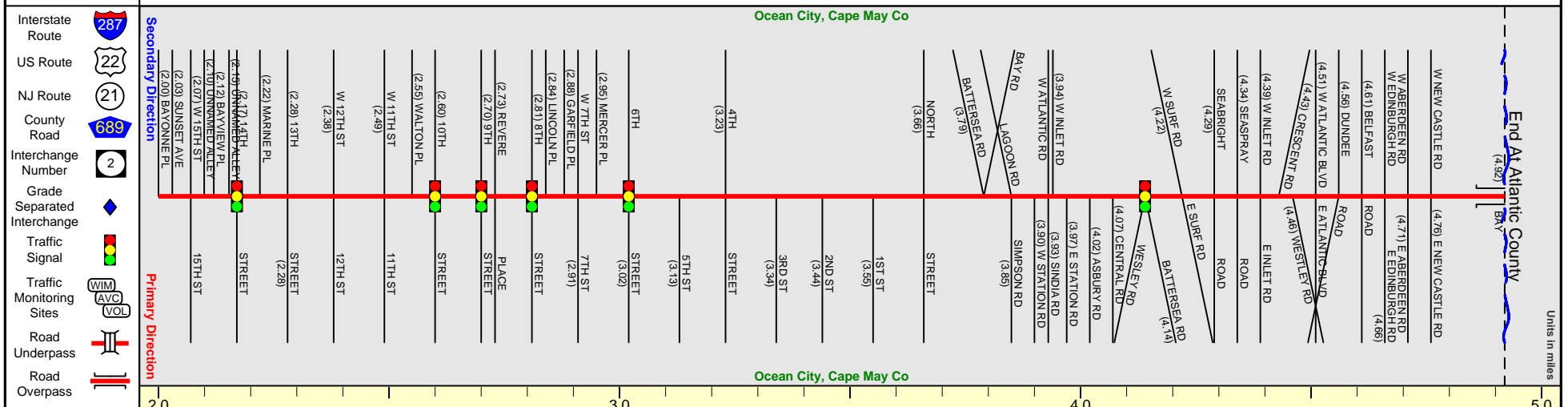
Street Name	Bay Avenue
Jurisdiction	County
Functional Class	Urban Minor Arterial
Federal Aid - NHS Sy	STP
Control Section	
Speed Limit	35 + 40 + 30
Number of Lanes	3 + 2
Med. Type	None
Med. Width	0
Pavement	55 + 38 + 28 + 37 + 46
Shoulder	0
Traffic Volume	0
Traffic Sta. ID	
Structure No.	
Enlarged Views	

SRI = 0500656

Date last inventoried: August 1999



Pavement	
Shoulder	
Number of Lanes	
Speed Limit	
Street Name	



Street Name	Bay Avenue	Battersea Road	Wesley Road
Jurisdiction	County		
Functional Class	Urban Minor Arterial		
Federal Aid - NHS Sy	STP		
Control Section			
Speed Limit	30		25
Number of Lanes		2	
Med. Type		None	
Med. Width		0	
Pavement	46		44
Shoulder		0	
Traffic Volume		3,131 (2005)	
Traffic Sta. ID		8-8,607	
Structure No.			
Enlarged Views			