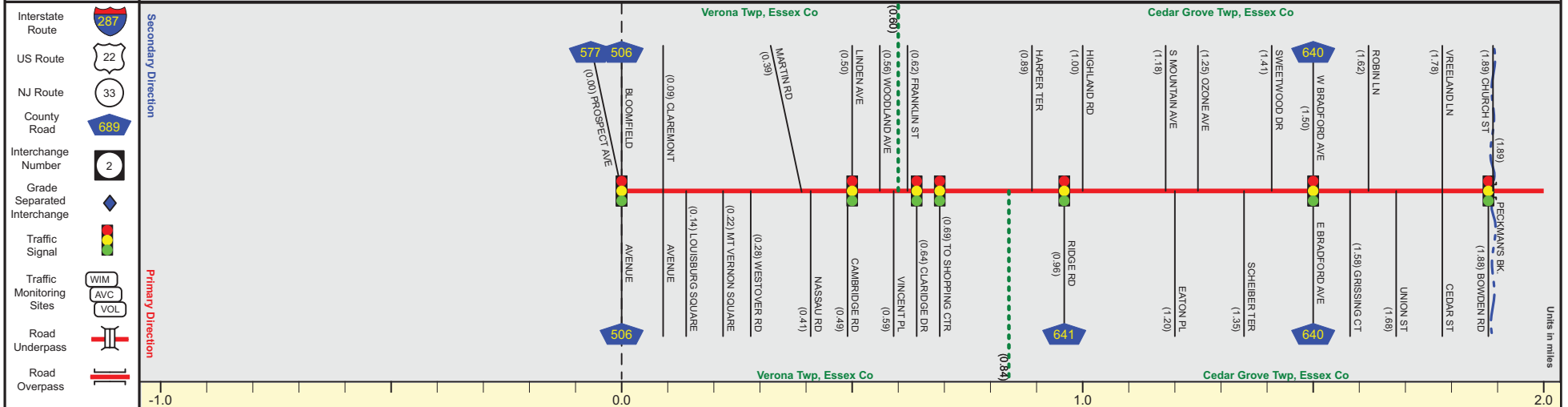
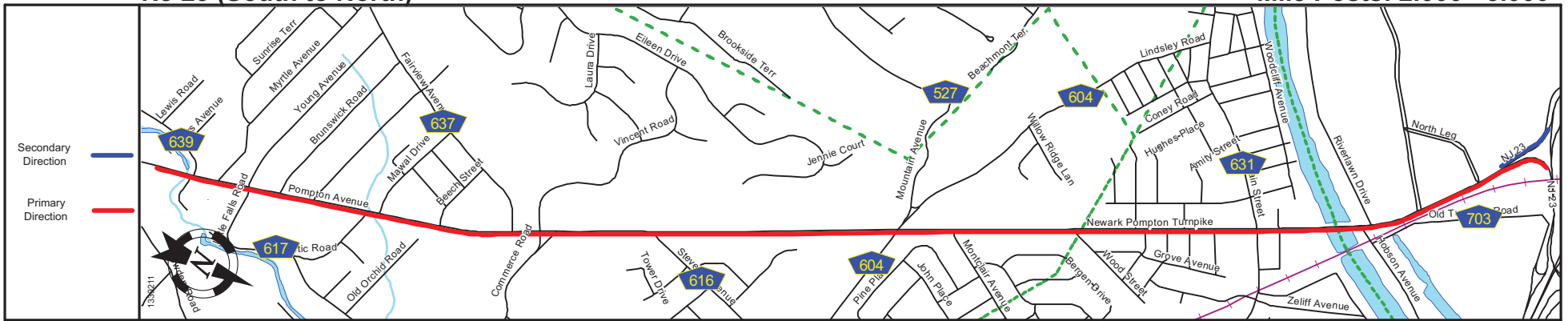


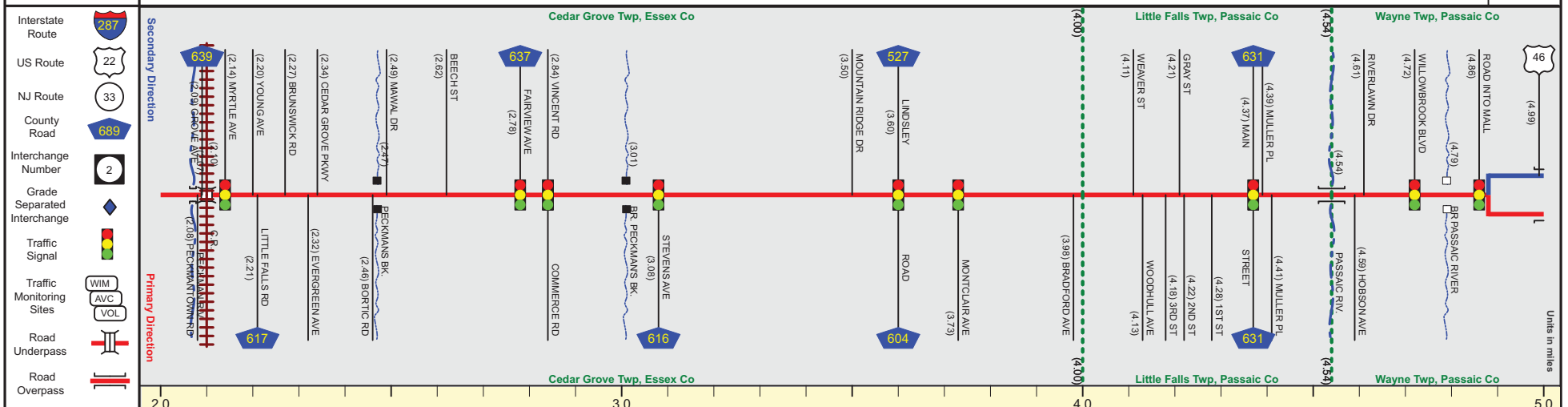
Pavement	
Shoulder	
Number of Lanes	
Speed Limit	
Street Name	



Street Name	Pompton Avenue
Jurisdiction	N.J.D.O.T.
Functional Class	Urban Principal Arterial
Federal Aid - NHS Sy	NHS
Control Section	0719
Speed Limit	30 + 40 + 35 + 25
Number of Lanes	Begin NJ 23 MP=0.00 + 4 + 2
Med. Type	None
Med. Width	0
Pavement	48
Shoulder	0
Traffic Volume	22,566 (2014) + 18,951 (2018) + 19,618 (2014)
Traffic Sta. ID	130716 + 90704 + 130717
Structure No.	0719150
Enlarged Views	



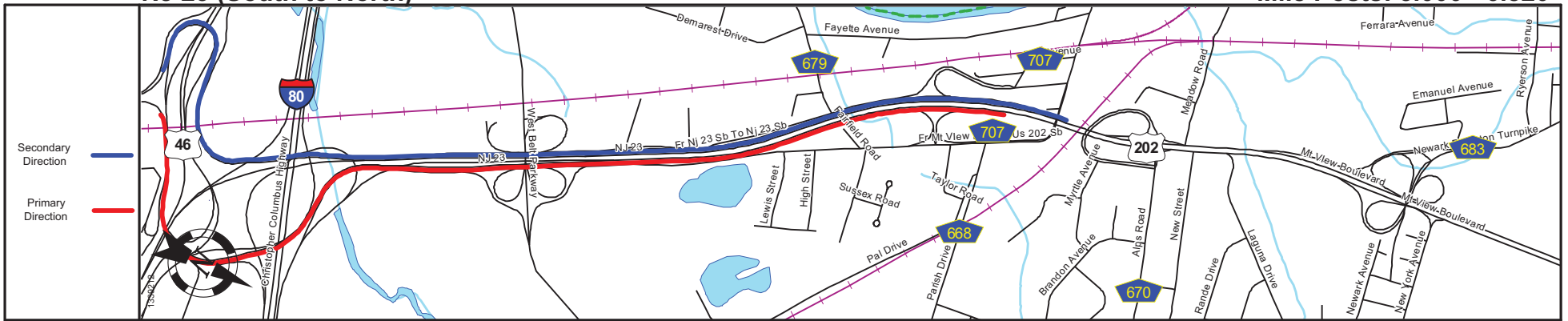
Pavement	30
Shoulder	0
Number of Lanes	2
Speed Limit	40
Street Name	NJ 23



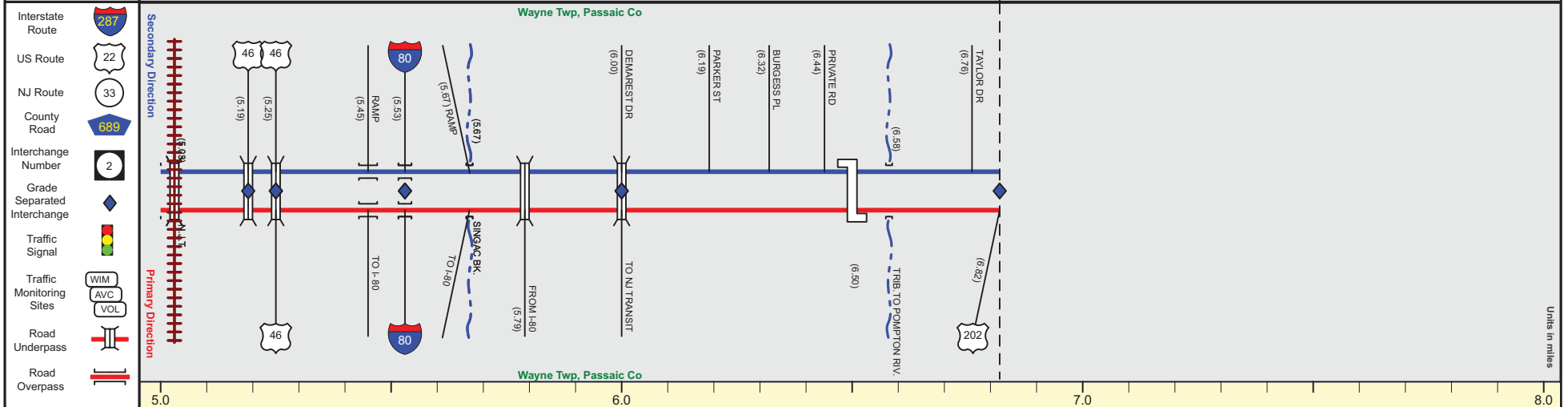
Street Name	Pompton Avenue		Newark Pompton Turnpike		NJ 23
Jurisdiction	N.J.D.O.T.				
Functional Class	Urban Principal Arterial				
Federal Aid - NHS Sy	NHS				IM - Transit Term.
Control Section	0719		1604		
Speed Limit	25	40		35	30
Number of Lanes	2	4		2	4
Med. Type	None				
Med. Width	0				
Pavement	48		50		42
Shoulder	0				
Traffic Volume	36,145 (2018)				
Traffic Sta. ID	91602				
Structure No.	0719151	0719153	0719154	1604150	1604151
Enlarged Views					See Enlarged View #9

NJ 23 (South to North)

Mile Posts: 5.000 - 6.820



Pavement	30	36
Shoulder	0	12
Number of Lanes	2 + 1 + 2 + 1	3
Speed Limit	40	55
Street Name	NJ 23	



Street Name	NJ 23	
Jurisdiction	N.J.D.O.T.	
Functional Class	Urban Principal Arterial	
Federal Aid - NHS Sy	IM - Transit Term.	NHS
Control Section	1604	
Speed Limit	40	55
Number of Lanes	2 + 3 + 2 + 3 + 2	3
Med. Type	Positive	
Med. Width	VAR	10
Pavement	30 + 36 + 30 + 22 + 30 + 22	36
Shoulder	0	12
Traffic Volume	45,713 (2014)	73,277 (2016)
Traffic Sta. ID	131602	2-9-935
Structure No.	1606177 1606176	1604163 1604162 1604165 1604161 1604164 1604166 1604174 1604171 1604172
Enlarged Views	See Enlarged View #9	

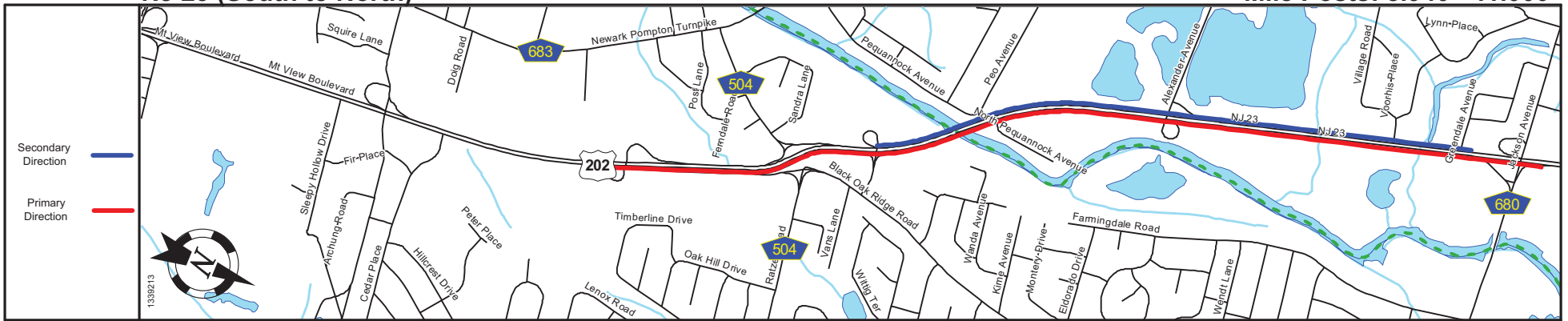
MP 6.82 = Begin Coinc. With US 202 MP 62.95
MP 6.82-8.94 See US 202 MP 62.95-65.07

SRI = 0000023__

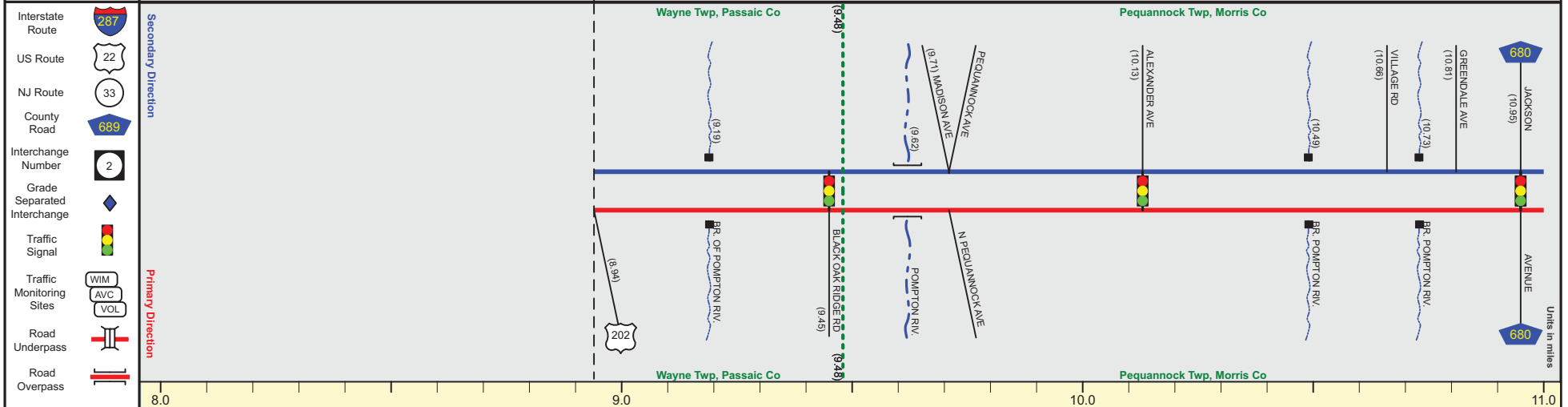
Date last inventoried: June 2017

NJ 23 (South to North)

Mile Posts: 8.940 - 11.000



Pavement		36
Shoulder		12
Number of Lanes		3
Speed Limit	40	50
Street Name		NJ 23



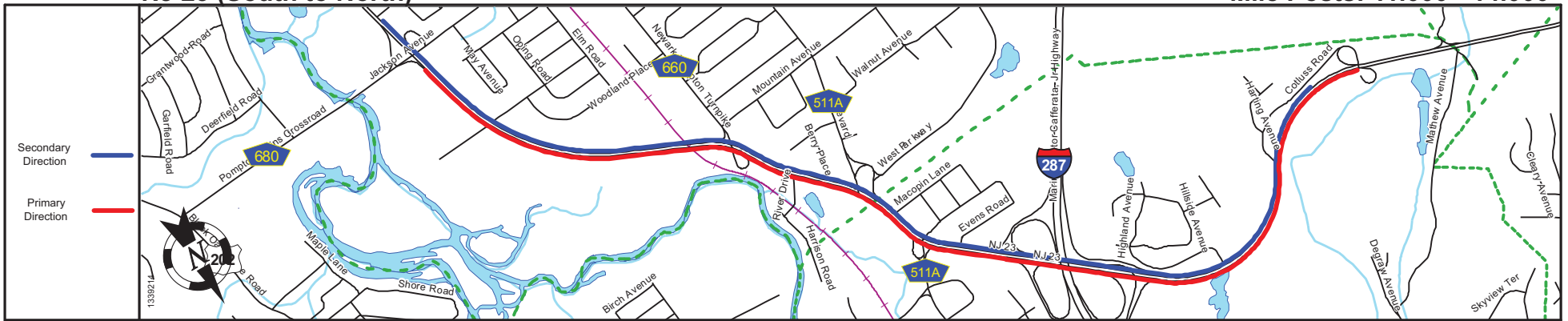
Street Name		NJ 23	
Jurisdiction		N.J.D.O.T.	
Functional Class		Urban Principal Arterial	
Federal Aid - NHS Sy		NHS	
Control Section		1619	1405
Speed Limit		40	50
Number of Lanes		3	
Med. Type		Positive	
Med. Width		8	
Pavement		36	
Shoulder		12	
Traffic Volume		49,876 (2017)	
Traffic Sta. ID		2-6-047	
Structure No.		1619150	1619151
Enlarged Views		1405150	1405151

SRI = 0000023__

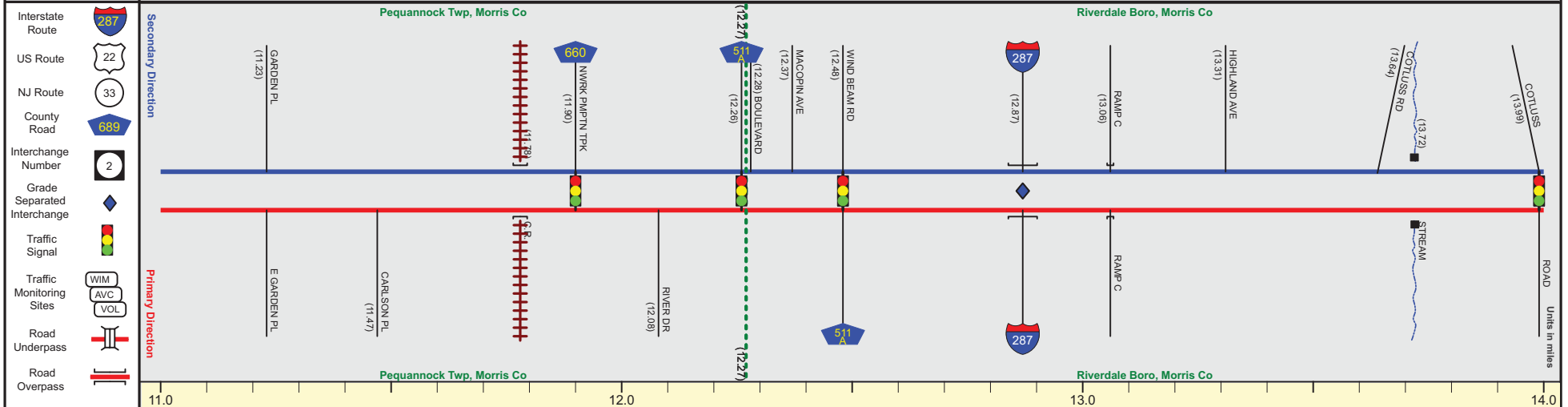
Date last inventoried: June 2017

NJ 23 (South to North)

Mile Posts: 11.000 - 14.000



Pavement	36
Shoulder	12
Number of Lanes	3
Speed Limit	50
Street Name	NJ 23



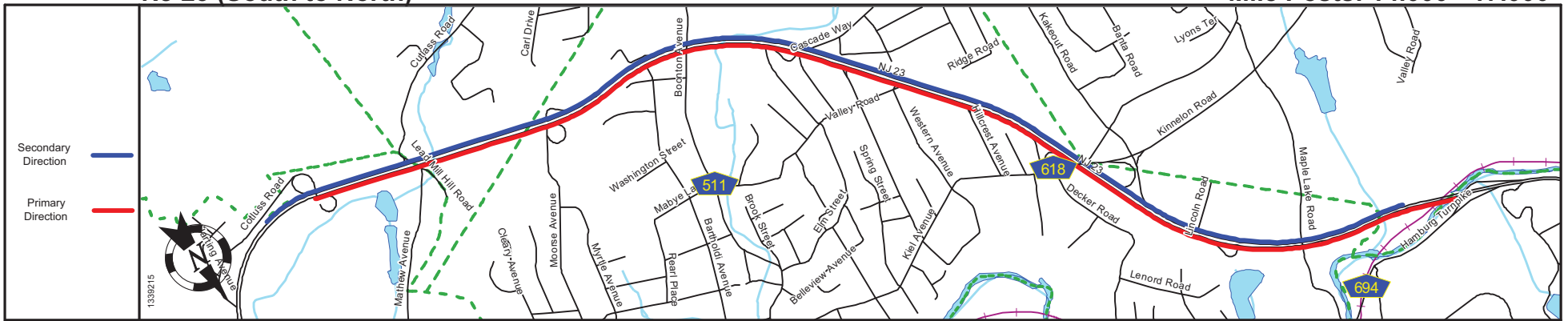
Street Name	NJ 23
Jurisdiction	N.J.D.O.T.
Functional Class	Urban Principal Arterial
Federal Aid - NHS Sy	NHS
Control Section	1405
Speed Limit	50
Number of Lanes	3
Med. Type	Positive
Med. Width	8
Pavement	36
Shoulder	12
Traffic Volume	66,187 (2017)
Traffic Sta. ID	2-1-005
Structure No.	1405152 1420184 1420185 1405158
Enlarged Views	

SRI = 0000023__

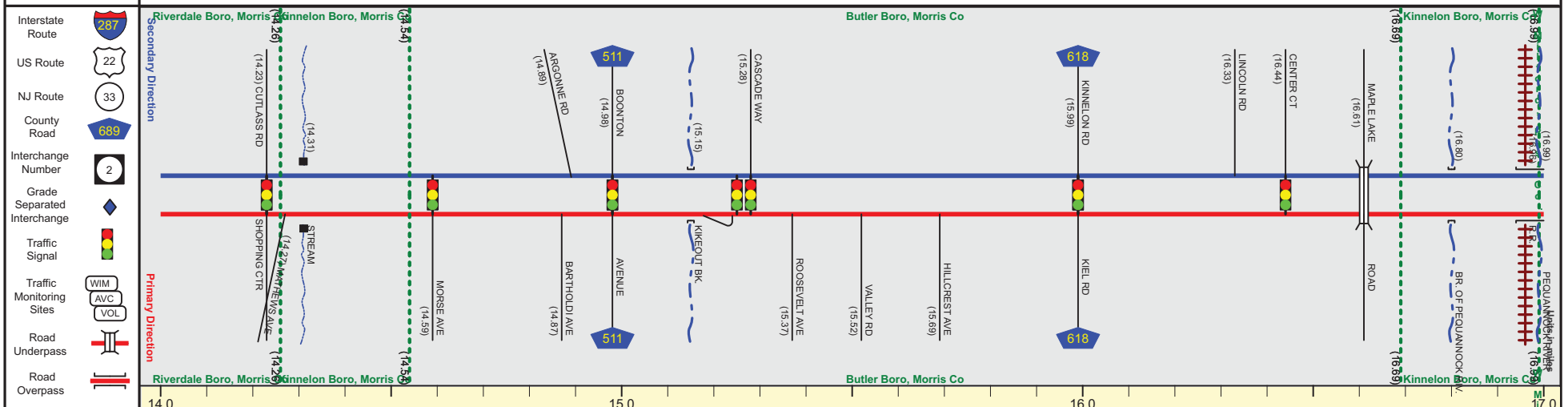
Date last inventoried: June 2017

NJ 23 (South to North)

Mile Posts: 14.000 - 17.000



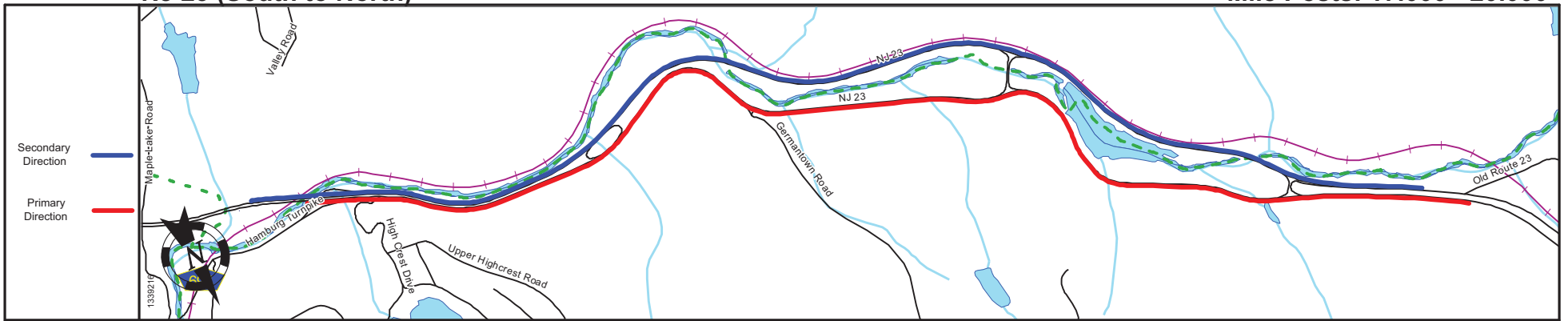
Pavement	36			24
Shoulder		12		0
Number of Lanes	3			2
Speed Limit		50		
Street Name	NJ 23			



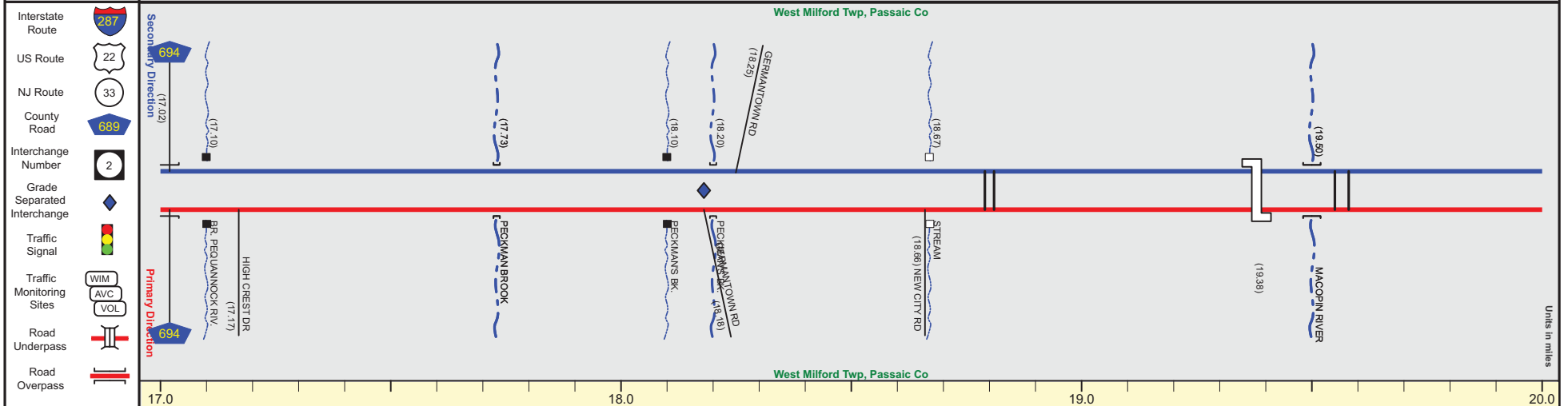
Street Name	NJ 23			
Jurisdiction	N.J.D.O.T.			
Functional Class	Urban Principal Arterial			
Federal Aid - NHS Sy	NHS			
Control Section	1405			
Speed Limit	50			
Number of Lanes	3	4	3	2
Med. Type	Positive			
Med. Width		8		10
Pavement	36	48	36	24
Shoulder		12		0
Traffic Volume				
Traffic Sta. ID				
Structure No.	1405153			
Enlarged Views	1405154 1405155 1405156			

SRI = 0000023_

Date last inventoried: June 2017



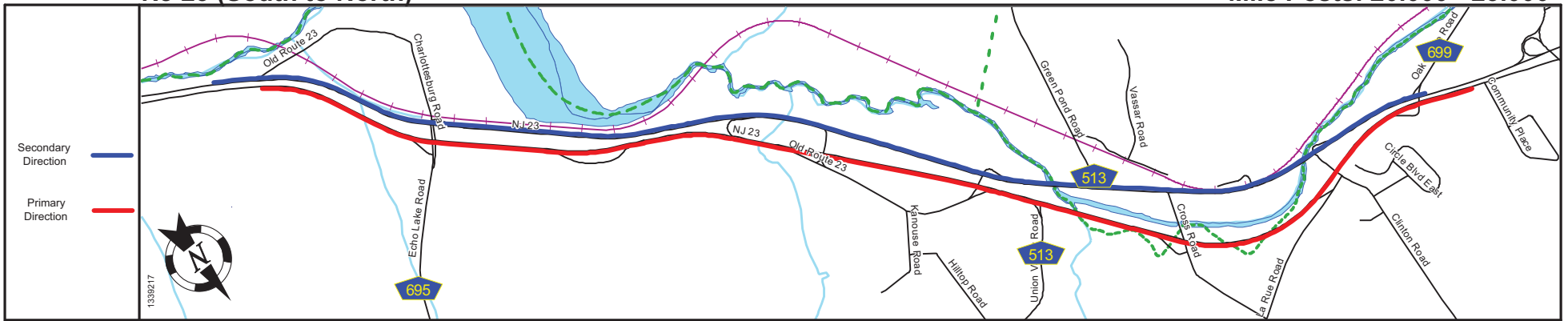
Pavement			24		
Shoulder	0			10	
Number of Lanes			2		
Speed Limit	50	40		55	
Street Name	NJ 23				



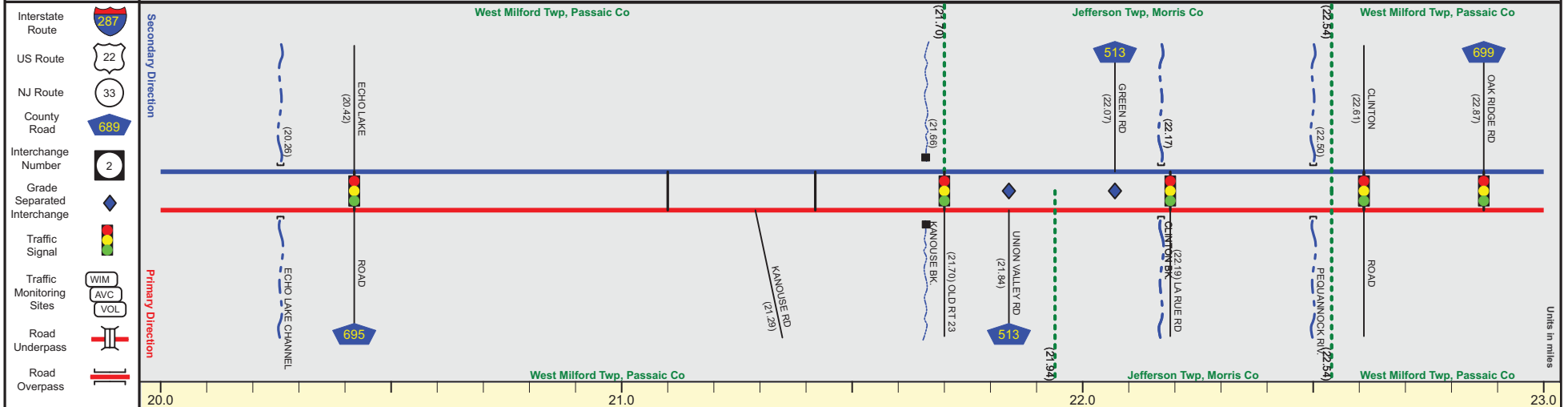
Street Name	NJ 23				
Jurisdiction	N.J.D.O.T.				
Functional Class	Urban Principal Arterial				
Federal Aid - NHS Sy	NHS				
Control Section	1605	1600	1605	1400	1605
Speed Limit	50	40		55	
Number of Lanes			2		
Med. Type	Positive				
Med. Width	4	8	VAR		
Pavement			24		
Shoulder	0	8	12	2	4
Traffic Volume					
Traffic Sta. ID					
Structure No.	1605150	1605151 1605152	1605153 1605154	1405157	1605158 1605156
Enlarged Views					

NJ 23 (South to North)

Mile Posts: 20.000 - 23.000



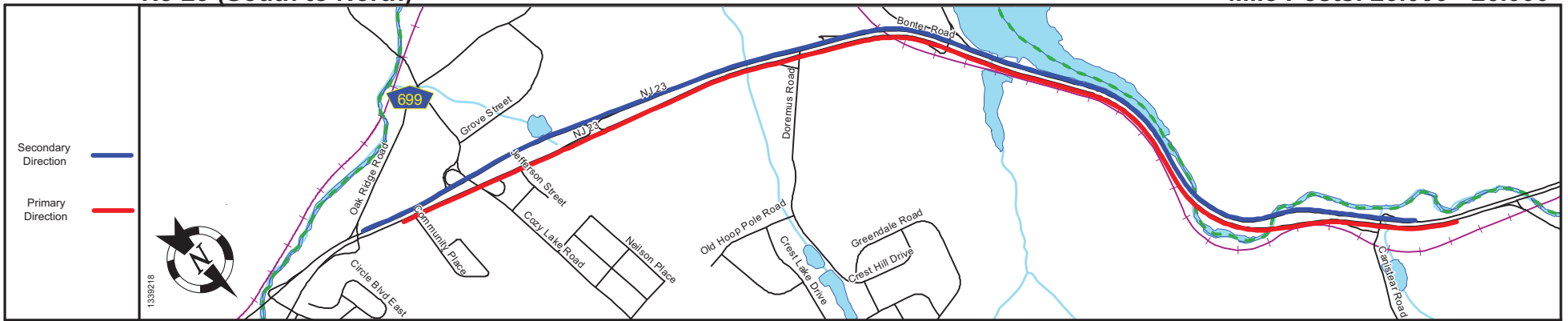
Pavement	24
Shoulder	10 + 12 + 10 + 12
Number of Lanes	2
Speed Limit	55
Street Name	NJ 23



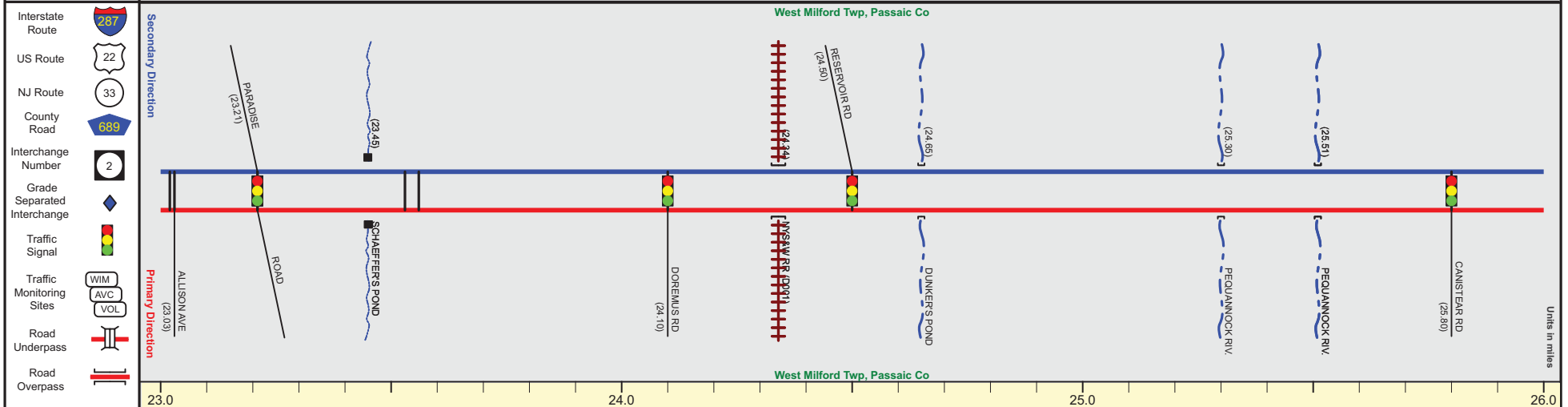
Street Name	NJ 23	
Jurisdiction	N.J.D.O.T.	
Functional Class	Urban Principal Arterial	Urban Principal Arterial
Federal Aid - NHS Sy	NHS	
Control Section	1605	1400 + 1400 + 1605 + 1400 + 1605 + 1400 + 1605
Speed Limit	55	
Number of Lanes	2	
Med. Type	Positive	Unprotected
Med. Width	VAR	
Pavement	24	
Shoulder	10	12
Traffic Volume	38,295 (2017)	36,341 (2016)
Traffic Sta. ID	2-5,050	1-7,434
Structure No.	1605159	1605170, 1605161, 1605162
Enlarged Views		

SRI = 0000023_

Date last inventoried: June 2017



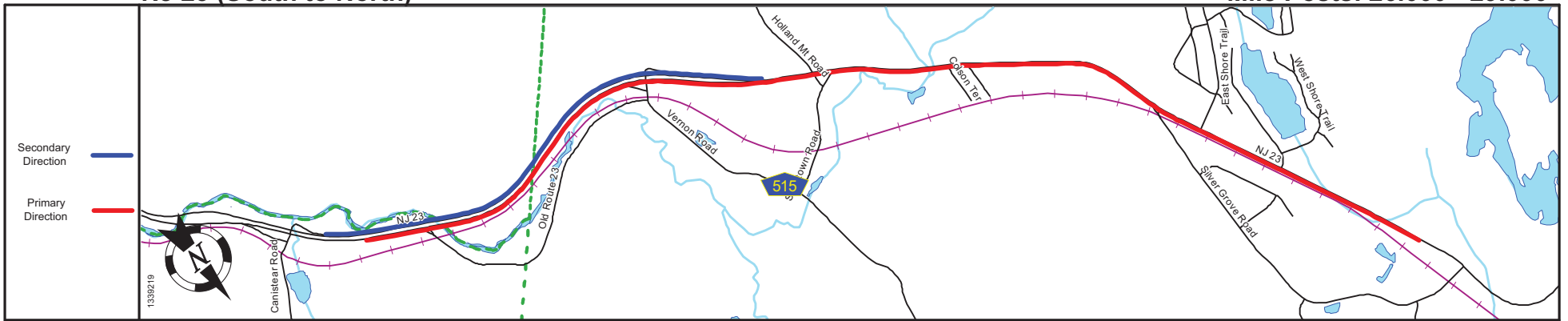
Pavement	24
Shoulder	12 10
Number of Lanes	2
Speed Limit	55
Street Name	NJ 23



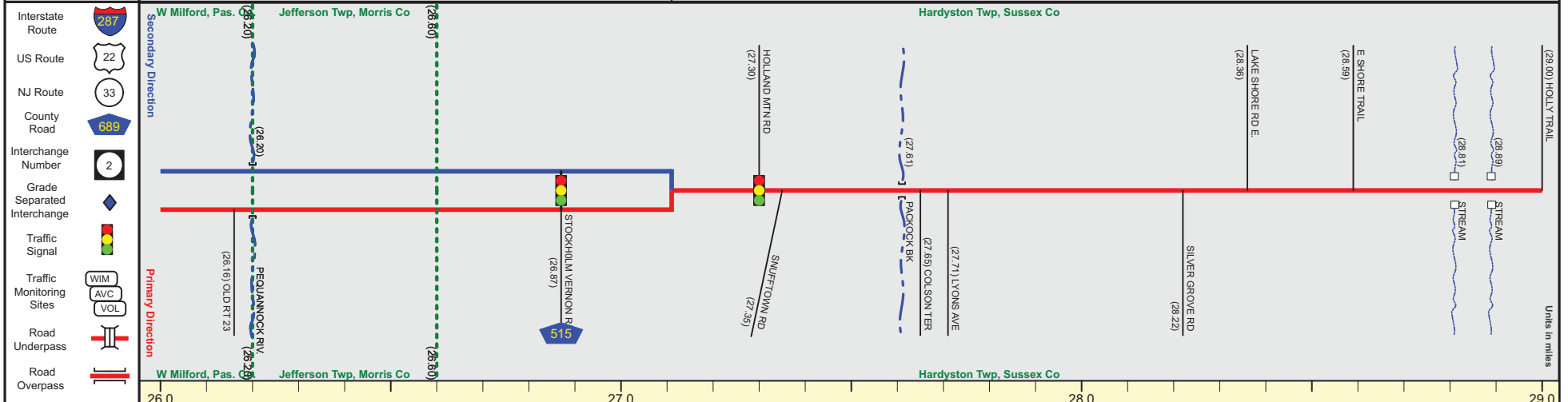
Street Name	NJ 23	
Jurisdiction	N.J.D.O.T.	
Functional Class	Urban Principal Arterial	
Federal Aid - NHS Sy	NHS	
Control Section	1605	1400 1605
Speed Limit	55	
Number of Lanes	2	
Med. Type	Unprotected Positive	Unprotected
Med. Width	VAR	40
Pavement	24	
Shoulder	12	
Traffic Volume	24,206 (2017)	
Traffic Sta. ID	23	
Structure No.	1605172 1605163	1605173 1605164 1605165 1605166 1605167 1605174
Enlarged Views		

NJ 23 (South to North)

Mile Posts: 26.000 - 29.000



Pavement	24
Shoulder	10
Number of Lanes	2
Speed Limit	55
Street Name	NJ 23



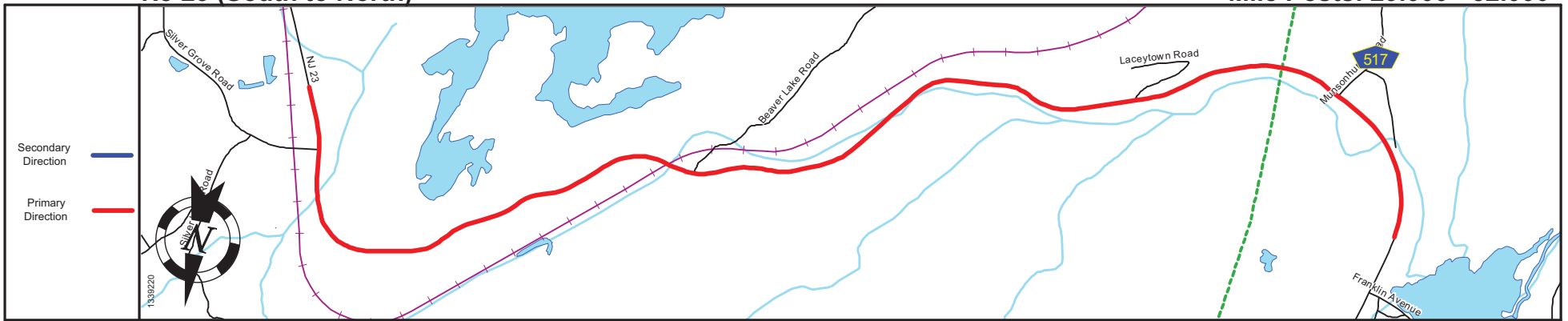
Street Name	NJ 23			
Jurisdiction	N.J.D.O.T.			
Functional Class	Urban Principal Arterial		Rural Principal Arterial	
Federal Aid - NHS Sy	NHS			
Control Section	1605	1400	1903	
Speed Limit	55		45	
Number of Lanes	2			
Med. Type	Unprotected		None	
Med. Width	40		0	
Pavement	24			
Shoulder			12	8
Traffic Volume	21,720 (2017)	14,970 (2017)	16,180 (2018)	
Traffic Sta. ID	1-4-304	1-5-082	1-4-314	
Structure No.	1605175 1605168		1903150	1903151
Enlarged Views				

SRI = 0000023__

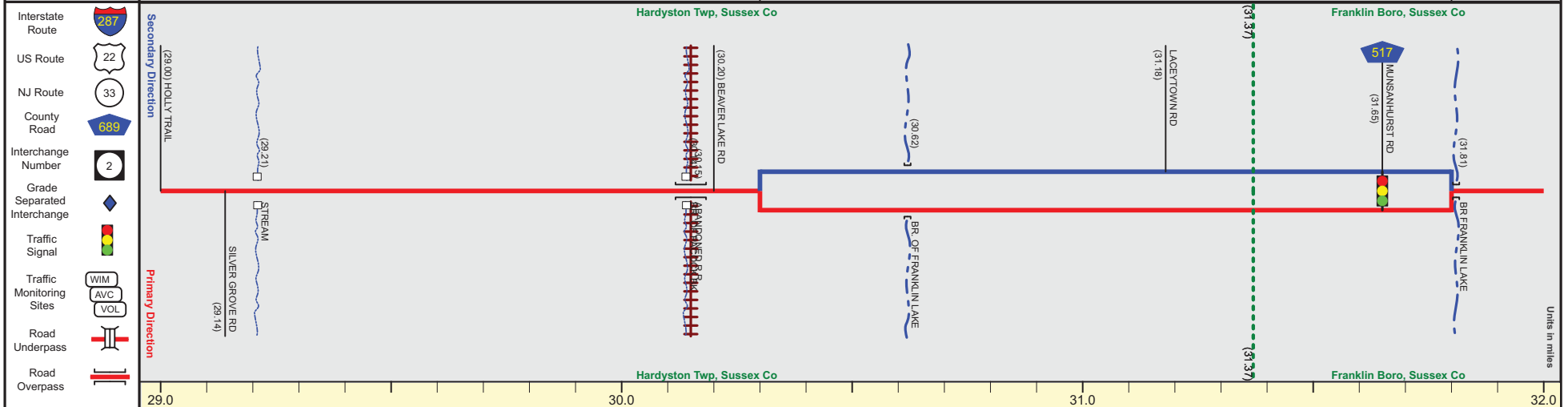
Date last inventoried: June 2017

NJ 23 (South to North)

Mile Posts: 29.000 - 32.000



Pavement				12	
Shoulder				3	
Number of Lanes				1	
Speed Limit			45		40
Street Name				NJ 23	



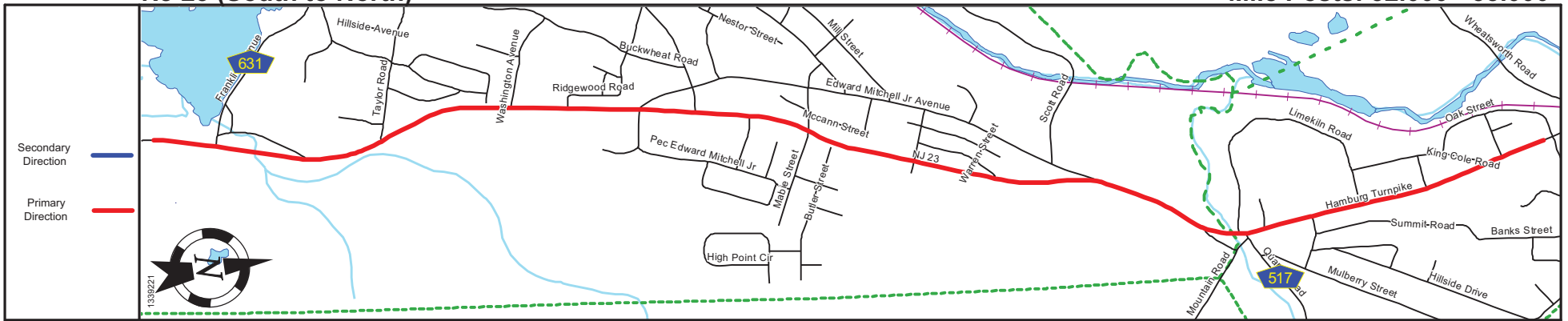
Street Name	NJ 23				
Jurisdiction	N.J.D.O.T.				
Functional Class	Rural Principal Arterial			Urban Principal Arterial	
Federal Aid - NHS Sy	NHS				
Control Section	1903				
Speed Limit		45		40	35
Number of Lanes	2			1	2
Med. Type	None			Painted/Unprotected	None
Med. Width	0			12	0
Pavement	24			12	36
Shoulder	6		3	0	6
Traffic Volume				15,775 (2016)	
Traffic Sta. ID				1-4-315	
Structure No.		1903152		1903153	1903154
Enlarged Views					

SRI = 0000023__

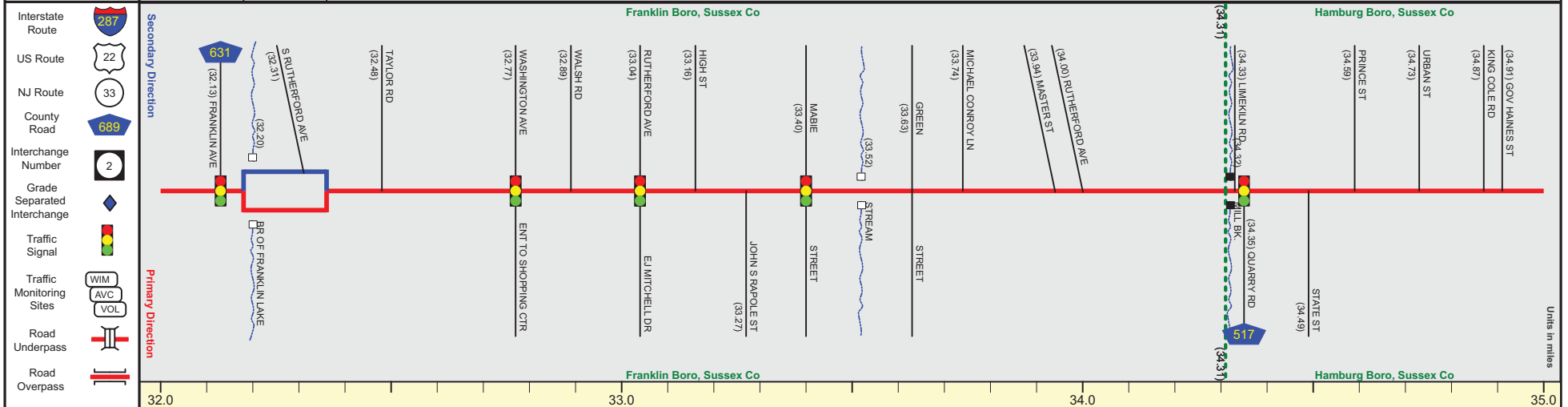
Date last inventoried: June 2017

NJ 23 (South to North)

Mile Posts: 32.000 - 35.000



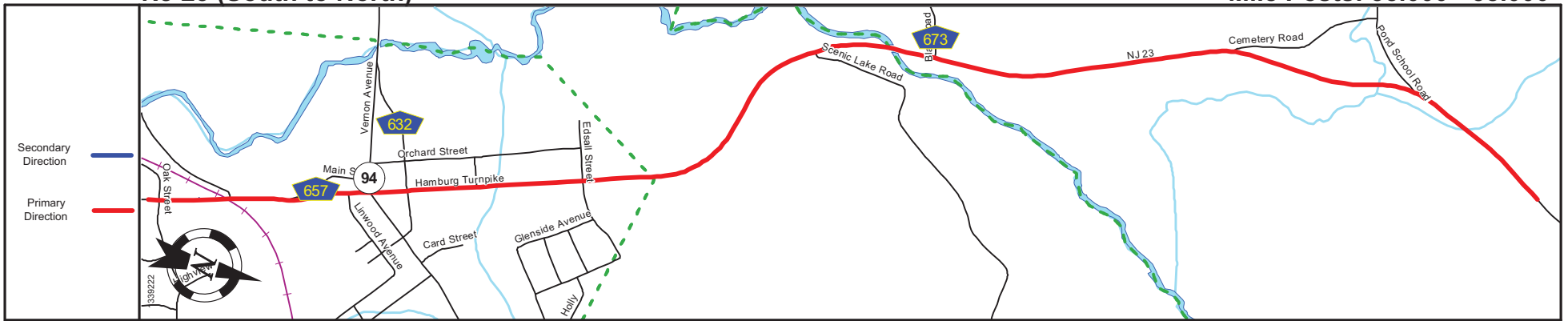
Pavement	12
Shoulder	8 + 6
Number of Lanes	1
Speed Limit	35
Street Name	NJ 23



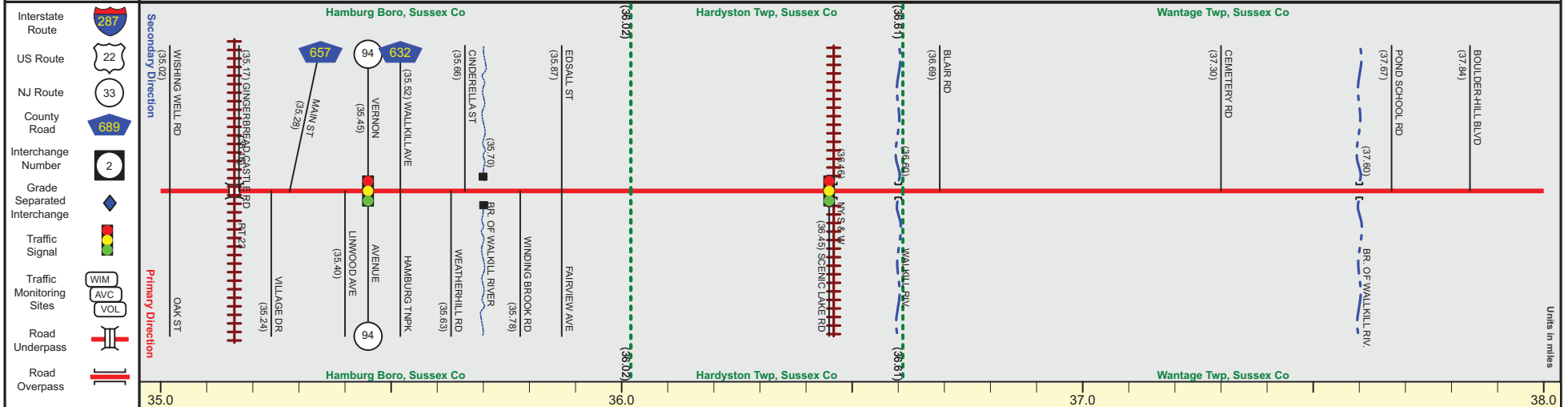
Street Name	NJ 23			Hamburg Turnpike
Jurisdiction	N.J.D.O.T.			
Functional Class	Urban Principal Arterial			
Federal Aid - NHS Sy	NHS			
Control Section	1903			
Speed Limit	35			40 + 35
Number of Lanes	2	1	2	
Med. Type	None	Painted/Unprotected	None	
Med. Width	0	12	0	
Pavement	36	12	24	30
Shoulder	8	6	4	10 + 3 + 0
Traffic Volume	20,580 (2018)		21,666 (2018)	18,484 (2017)
Traffic Sta. ID	91904		1-6-083	1-7-587
Structure No.	1903155		1903156	1903157
Enlarged Views				

SRI = 0000023_

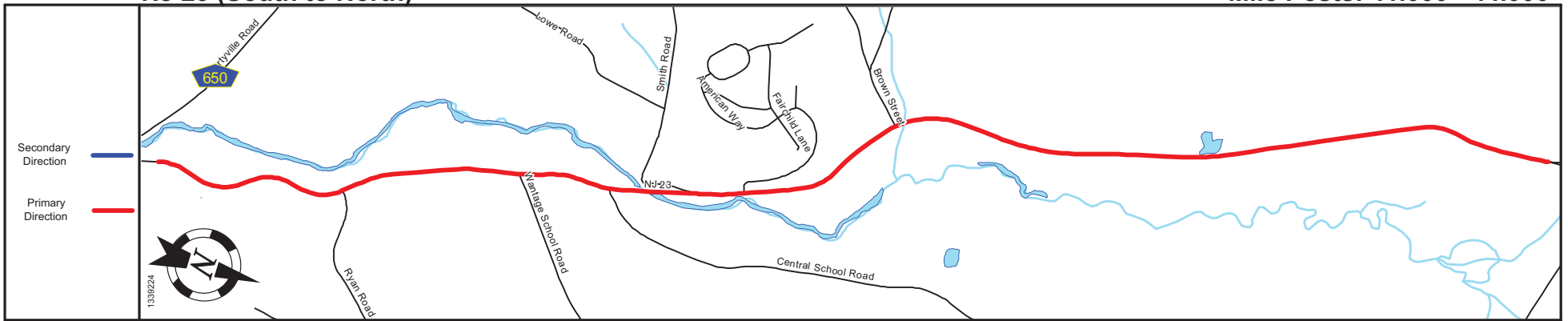
Date last inventoried: June 2017



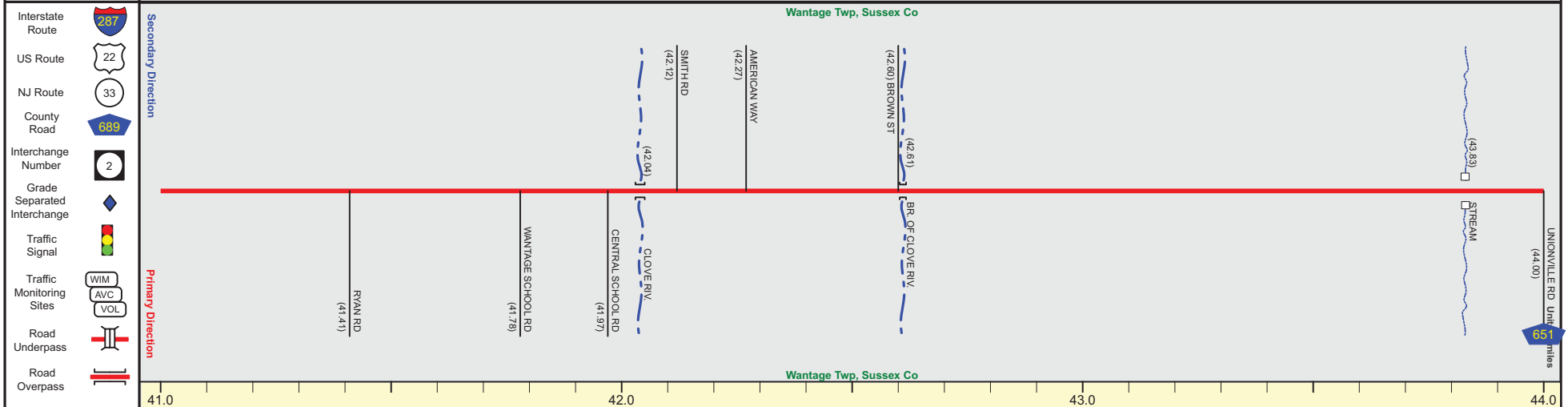
Pavement	
Shoulder	
Number of Lanes	
Speed Limit	
Street Name	



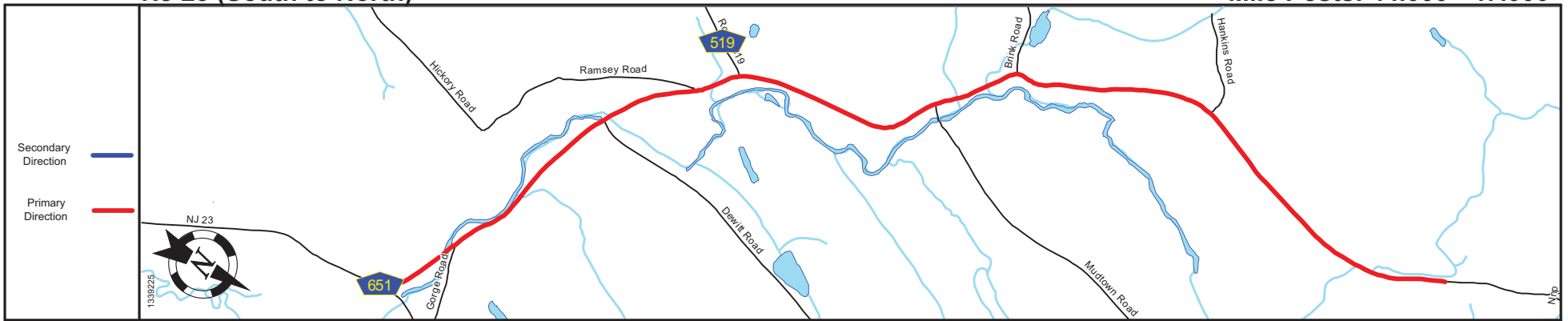
Street Name	Hamburg Turnpike				NJ 23	
Jurisdiction	N.J.D.O.T.					
Functional Class	Urban Principal Arterial					
Federal Aid - NHS Sy	NHS					
Control Section	1903				1904	
Speed Limit	35				45	
Number of Lanes	2		3		2	
Med. Type	None					
Med. Width	0					
Pavement	30	24	36		24	
Shoulder	0	2	6	10	6	
Traffic Volume						
Traffic Sta. ID						
Structure No.	1904150		1904151 1904152		1904153	
Enlarged Views						



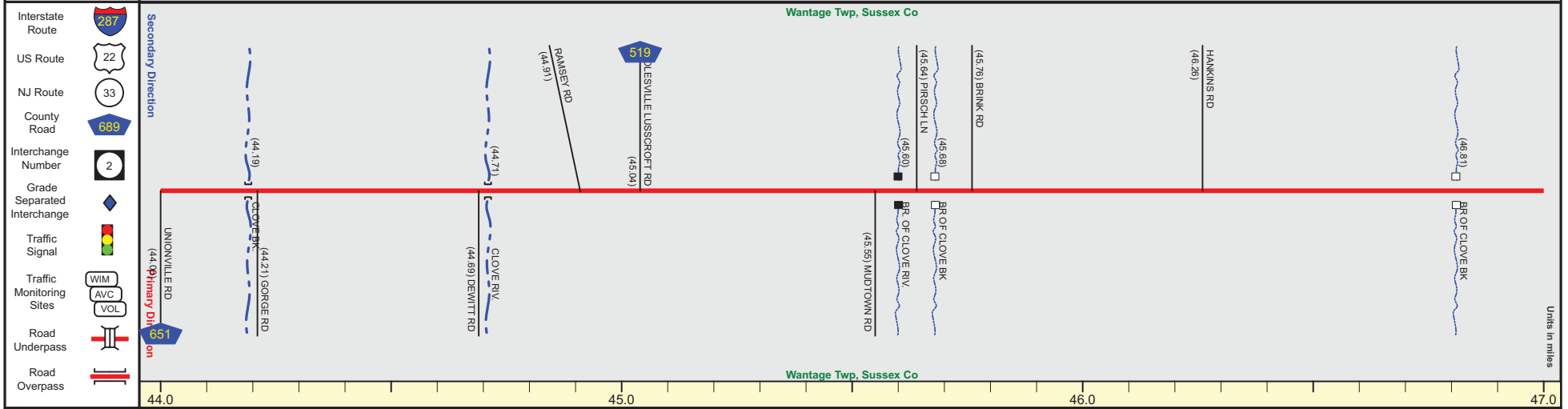
Pavement	
Shoulder	
Number of Lanes	
Speed Limit	
Street Name	



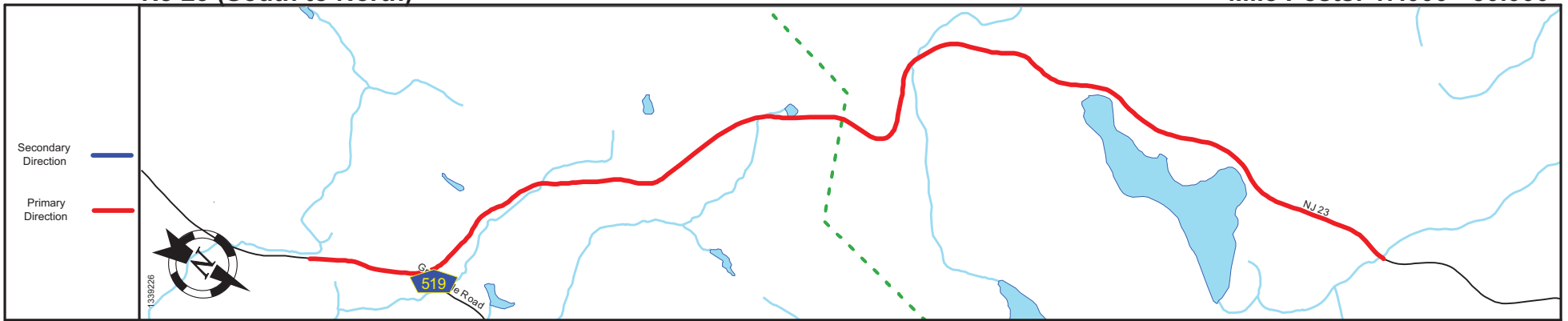
Street Name	NJ 23	
Jurisdiction	N.J.D.O.T.	
Functional Class	Urban Principal Arterial	Rural Principal Arterial
Federal Aid - NHS Sy	NHS	
Control Section	1905	
Speed Limit	35	50
Number of Lanes	2	
Med. Type	None	
Med. Width	0	
Pavement	24	
Shoulder	4	5
Traffic Volume	6,795 (2018)	
Traffic Sta. ID	1-7-#40	
Structure No.	1905150	1905151
Enlarged Views		



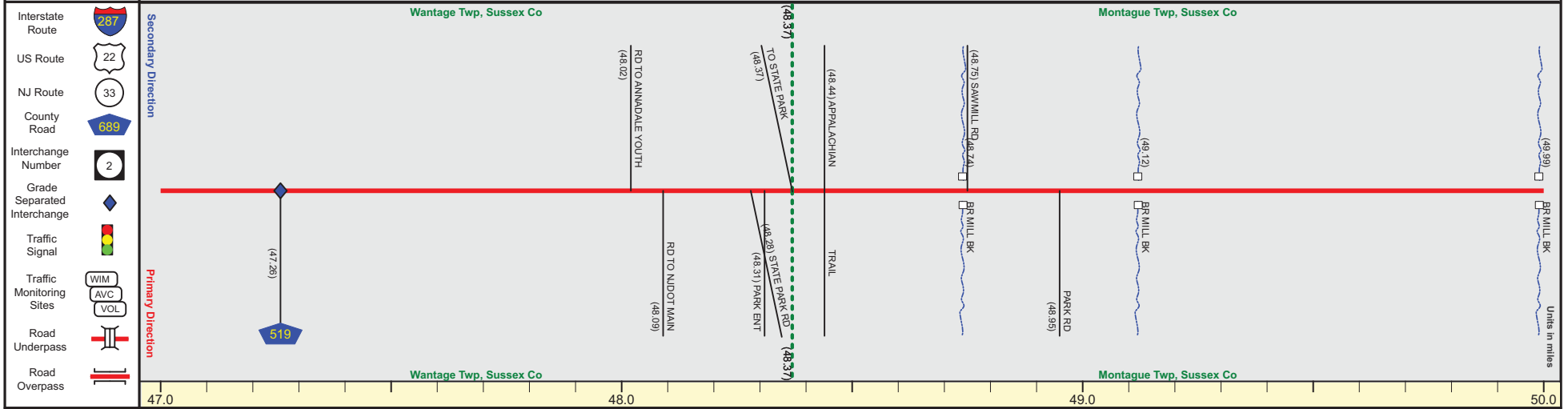
Pavement	
Shoulder	
Number of Lanes	
Speed Limit	
Street Name	



Street Name	NJ 23				
Jurisdiction	N.J.D.O.T.				
Functional Class	Rural Principal Arterial				
Federal Aid - NHS Sy	NHS				
Control Section	1905				
Speed Limit	50		35		45
Number of Lanes	2				
Med. Type	None				
Med. Width	0				
Pavement	24				
Shoulder	5	8	3	10	3
Traffic Volume	3,831 (2018)		3,082 (2016)		
Traffic Sta. ID	1-7-557		1-4-322		
Structure No.	1905152	1905153	1905154	1905155	1905156
Enlarged Views					



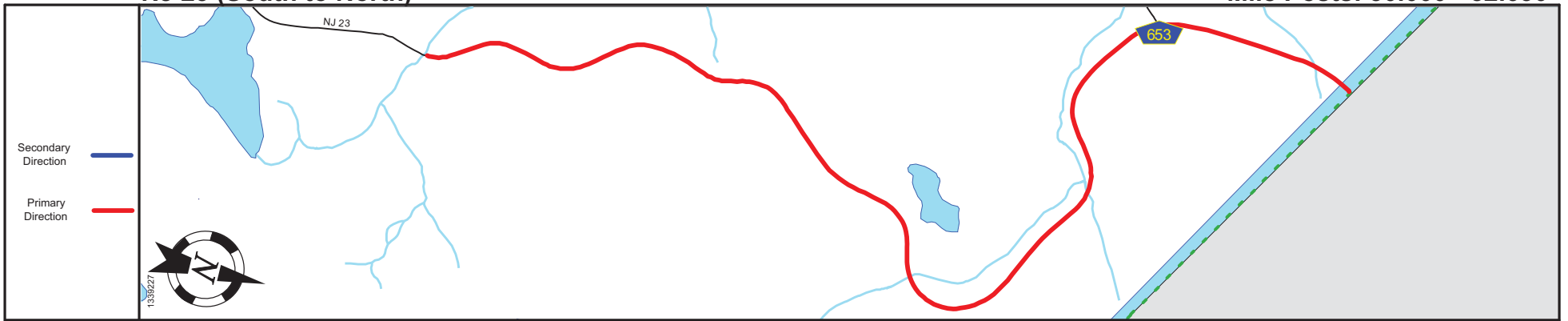
Pavement	
Shoulder	
Number of Lanes	
Speed Limit	
Street Name	



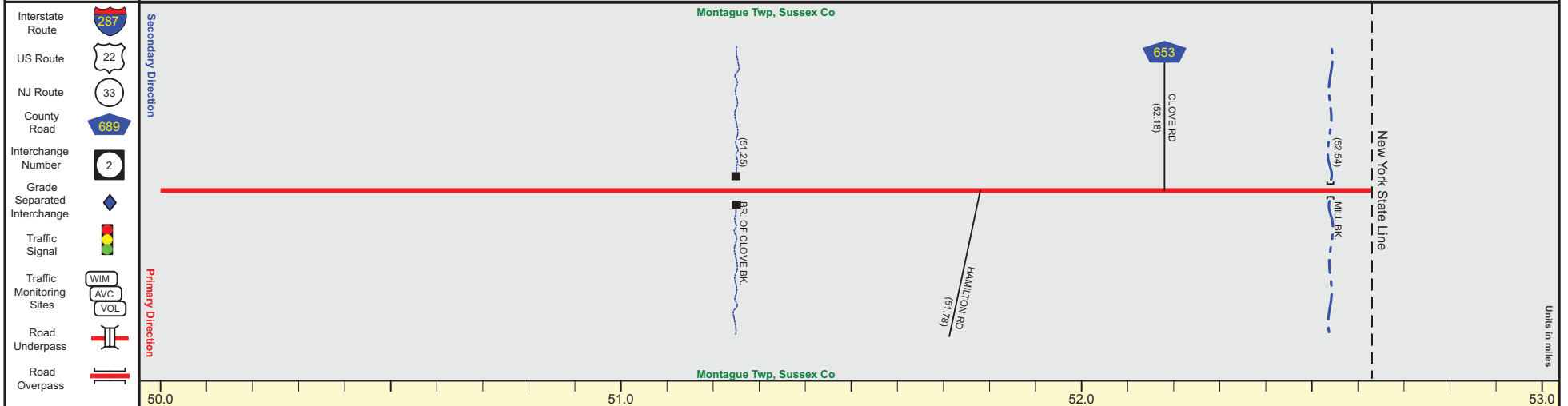
Street Name	NJ 23	
Jurisdiction	N.J.D.O.T.	
Functional Class	Rural Principal Arterial	
Federal Aid - NHS Sy	NHS	
Control Section	1905	
Speed Limit	45	40
Number of Lanes	2	3
Med. Type	None	
Med. Width	0	
Pavement	24	34
Shoulder	3	8
Traffic Volume	2,417 (2016)	
Traffic Sta. ID	1-7,558	
Structure No.	1905157	1905158
Enlarged Views		1905159

NJ 23 (South to North)

Mile Posts: 50.000 - 52.630



Pavement	
Shoulder	
Number of Lanes	
Speed Limit	
Street Name	



Street Name	NJ 23	
Jurisdiction	N.J.D.O.T.	
Functional Class	Rural Principal Arterial	
Federal Aid - NHS Sy	NHS	
Control Section	1905	
Speed Limit	40	
Number of Lanes	3	2
Med. Type	None	
Med. Width	0	
Pavement	34	24
Shoulder	8	
Traffic Volume	2,222 (2017)	5,360 (2017)
Traffic Sta. ID	0041s6	1-7,659
Structure No.	1905160	1905161
Enlarged Views		

SRI = 0000023__

Date last inventoried: June 2017