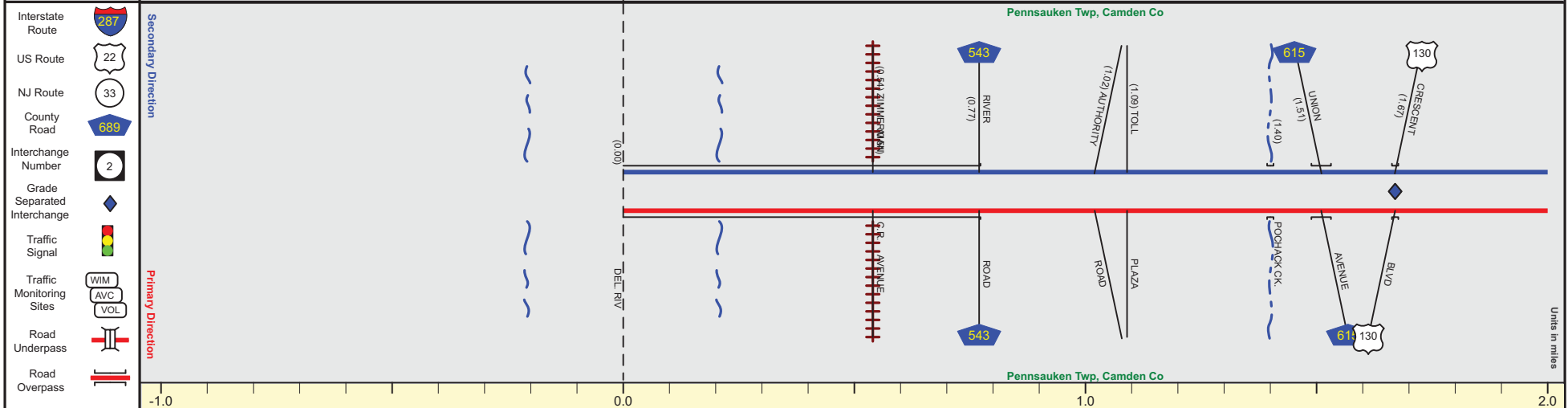
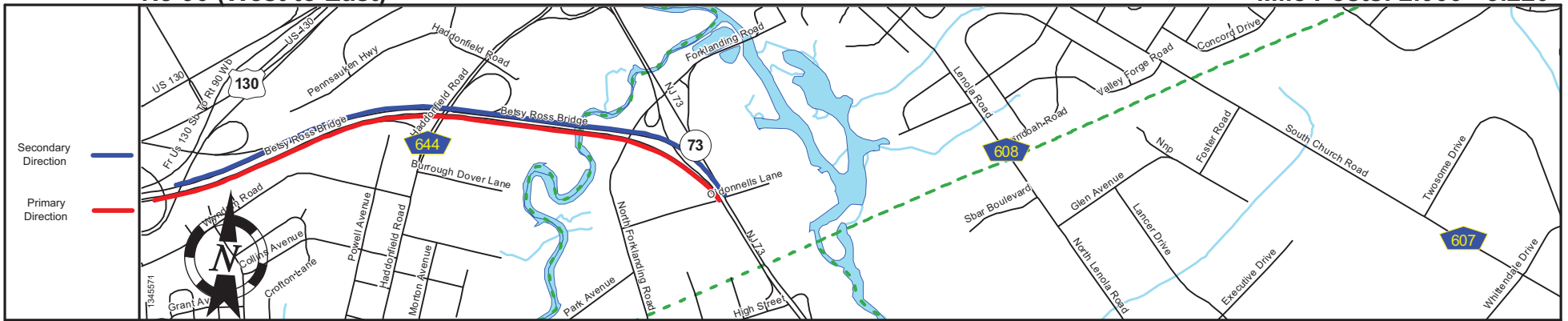


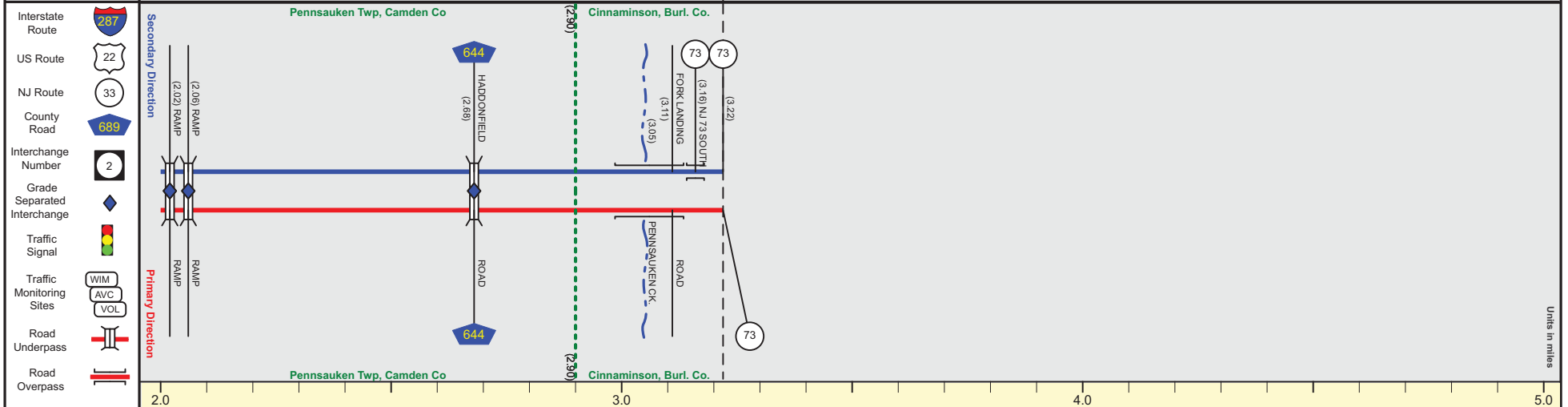
Pavement	36	60	48	36
Shoulder	8		12	
Number of Lanes	3	5	4	3
Speed Limit	45			
Street Name	Betsy Ross Bridge			



Street Name	Betsy Ross Bridge			
Jurisdiction	Delaware River Port Authority			
Functional Class	Urban Principal Arterial Freeway/Expressway			
Federal Aid - NHS Sy	NHS			
Control Section	0433			
Speed Limit	45			
Number of Lanes	3	4	5	3
Med. Type	Positive			
Med. Width	6		26	
Pavement	36		60	36
Shoulder	8	12	8	12
Traffic Volume				
Traffic Sta. ID				
Structure No.	4500011	4500009	4500012	4500013
Enlarged Views		See Enlarged View #36		



Pavement	36	24
Shoulder		12
Number of Lanes	3	2
Speed Limit		45
Street Name	Betsy Ross Bridge	



Street Name	Betsy Ross Bridge	
Jurisdiction	N.J.D.O.T.	
Functional Class	Urban Principal Arterial Freeway/Expressway	
Federal Aid - NHS Sy	NHS	
Control Section	0433	0330
Speed Limit	45	50
Number of Lanes	3	2
Med. Type	Positive	
Med. Width	26	12
Pavement	36	24
Shoulder	18	12
Traffic Volume	25,584 (2016)	
Traffic Sta. ID	7-4-337	
Structure No.	4500014 0433153	0433154 0433155 0330150
Enlarged Views	See Enlarged View #36	

End NJ 90 MP=3.222