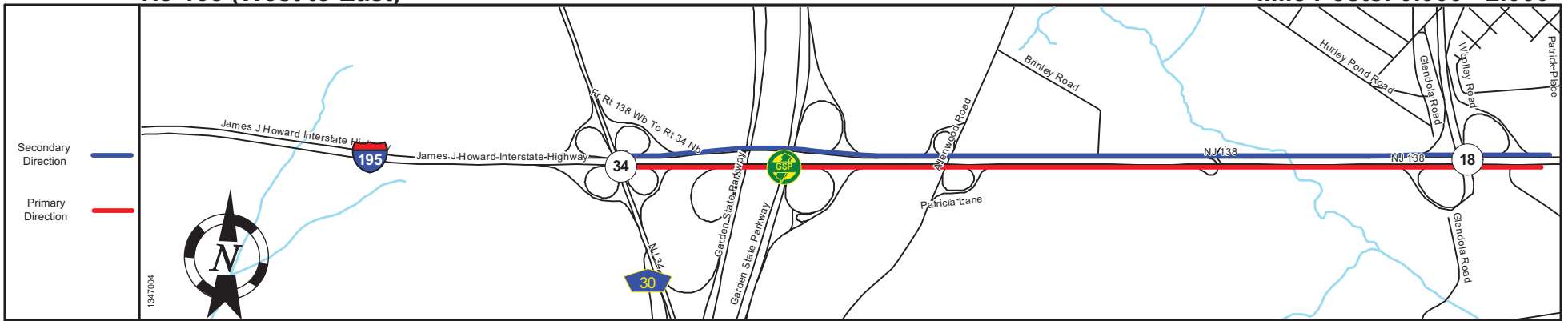
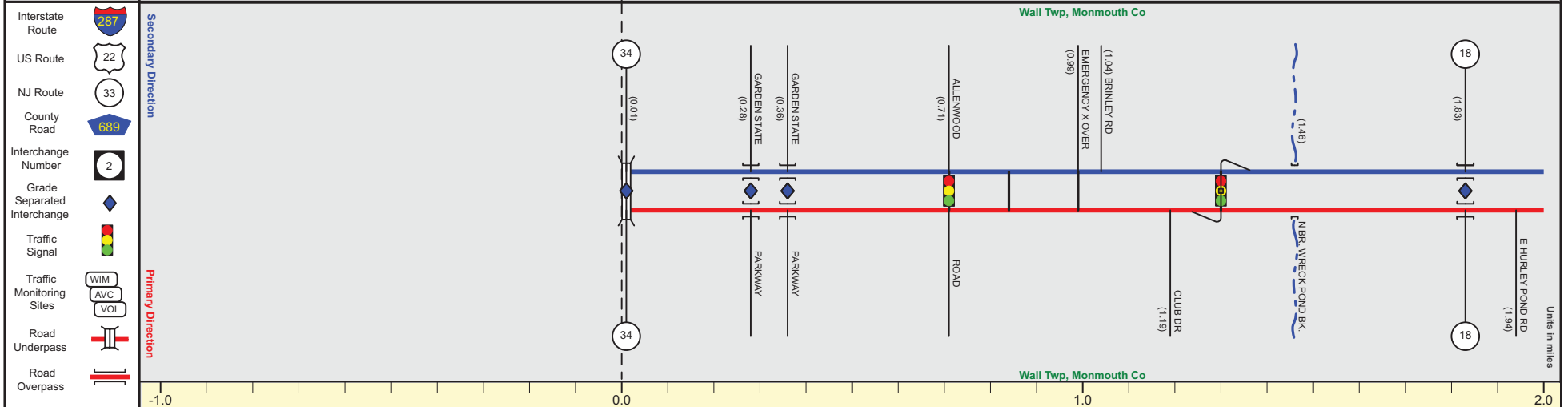


NJ 138 (West to East)

Mile Posts: 0.000 - 2.000



Pavement	24
Shoulder	12
Number of Lanes	2
Speed Limit	55
Street Name	NJ 138



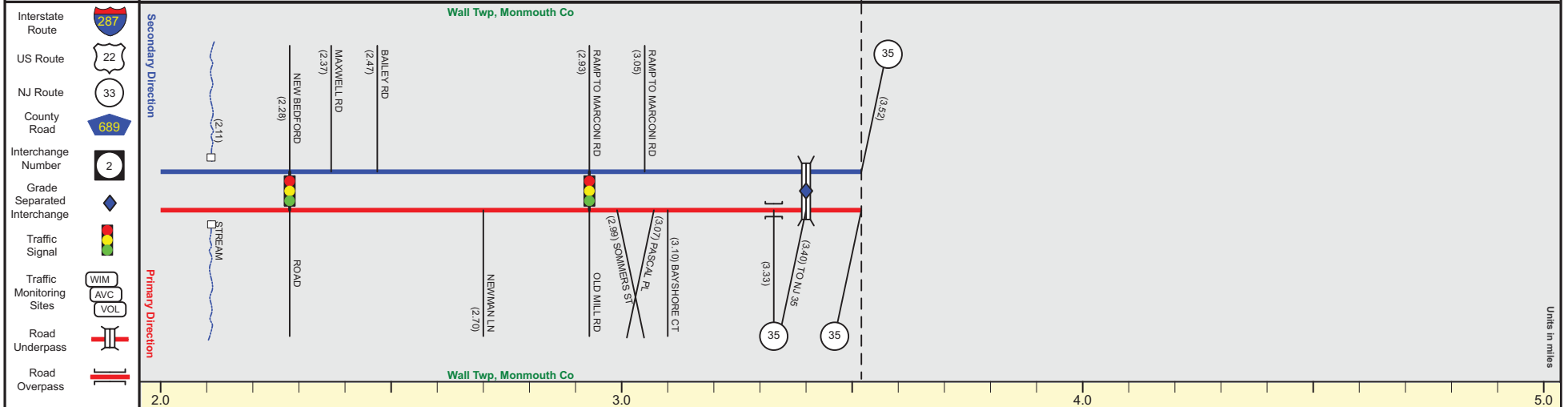
Street Name	NJ 138	
Jurisdiction	N.J.D.O.T.	
Functional Class	Urban Principal Arterial Freeway/Expressway	
Federal Aid - NHS Sy	NHS	
Control Section	1317	
Speed Limit	55	
Number of Lanes	2	
Med. Type	Unprotected	Positive
Med. Width	VAR	50
Pavement	24	
Shoulder	12	
Traffic Volume	46,411 (2017)	55,904 (2016) 48,120 (2017)
Traffic Sta. ID	6-6-107	6-4-302 p17804
Structure No.	1307155 1317152 360982N 360982S 1317154	1317150 1317157 1317156
Enlarged Views	See Enlarged View #18	

SRI = 0000138__

Date last inventoried: June 2014



Pavement	24
Shoulder	12 + 0
Number of Lanes	2
Speed Limit	55
Street Name	NJ 138



Street Name	NJ 138	
Jurisdiction	N.J.D.O.T.	
Functional Class	Urban Principal Arterial Freeway/Expressway	
Federal Aid - NHS Sy	NHS	
Control Section	1317	
Speed Limit	55	
Number of Lanes	2	
Med. Type	Positive	Curbed
Med. Width	50	VAR
Pavement	24	
Shoulder	12	2
Traffic Volume	35,133 (2018)	24,300 (2017)
Traffic Sta. ID	p18627	138
Structure No.		1317159 1317158
Enlarged Views		

End NJ 138 MP=3.52