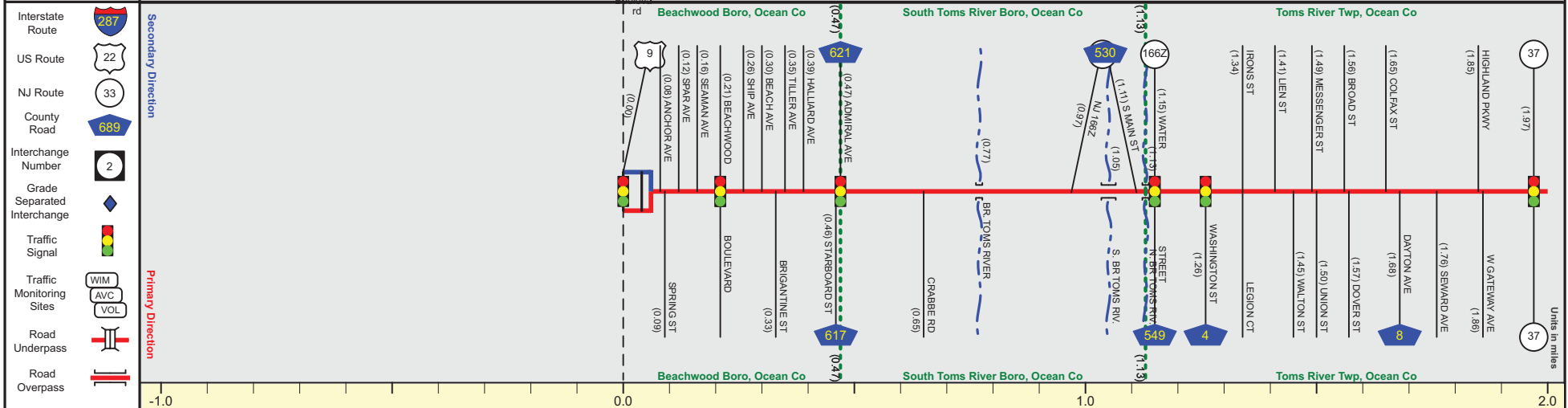


# NJ 166 (South to North)

# Mile Posts: 0.000 - 2.000



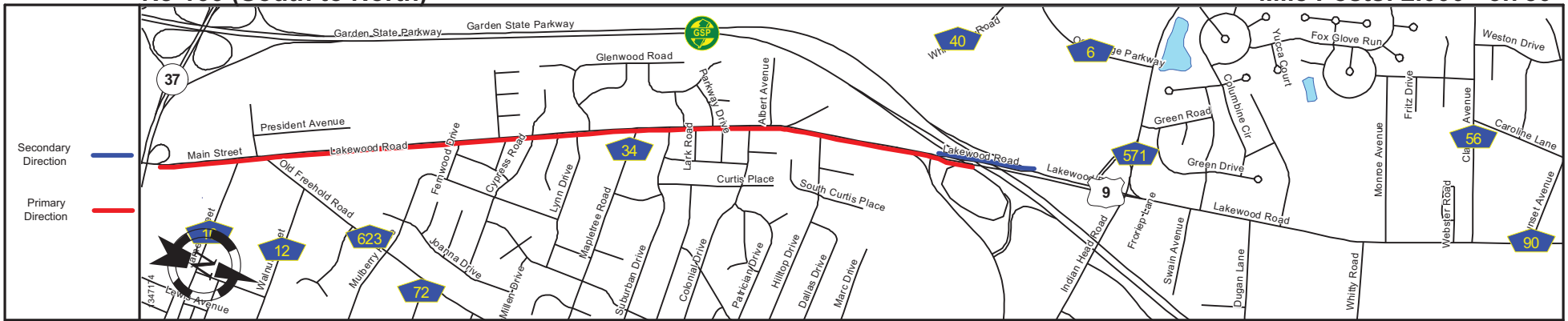
Pavement	12
Shoulder	3
Number of Lanes	1
Speed Limit	35
Street Name	Atlantic City Boulevard



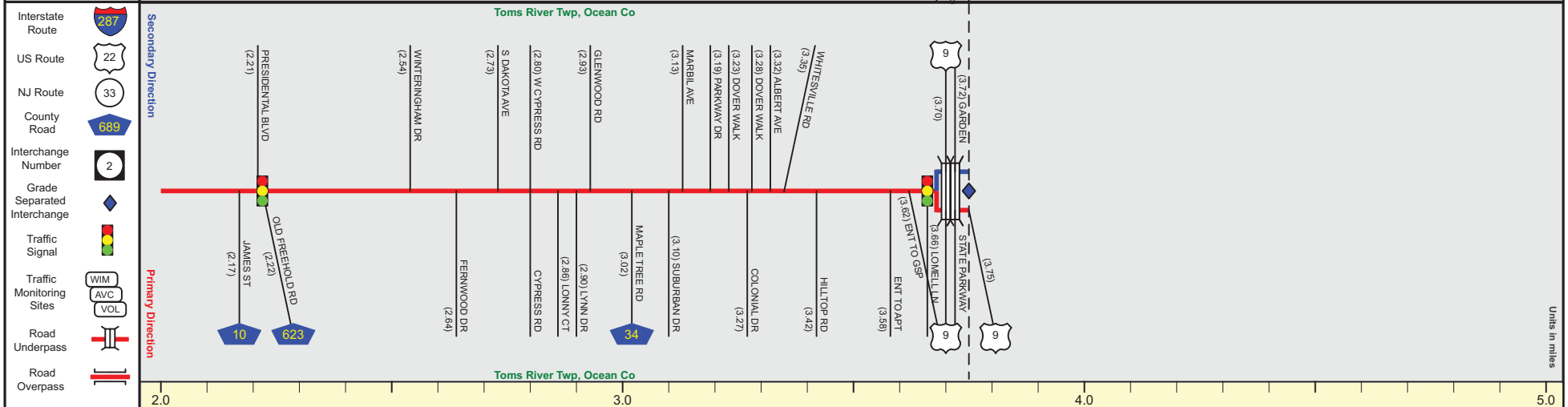
Street Name	Atlantic City Boulevard	Main Street
Jurisdiction	N.J.D.O.T.	
Functional Class	Urban Minor Arterial	
Federal Aid - NHS Sy	STP	
Control Section	1516	
Speed Limit	35	25
Number of Lanes	1	3
Med. Type	None	
Med. Width	0	
Pavement	15	24
Shoulder	8	10
Traffic Volume	18,672 (2018)	24,957 (2016)
Traffic Sta. ID	121509	6-6,003
Structure No.	1516150	1516152
Enlarged Views		

SRI = 0000166\_\_

Date last inventoried: June 2018



Pavement	12
Shoulder	10
Number of Lanes	1
Speed Limit	45
Street Name	Lakewood Road



Street Name	Main Street	Lakewood Road		
Jurisdiction	N.J.D.O.T.			
Functional Class	Urban Principal Arterial			
Federal Aid - NHS Sy	NHS			
Control Section	1516			
Speed Limit	35	45	40	45
Number of Lanes	3	2	1	1
Med. Type	None			
Med. Width	0			
Pavement	24	22	12	12
Shoulder	0	8	10	10
Traffic Volume	22,118,(2017)	12,679,(2017)		
Traffic Sta. ID	6-4,344	6-4,345		
Structure No.			360841N 360841A	360841S
Enlarged Views			See Enlarged View #40	