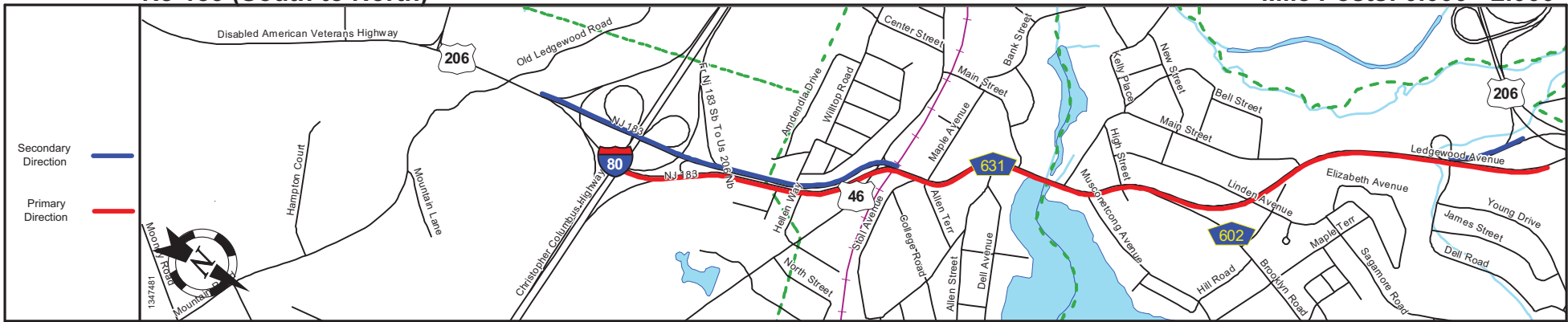
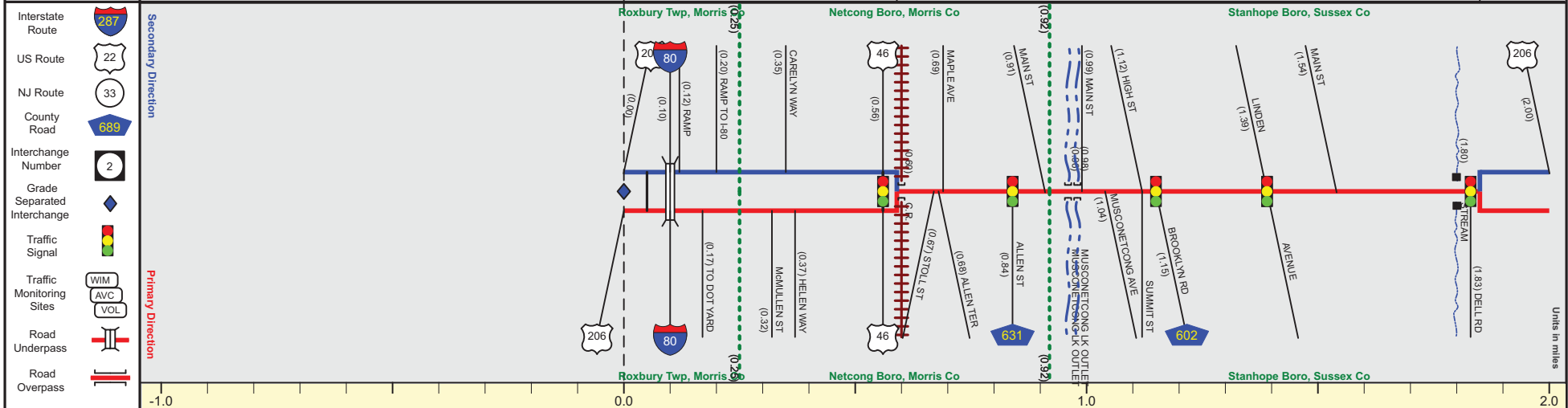


NJ 183 (South to North)

Mile Posts: 0.000 - 2.000



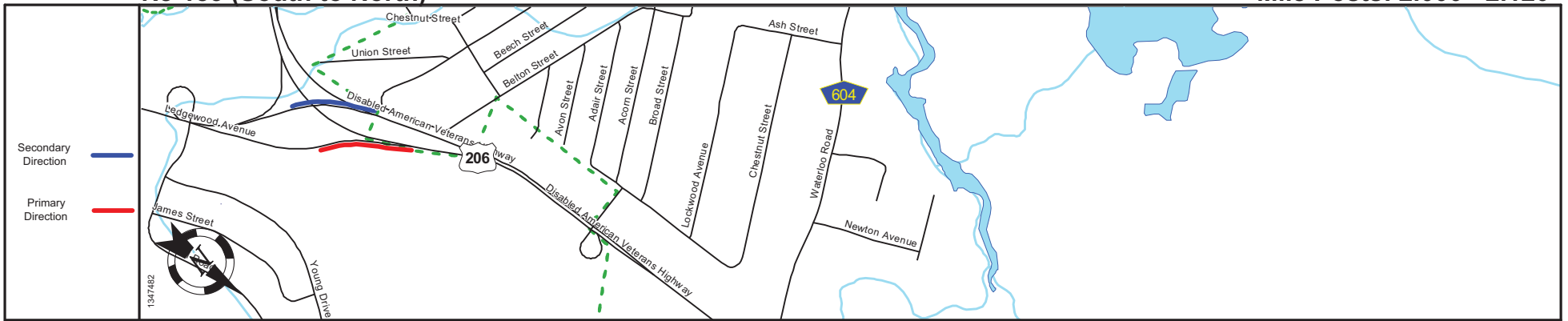
Pavement	20	12
Shoulder	10	8
Number of Lanes	2	1
Speed Limit	50	40
Street Name	NJ 183	Ledgewood Avenue



Street Name	NJ 183		Ledgewood Avenue	
Jurisdiction	N.J.D.O.T.			
Functional Class	Urban Principal Arterial			
Federal Aid - NHS Sy	NHS			
Control Section	1426		1918	
Speed Limit	50	30	40	
Number of Lanes	2	1	2	1
Med. Type	Curbed		None	Positive
Med. Width	VAR	6	VAR	0
Pavement	24	20	42	22
Shoulder	0	10	0	34
Traffic Volume	14,469 (2017)		7,916 (2017)	
Traffic Sta. ID	101402		1-8-517	
Structure No.	1417161	1426150	1426151	1918150
Enlarged Views	See Enlarged View #30		See Enlarged View #35	

SRI = 0000183__

Date last inventoried: June 2017



Pavement	12
Shoulder	8
Number of Lanes	1
Speed Limit	40
Street Name	Ledgewood Avenue



Street Name	Ledgewood Avenue
Jurisdiction	N.J.D.O.T.
Functional Class	Urban Principal Arterial
Federal Aid - NHS Sy	NHS
Control Section	1918
Speed Limit	40
Number of Lanes	1
Med. Type	Positive
Med. Width	VAR
Pavement	12 + 18
Shoulder	20 + 0
Traffic Volume	
Traffic Sta. ID	
Structure No.	1911164
Enlarged Views	See Enlarged View #56