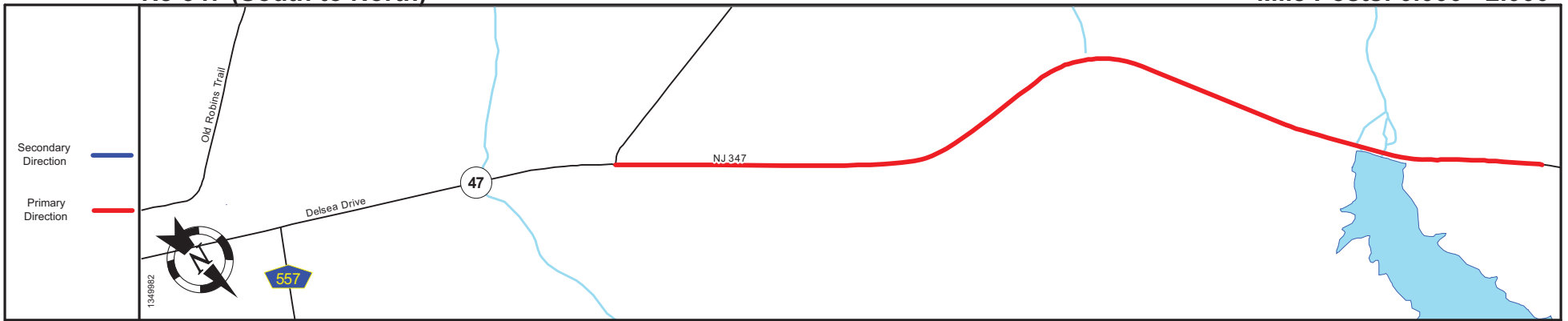
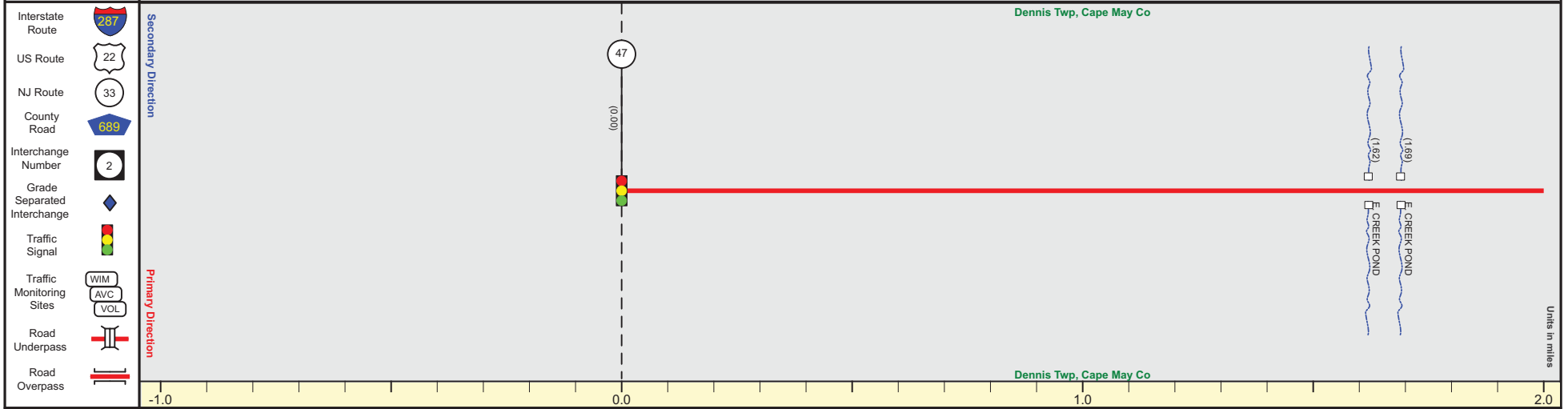


NJ 347 (South to North)

Mile Posts: 0.000 - 2.000



Pavement	
Shoulder	
Number of Lanes	
Speed Limit	
Street Name	



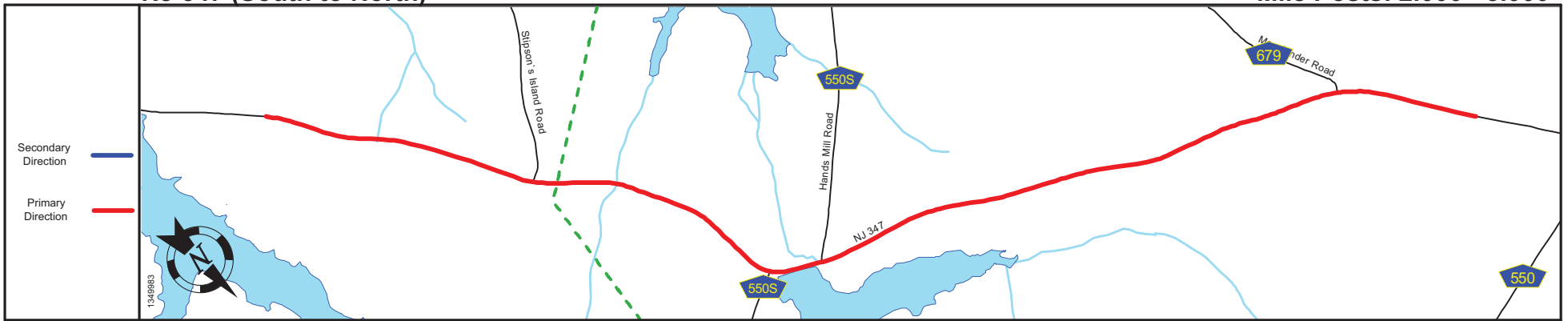
Street Name	NJ 347	
Jurisdiction	County	
Functional Class	Rural Principal Arterial	
Federal Aid - NHS Sy	NHS	
Control Section		
Speed Limit	45	50
Number of Lanes	2	
Med. Type	None	
Med. Width	0	
Pavement	24	
Shoulder	8	
Traffic Volume	14,486 (2017)	
Traffic Sta. ID	8-8-610	
Structure No.		
Enlarged Views		

SRI = 0000347__

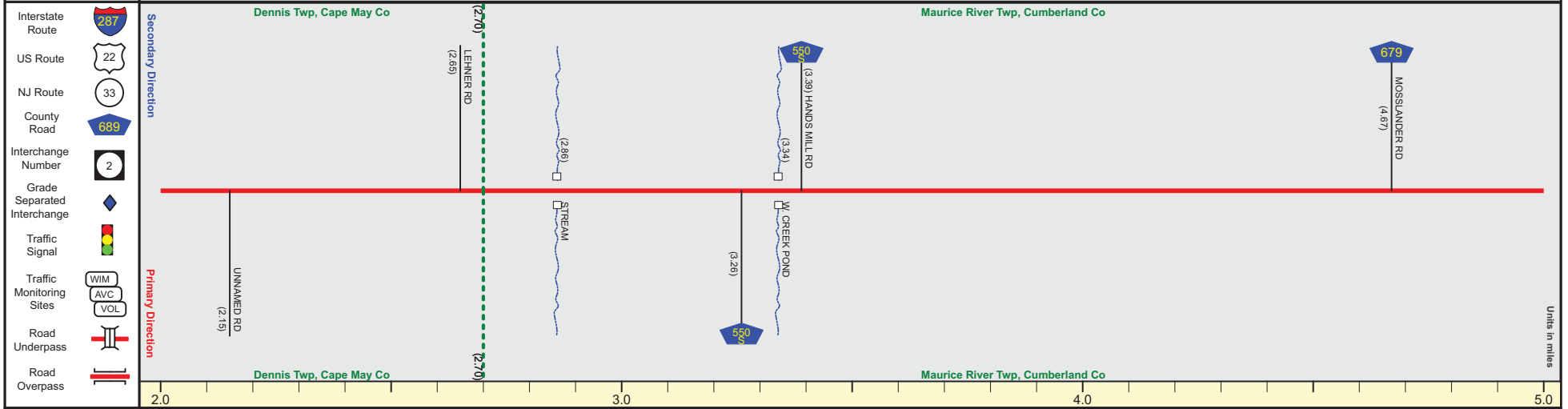
Date last inventoried: July 2014

NJ 347 (South to North)

Mile Posts: 2.000 - 5.000



Pavement	
Shoulder	
Number of Lanes	
Speed Limit	
Street Name	



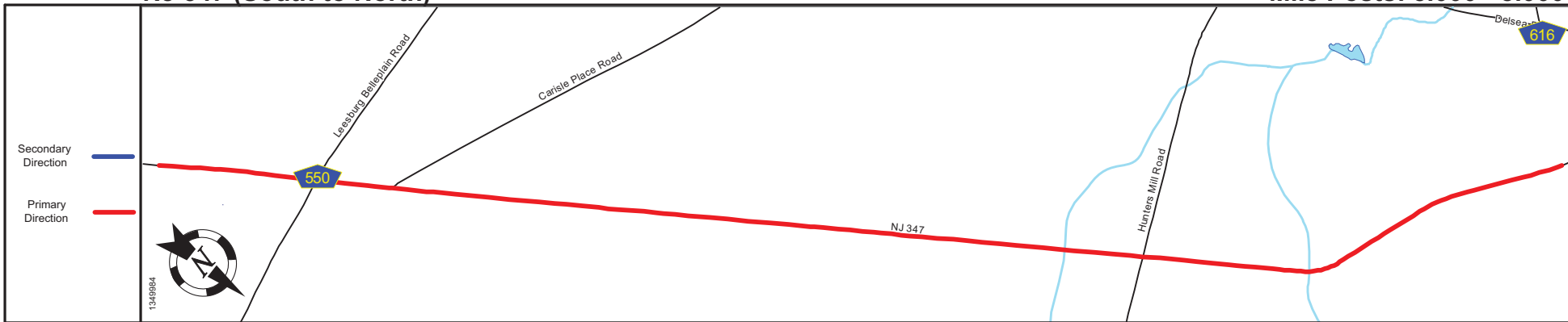
Street Name	NJ 347		
Jurisdiction	County		
Functional Class	Rural Principal Arterial		
Federal Aid - NHS Sy	NHS		
Control Section			
Speed Limit	50		
Number of Lanes	2		
Med. Type	None		
Med. Width	0		
Pavement	24		
Shoulder	8	12	8
Traffic Volume	11,630 (2017)	13,377 (2016)	10,817 (2018)
Traffic Sta. ID	p17819	8-5-313	120631
Structure No.	0600055		
Enlarged Views			

SRI = 0000347__

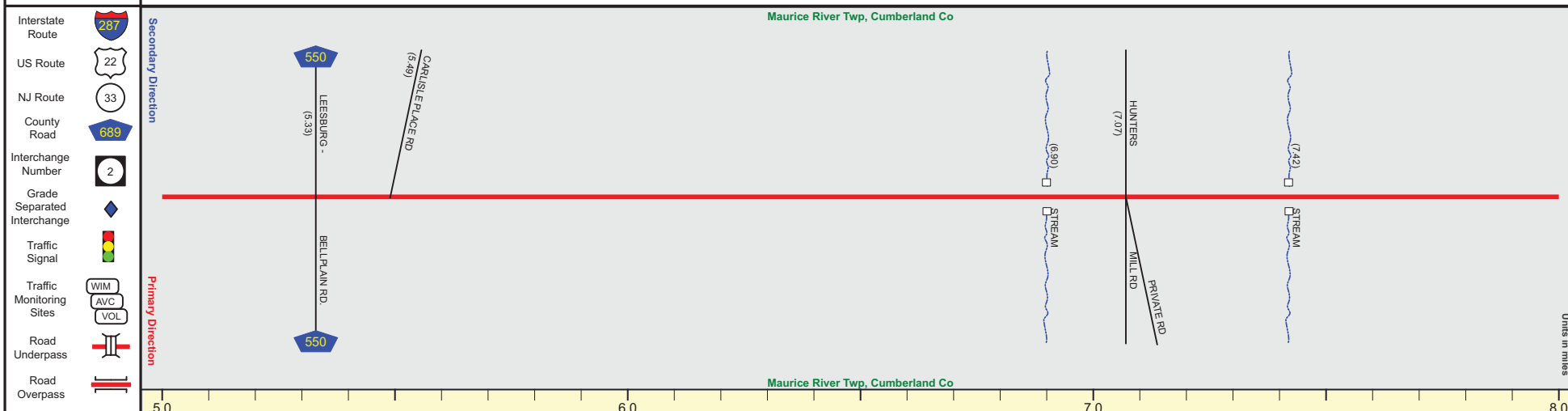
Date last inventoried: July 2014

NJ 347 (South to North)

Mile Posts: 5.000 - 8.000



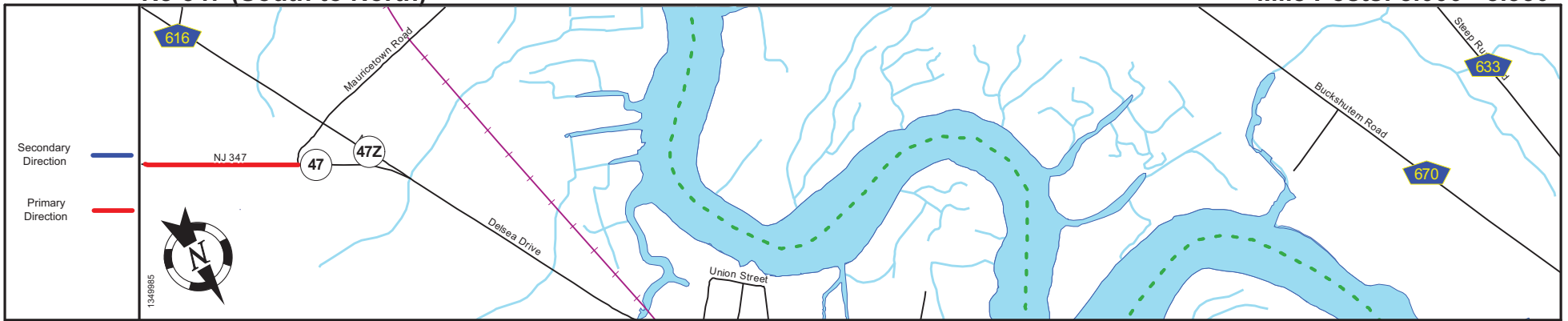
Pavement	
Shoulder	
Number of Lanes	
Speed Limit	
Street Name	



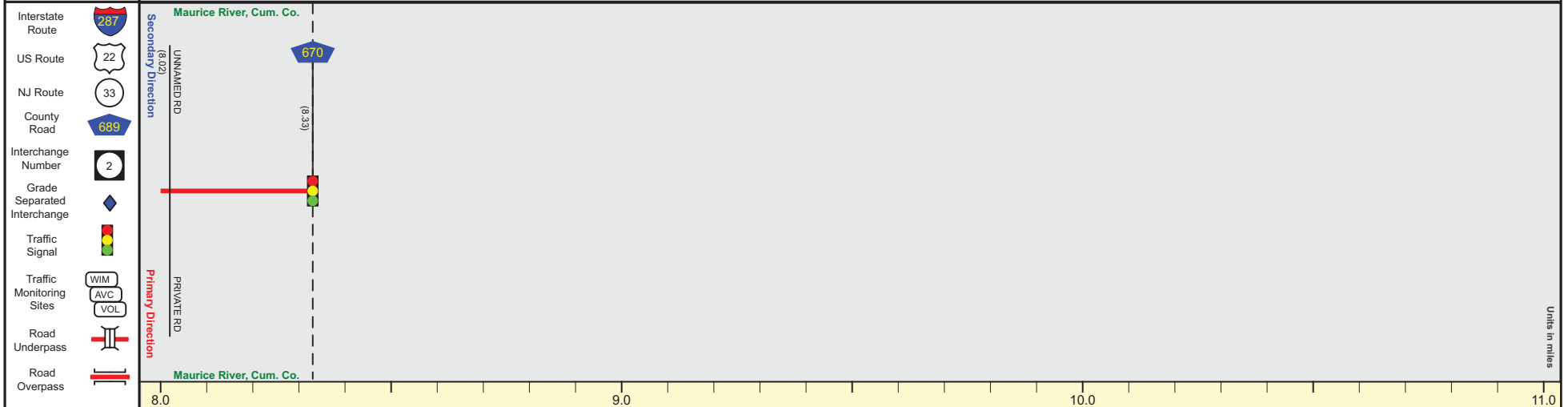
Street Name	NJ 347	
Jurisdiction	County	
Functional Class	Rural Principal Arterial	
Federal Aid - NHS Sy	NHS	
Control Section		
Speed Limit	50	
Number of Lanes	2	
Med. Type	None	
Med. Width	0	
Pavement	24	
Shoulder	8	
Traffic Volume	8,788 (2018)	10,657 (2016)
Traffic Sta. ID	15ms4a	130p21
Structure No.		
Enlarged Views		

SRI = 0000347__

Date last inventoried: July 2014



Pavement	
Shoulder	
Number of Lanes	
Speed Limit	
Street Name	



Street Name	NJ 347	
Jurisdiction	County	
Functional Class	Rural Principal Arterial	
Federal Aid - NHS Sy	NHS	
Control Section		
Speed Limit	50	End NJ 347 MP=8.33
Number of Lanes	2	
Med. Type	None	
Med. Width	0	
Pavement	24	
Shoulder	8	
Traffic Volume		
Traffic Sta. ID		
Structure No.		
Enlarged Views		