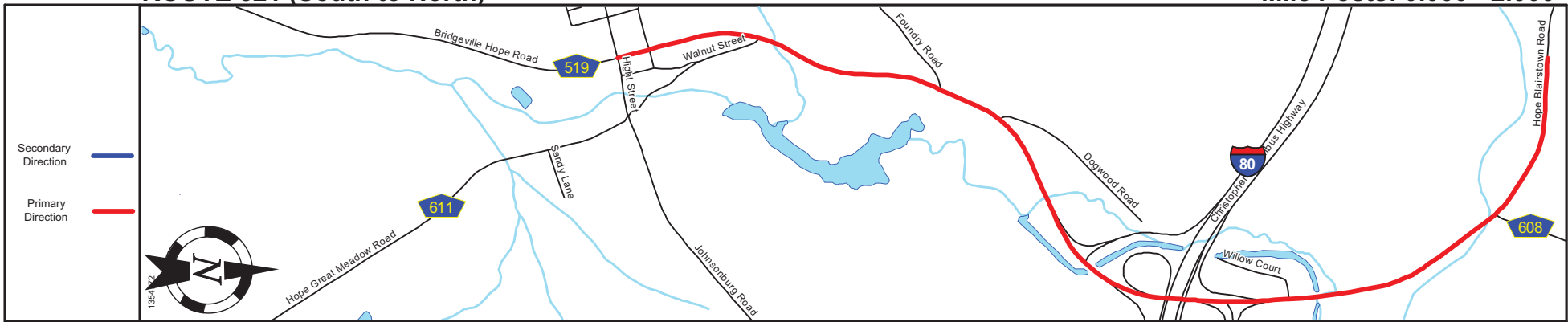
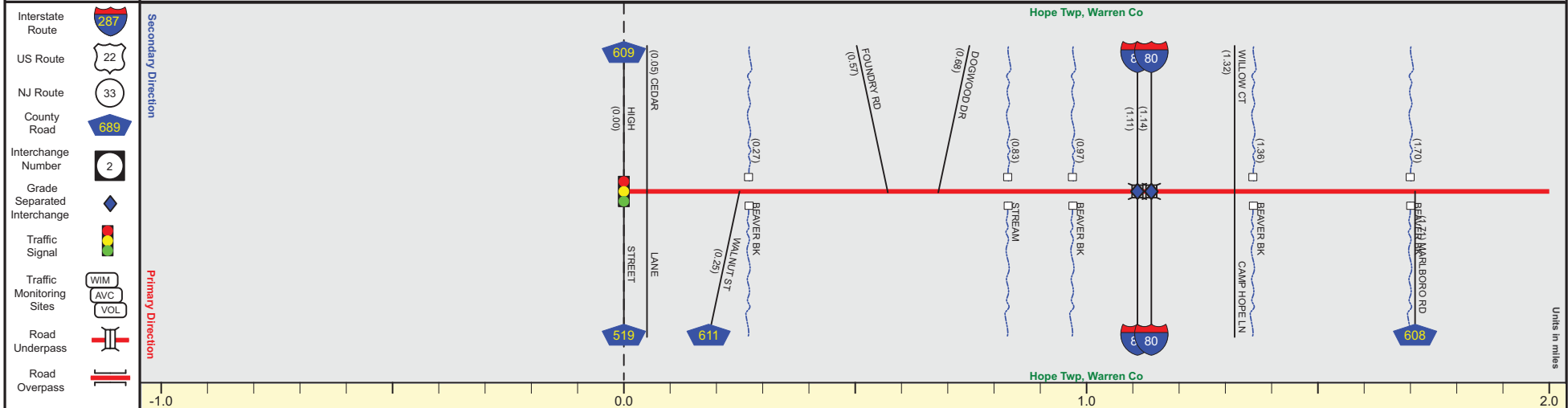


ROUTE 521 (South to North)

Mile Posts: 0.000 - 2.000



Pavement	
Shoulder	
Number of Lanes	
Speed Limit	
Street Name	

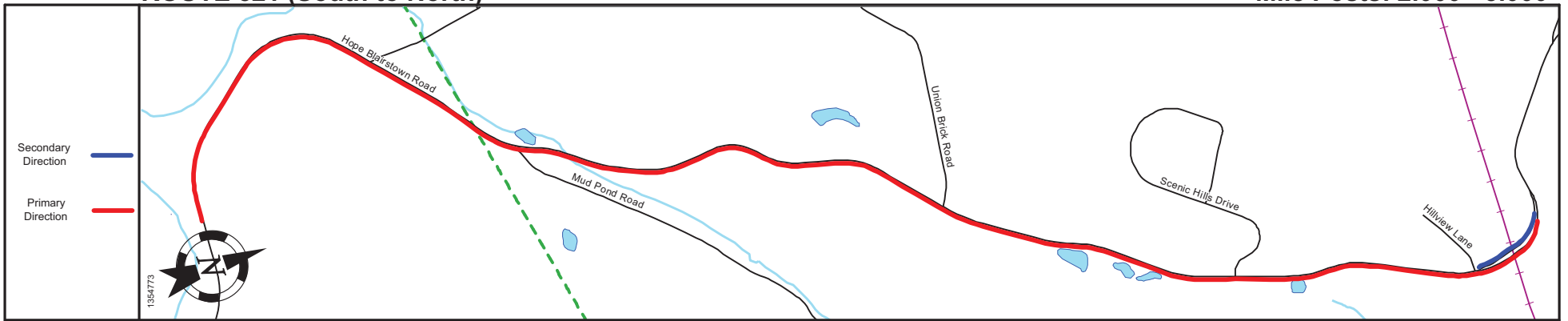


SRI = 0000521__

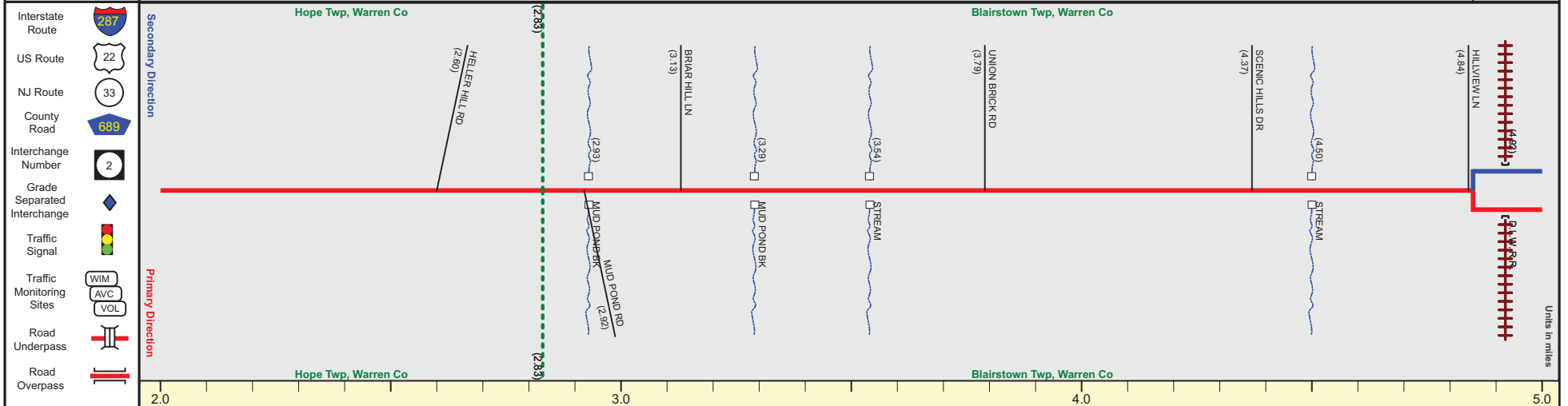
Date last inventoried: June 2012

ROUTE 521 (South to North)

Mile Posts: 2.000 - 5.000



Pavement	12
Shoulder	12
Number of Lanes	1
Speed Limit	45
Street Name	Hope Blairstown Road



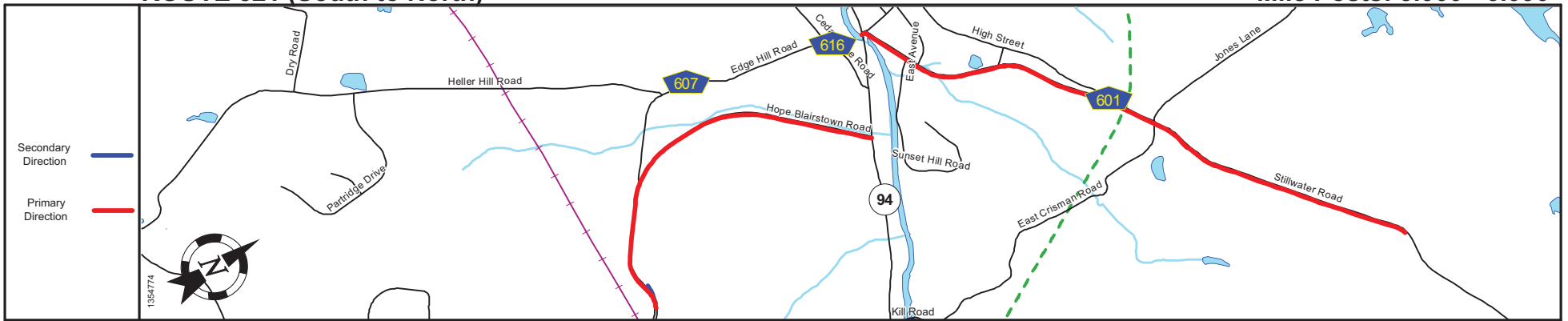
Street Name	Hope Blairstown Road	
Jurisdiction	County	
Functional Class	Rural Major Collector	
Federal Aid - NHS Sy	STP	
Control Section		
Speed Limit	45	45
Number of Lanes	2	1
Med. Type	None	Unprotected
Med. Width	0	VAR
Pavement	22	12
Shoulder	2	12
Traffic Volume		
Traffic Sta. ID		
Structure No.	2153163 2153169	
Enlarged Views		

SRI = 0000521__

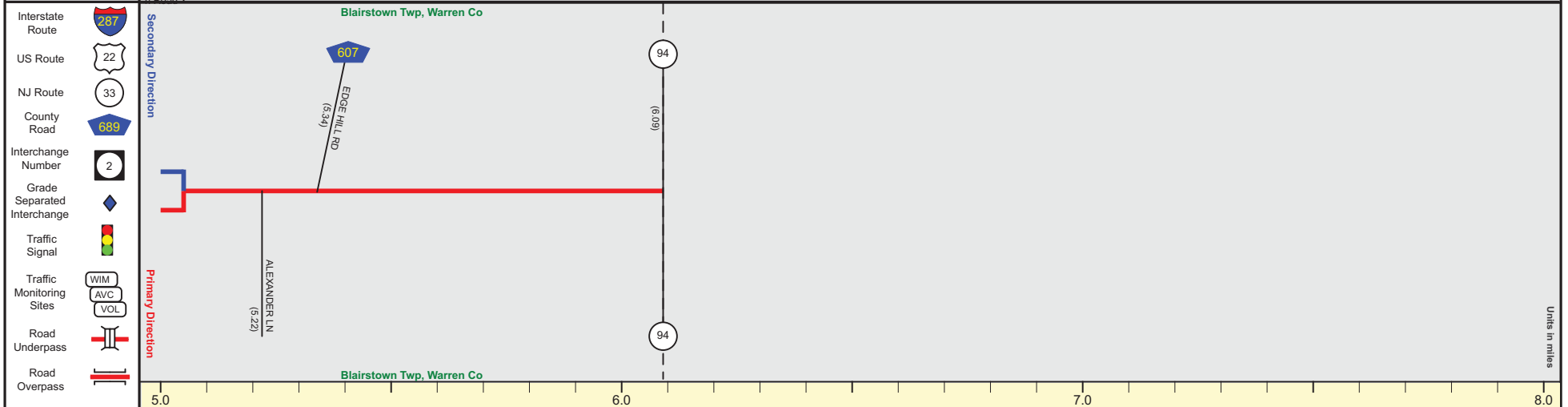
Date last inventoried: June 2012

ROUTE 521 (South to North)

Mile Posts: 5.000 - 6.090



Pavement	12
Shoulder	12
Number of Lanes	1
Speed Limit	45
Street Name	Hope Blairstown Road



Street Name	Hope Blairstown Road	
Jurisdiction	County	
Functional Class	Rural Major Collector	
Federal Aid - NHS Sy	STP	
Control Section		
Speed Limit	45	
Number of Lanes	1	2
Med. Type	Unprotected	None
Med. Width	VAR	0
Pavement	12	24
Shoulder	12	4
Traffic Volume	3,489 (2018)	
Traffic Sta. ID	1-8,091	
Structure No.		
Enlarged Views		

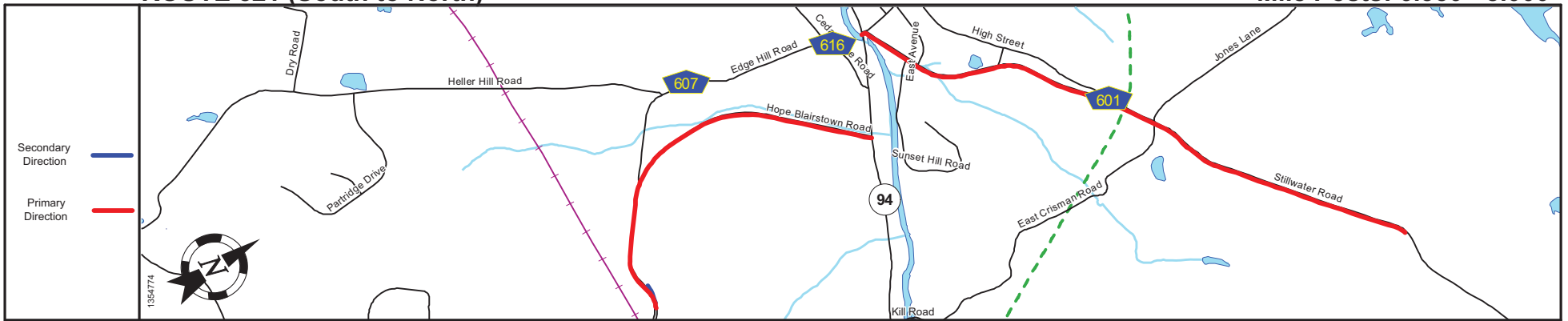
MP 6.09 = Begin Cdinc. With NJ 94 MP 9.12
 MP 6.09-6.35 Sep NJ 94 MP 9.12-9.38

SRI = 0000521__

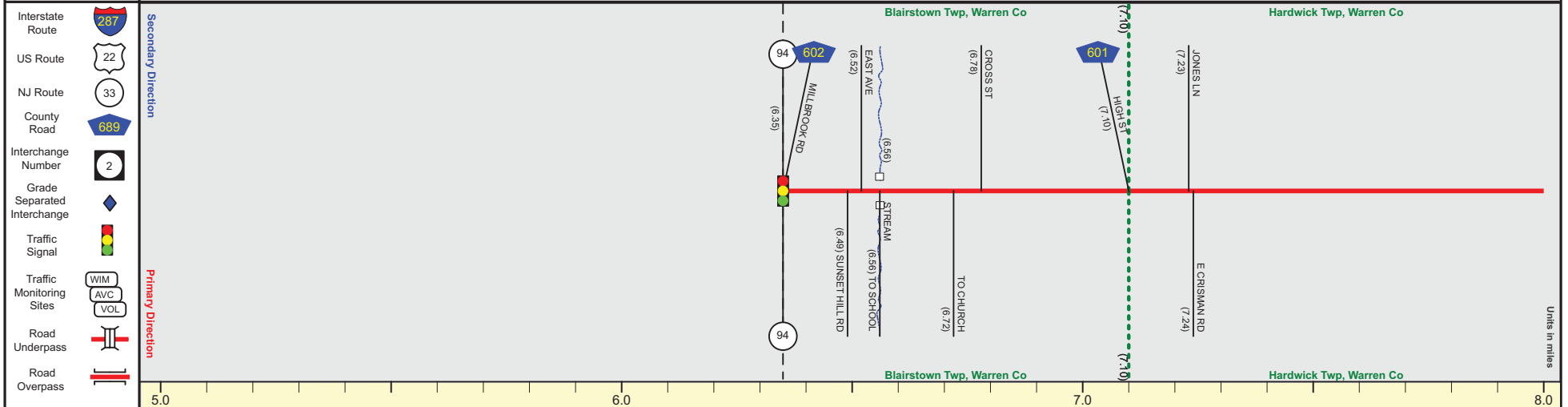
Date last inventoried: June 2012

ROUTE 521 (South to North)

Mile Posts: 6.350 - 8.000



Pavement	
Shoulder	
Number of Lanes	
Speed Limit	
Street Name	



Street Name			Stillwater Road	
Jurisdiction	Municipal		County	
Functional Class			Rural Major Collector	
Federal Aid - NHS Sy			STP	
Control Section				
Speed Limit	25		45	
Number of Lanes			2	
Med. Type			None	
Med. Width			0	
Pavement	24		22	
Shoulder	0		2	
Traffic Volume	1,873 (2016)			
Traffic Sta. ID	92121			
Structure No.				
Enlarged Views				


MP 6.35 = End Coinc With NJ 94 MP 9.38

SRI = 0000521__

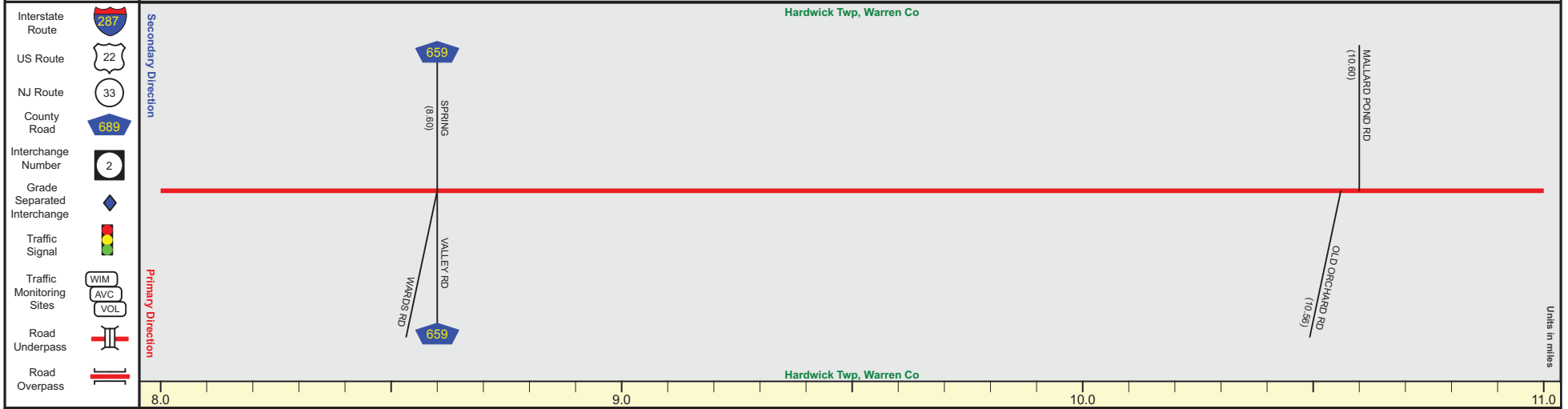
Date last inventoried: June 2012

ROUTE 521 (South to North)

Mile Posts: 8.000 - 11.000



Pavement	
Shoulder	
Number of Lanes	
Speed Limit	
Street Name	



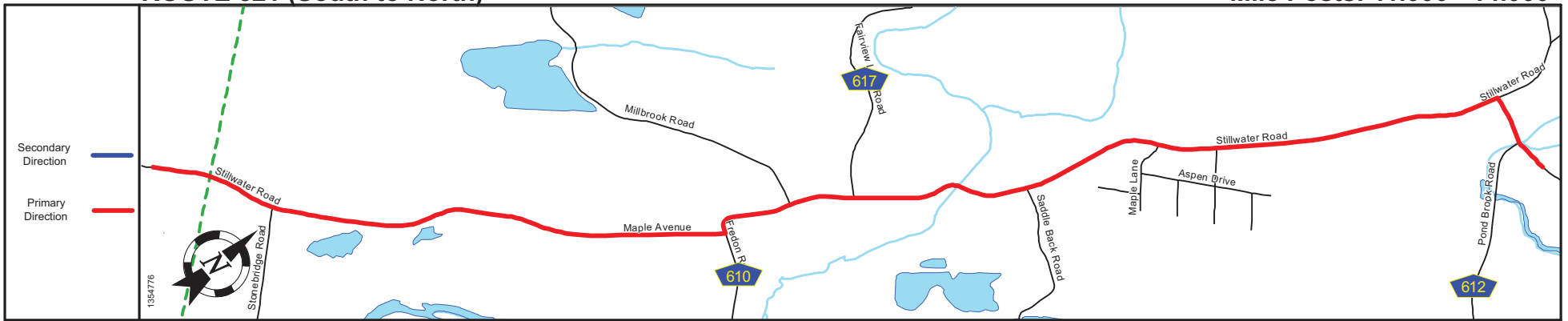
Street Name	Stillwater Road	
Jurisdiction	County	
Functional Class	Rural Major Collector	
Federal Aid - NHS Sy	STP	
Control Section		
Speed Limit	45	35
Number of Lanes	2	
Med. Type	None	
Med. Width	0	
Pavement	22	
Shoulder	1	
Traffic Volume	1,727 (2018)	1,380 (2018)
Traffic Sta. ID	1-3-019	1-7-717
Structure No.		
Enlarged Views		

SRI = 0000521__

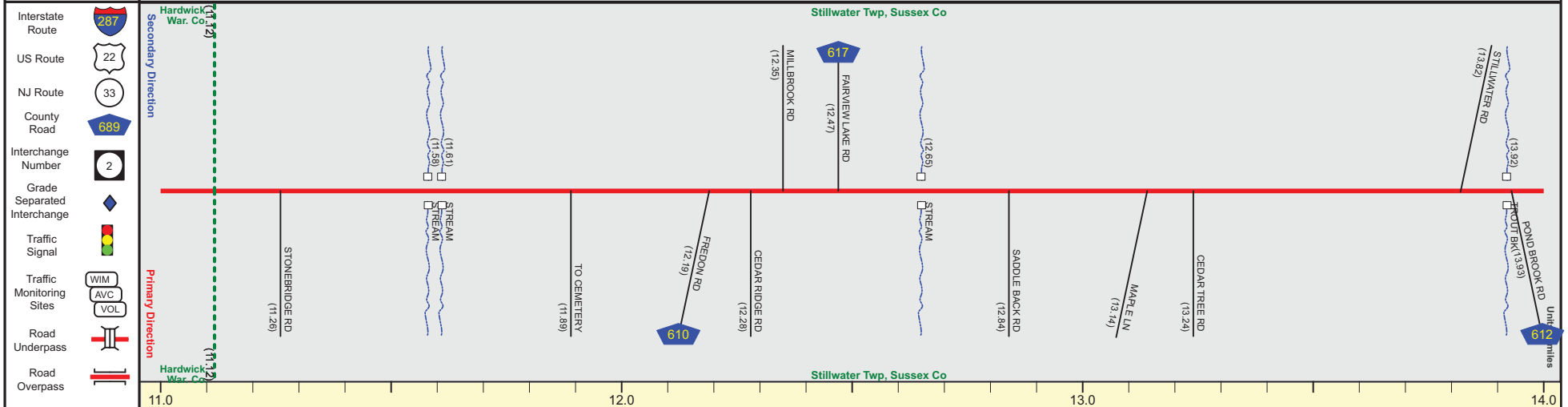
Date last inventoried: June 2012

ROUTE 521 (South to North)

Mile Posts: 11.000 - 14.000



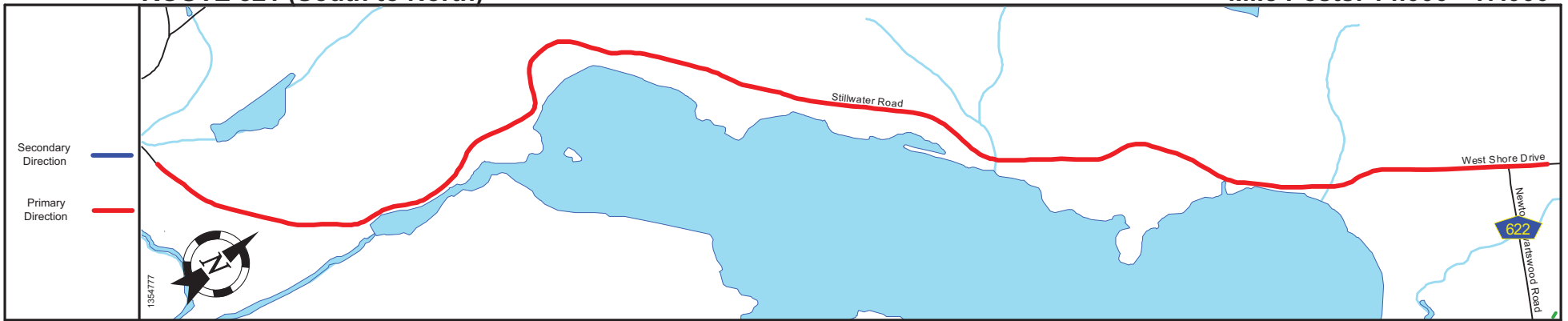
Pavement	
Shoulder	
Number of Lanes	
Speed Limit	
Street Name	



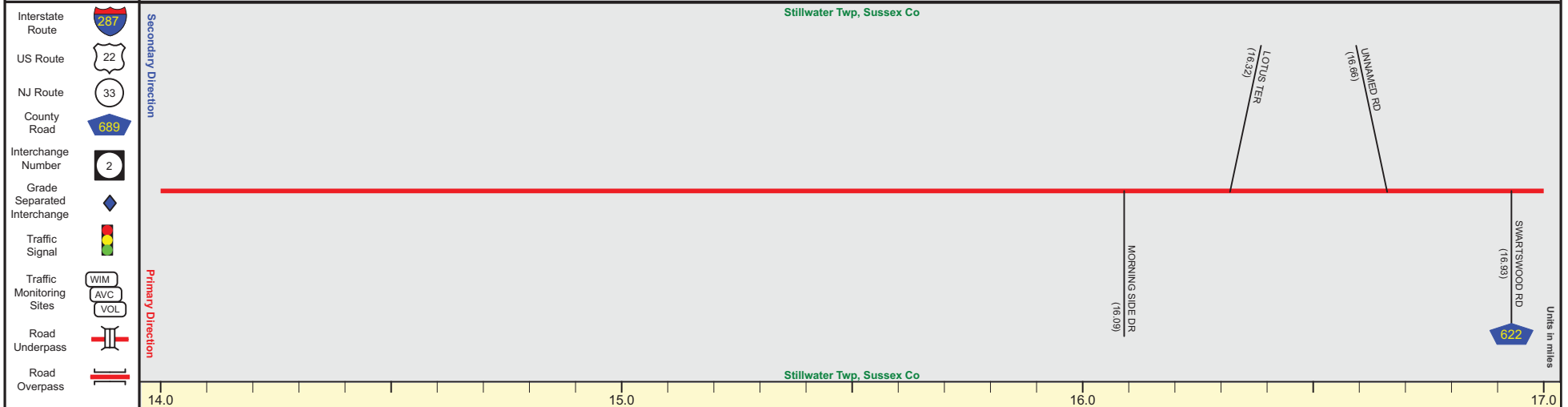
Street Name	Stillwater Road	Maple Avenue	Stillwater Road
Jurisdiction	County		
Functional Class	Rural Major Collector		
Federal Aid - NHS Sy	STP		
Control Section			
Speed Limit	35	40	30 45
Number of Lanes			2
Med. Type			None
Med. Width			0
Pavement			22 20
Shoulder	1		2 1 1
Traffic Volume			1,083 (2018)
Traffic Sta. ID			91914
Structure No.			1900S15
Enlarged Views			

SRI = 0000521__

Date last inventoried: June 2012



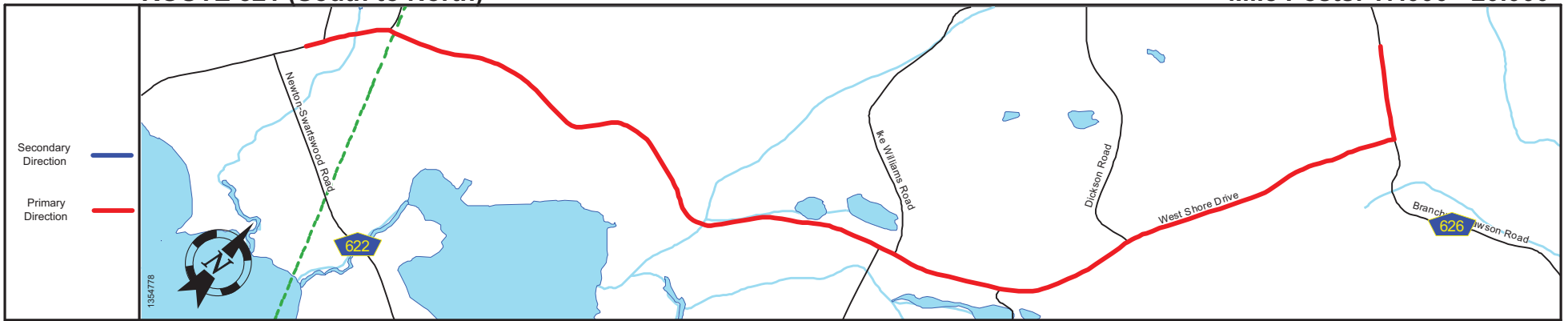
Pavement	
Shoulder	
Number of Lanes	
Speed Limit	
Street Name	



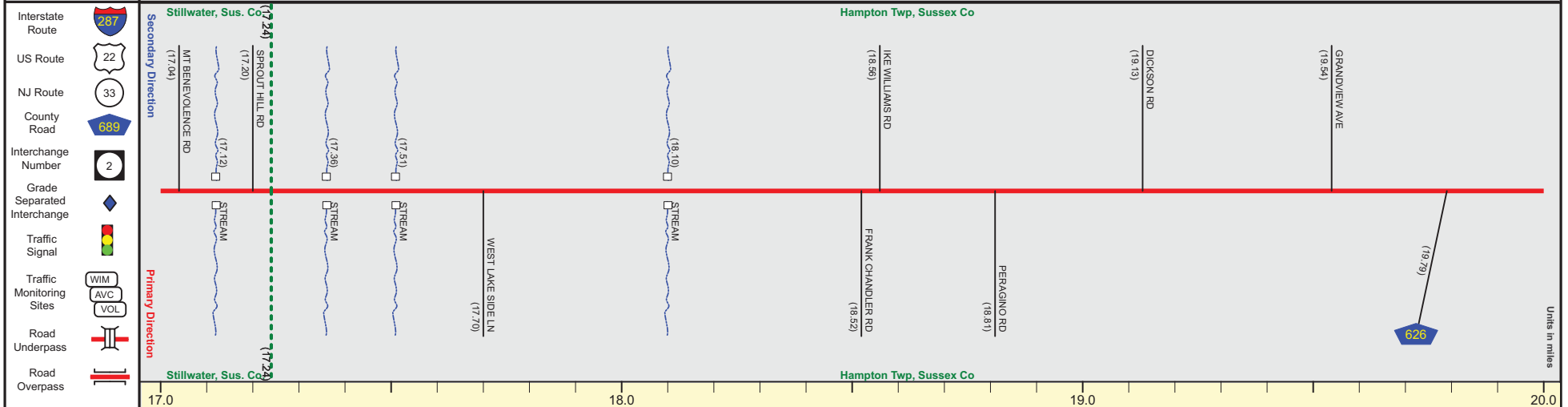
Street Name	Stillwater Road		+	West Shore Drive	
Jurisdiction	County				
Functional Class	Rural Major Collector				
Federal Aid - NHS Sy	STP				
Control Section					
Speed Limit	45	+		35	
Number of Lanes				2	
Med. Type	None				
Med. Width	0				
Pavement	20	+		22	
Shoulder	1	+		2	
Traffic Volume	658 (2018)				
Traffic Sta. ID	121916				
Structure No.					
Enlarged Views					

ROUTE 521 (South to North)

Mile Posts: 17.000 - 20.000



Pavement	
Shoulder	
Number of Lanes	
Speed Limit	
Street Name	



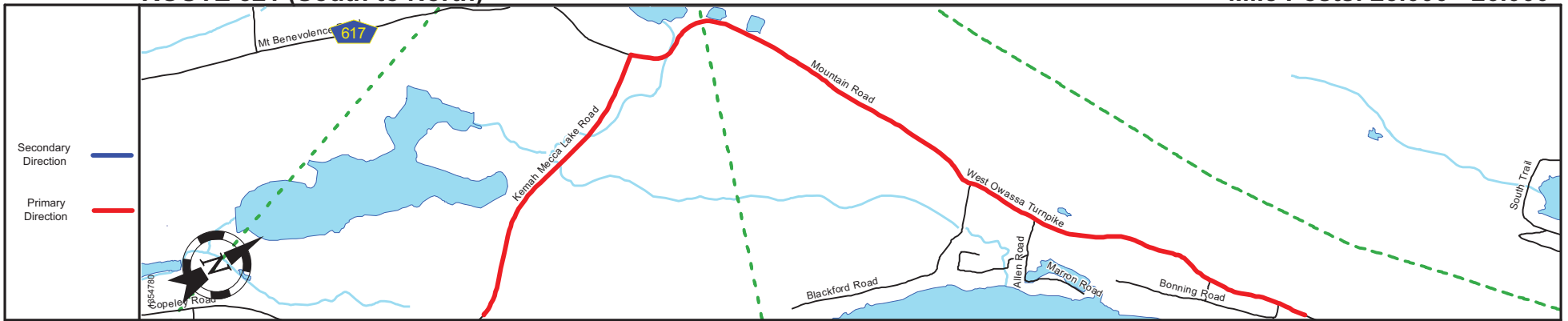
Street Name	West Shore Drive	
Jurisdiction	County	
Functional Class	Rural Major Collector	
Federal Aid - NHS Sy	STP	
Control Section		
Speed Limit	25	40
Number of Lanes	2	
Med. Type	None	
Med. Width	0	
Pavement	22	
Shoulder	2	
Traffic Volume		
Traffic Sta. ID		
Structure No.	1900S26	
Enlarged Views		

SRI = 0000521__

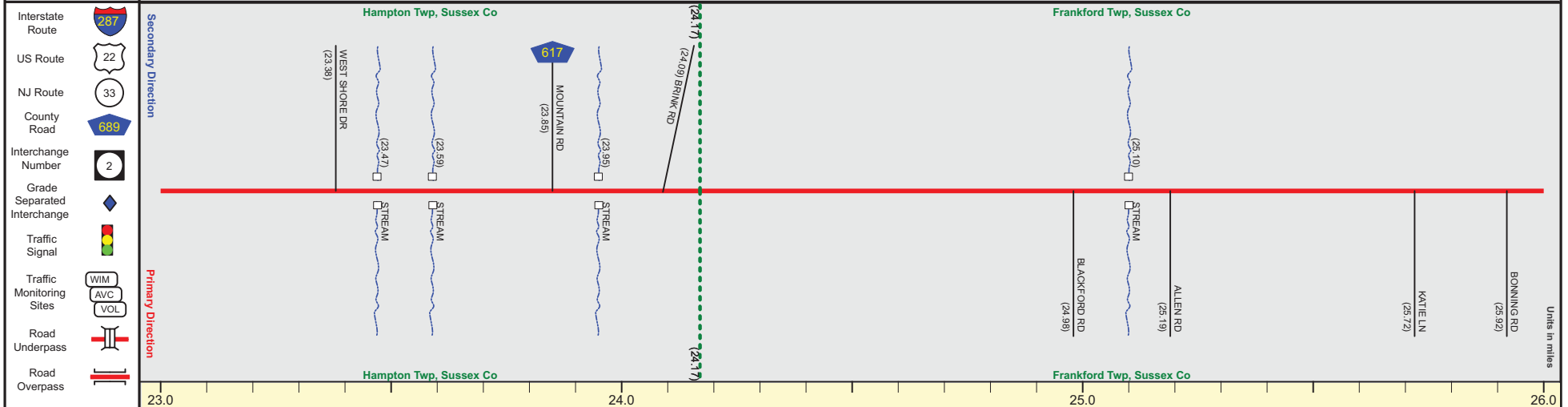
Date last inventoried: June 2012

ROUTE 521 (South to North)

Mile Posts: 23.000 - 26.000



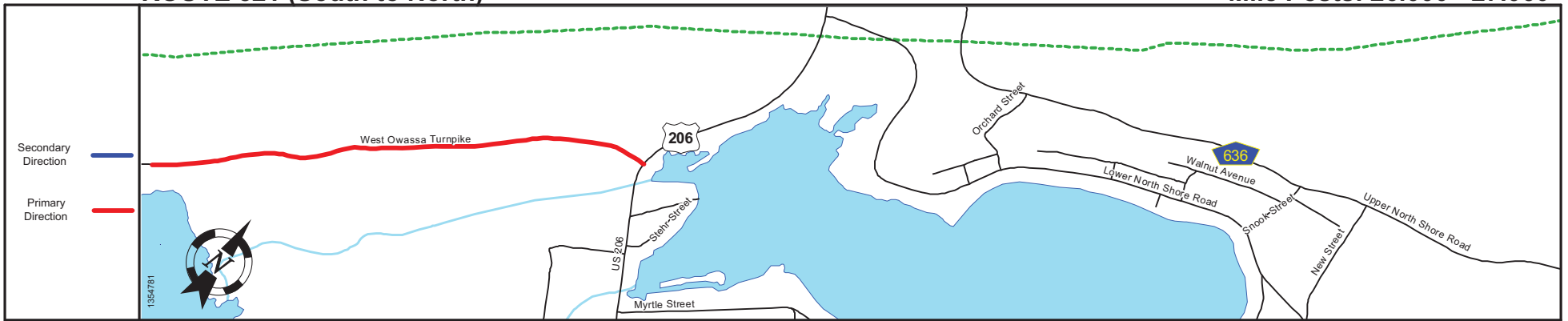
Pavement	
Shoulder	
Number of Lanes	
Speed Limit	
Street Name	



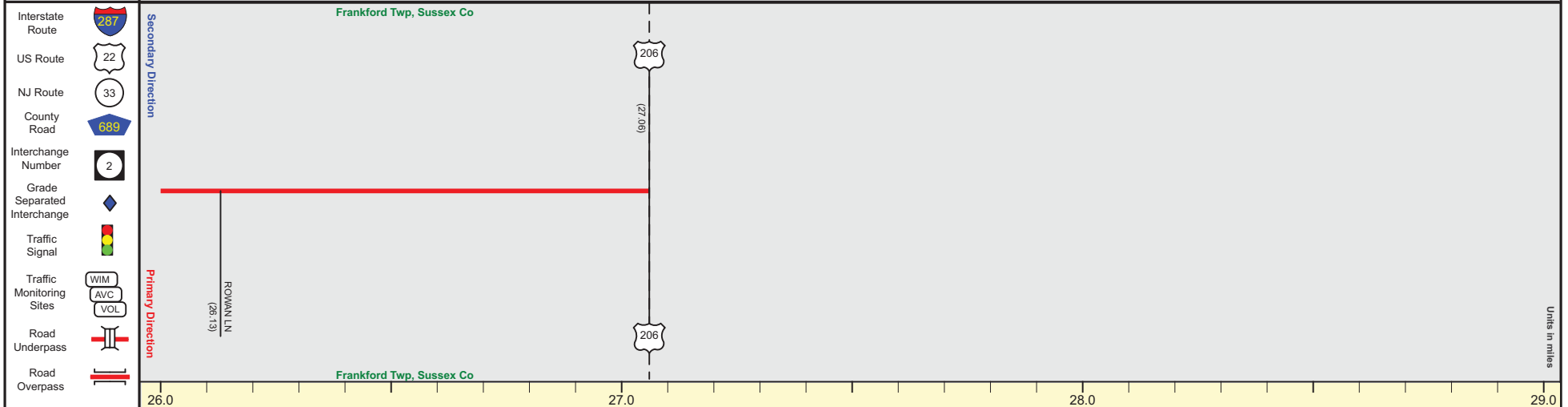
Street Name	Kemah Mecca Lake Road		Mountain Road		West Owassa Turnpike	
Jurisdiction	Municipal		County			
Functional Class	Rural Major Collector					
Federal Aid - NHS Sy	STP					
Control Section						
Speed Limit	45			35		
Number of Lanes				2		
Med. Type	None					
Med. Width	0					
Pavement	24		22			
Shoulder	4		1			
Traffic Volume	949 (2018)					
Traffic Sta. ID	91907					
Structure No.						
Enlarged Views						

SRI = 0000521__

Date last inventoried: June 2012



Pavement	
Shoulder	
Number of Lanes	
Speed Limit	
Street Name	

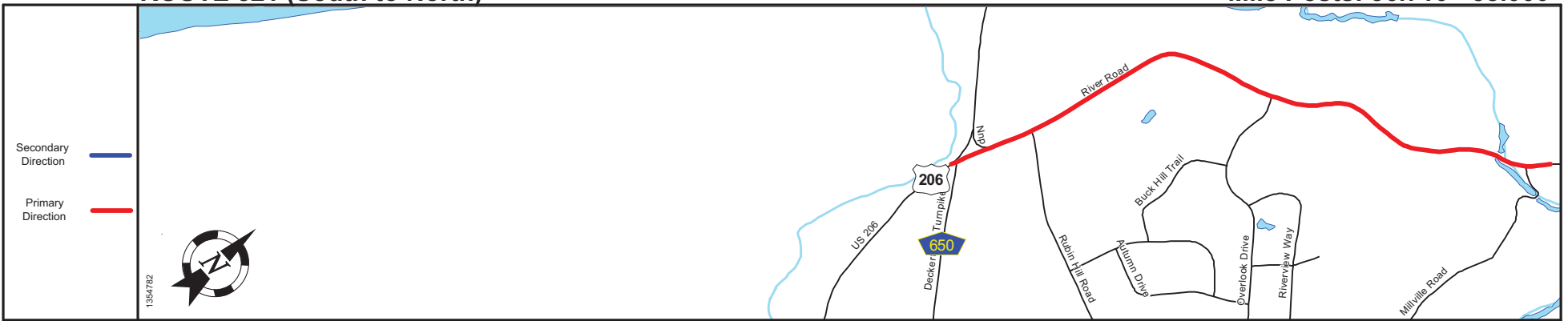


Street Name	West Owassa Turnpike	
Jurisdiction	County	
Functional Class	Rural Major Collector	
Federal Aid - NHS Sy	STP	
Control Section		
Speed Limit	35	
Number of Lanes	2	
Med. Type	None	
Med. Width	0	
Pavement	22	
Shoulder	1	
Traffic Volume		
Traffic Sta. ID		
Structure No.		
Enlarged Views		

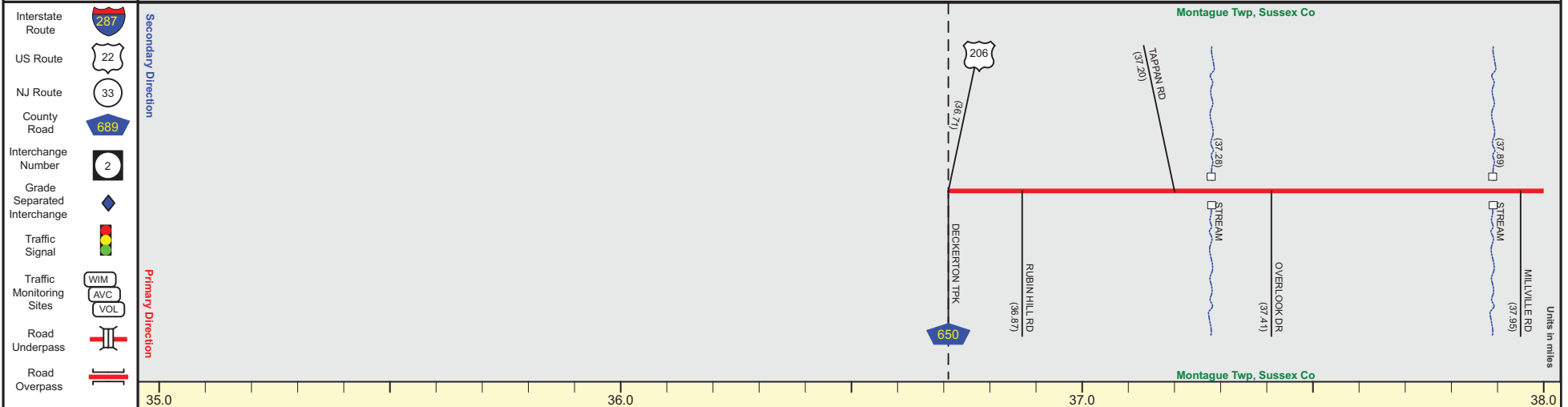
MIP 27.08 = Begin Connc. With US 206 MP 119.64
 MIP 27.05-36.71 See US 206 MP 119.64-129.30

ROUTE 521 (South to North)

Mile Posts: 36.710 - 38.000



Pavement	
Shoulder	
Number of Lanes	
Speed Limit	
Street Name	



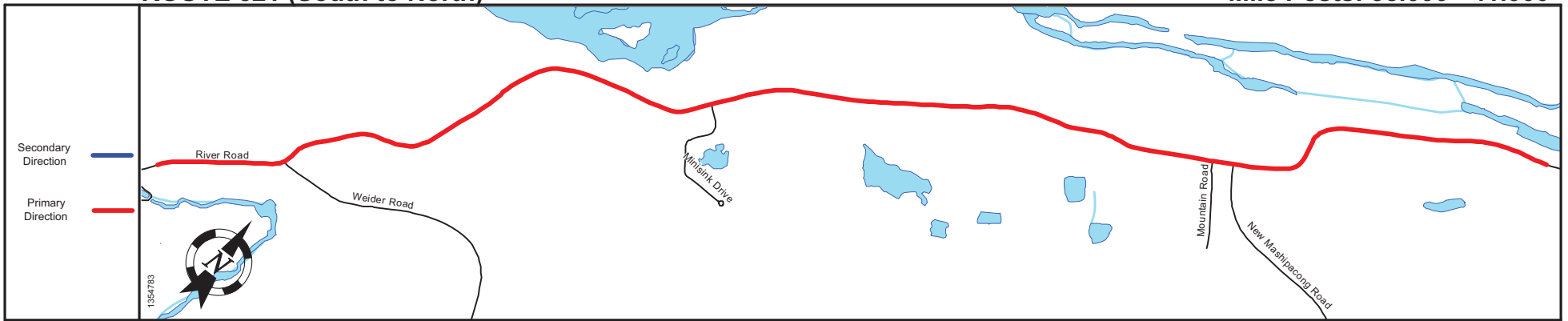
Street Name	River Road
Jurisdiction	County
Functional Class	Rural Major Collector
Federal Aid - NHS Sy	STP
Control Section	
Speed Limit	40
Number of Lanes	2
Med. Type	None
Med. Width	0
Pavement	22
Shoulder	2
Traffic Volume	
Traffic Sta. ID	
Structure No.	
Enlarged Views	

SRI = 0000521__

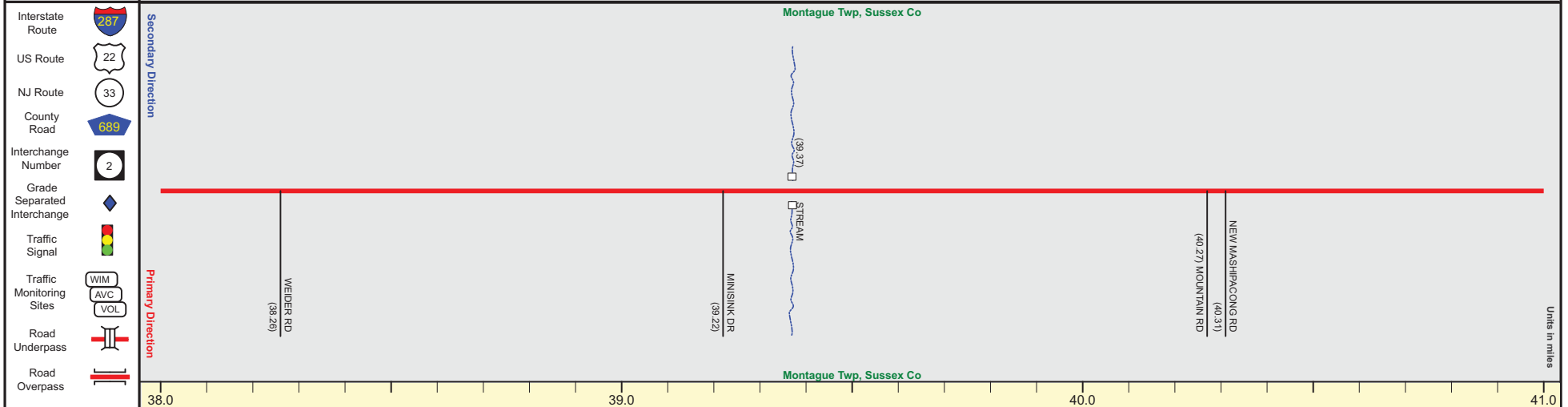
Date last inventoried: June 2012

ROUTE 521 (South to North)

Mile Posts: 38.000 - 41.000



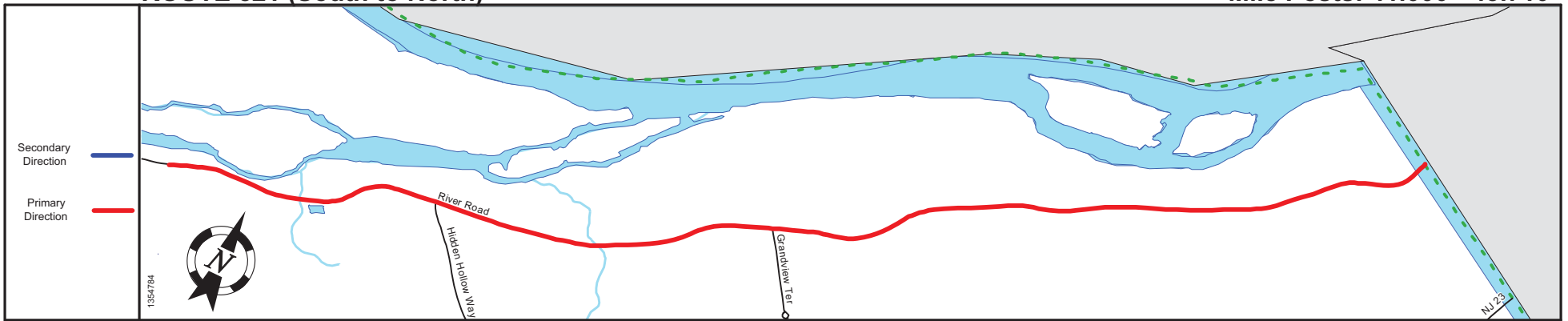
Pavement	
Shoulder	
Number of Lanes	
Speed Limit	
Street Name	



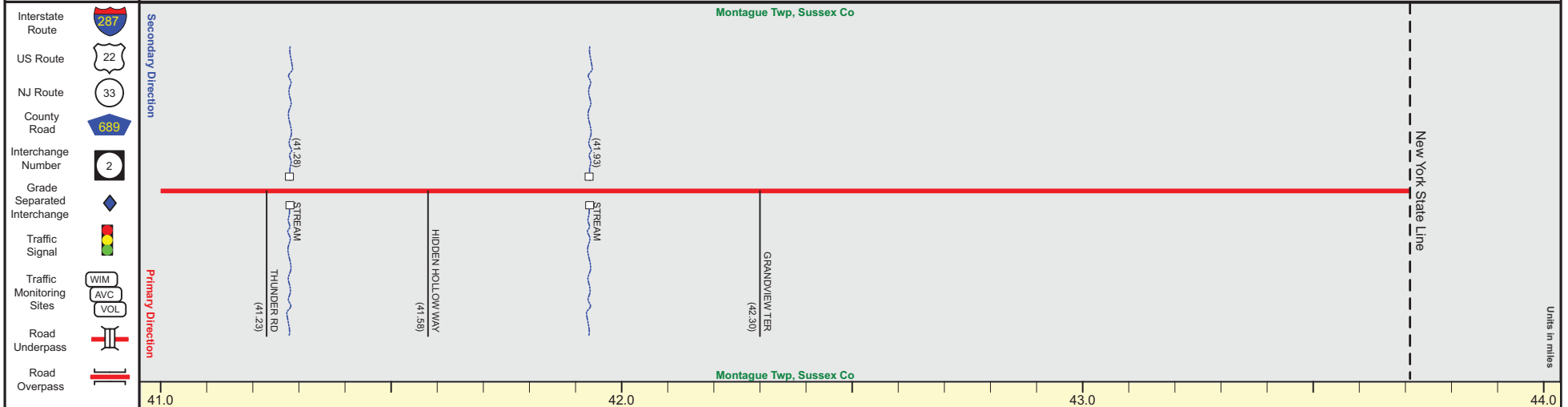
Street Name	River Road	
Jurisdiction	County	
Functional Class	Rural Major Collector	
Federal Aid - NHS Sy	STP	
Control Section		
Speed Limit	40	45
Number of Lanes	2	
Med. Type	None	
Med. Width	0	
Pavement	22	
Shoulder	2	
Traffic Volume		
Traffic Sta. ID		
Structure No.		
Enlarged Views		

SRI = 0000521__

Date last inventoried: June 2012



Pavement	
Shoulder	
Number of Lanes	
Speed Limit	
Street Name	



Street Name	River Road	
Jurisdiction	County	
Functional Class	Rural Major Collector	
Federal Aid - NHS Sy	STP	
Control Section		
Speed Limit	45	
Number of Lanes	2	
Med. Type	None	
Med. Width	0	
Pavement	22	
Shoulder	2	
Traffic Volume	1,214 (2017)	
Traffic Sta. ID	1-8-555	
Structure No.		
Enlarged Views		