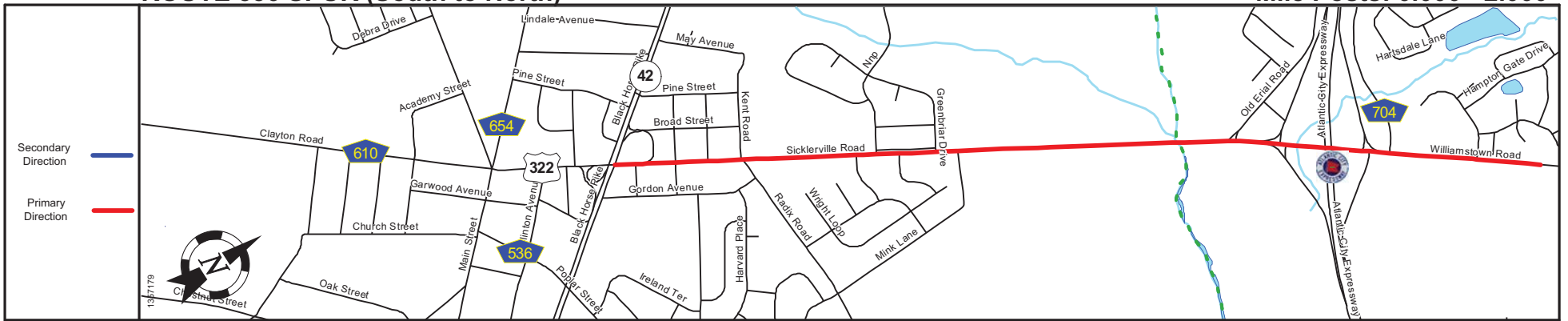
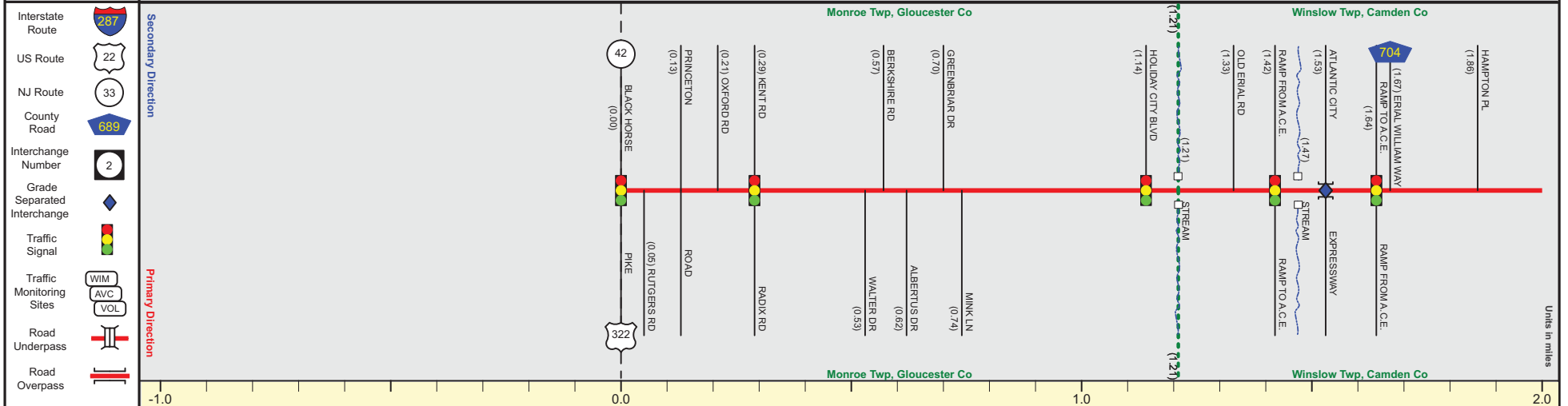


ROUTE 536 SPUR (South to North)

Mile Posts: 0.000 - 2.000



Pavement	
Shoulder	
Number of Lanes	
Speed Limit	
Street Name	



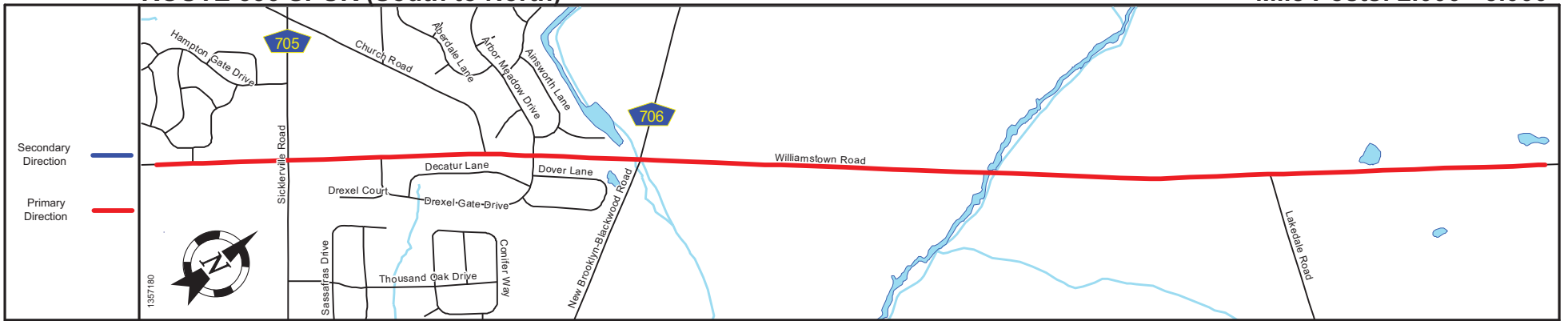
Street Name	Sicklerville Road	Williamstown Road
Jurisdiction	County	
Functional Class	Urban Principal Arterial	Urban Minor Arterial
Federal Aid - NHS Sy	NHS	STP
Control Section	Begin Rt. 536 Spur MP=0.00	
Speed Limit	25	45
Number of Lanes	2	
Med. Type	None	
Med. Width	0	
Pavement	40	24
Shoulder	0	4
Traffic Volume	17,095 (2018)	16,642 (2016)
Traffic Sta. ID	7-4410	90432
Structure No.	3503840	
Enlarged Views		

SRI = 0000536S_

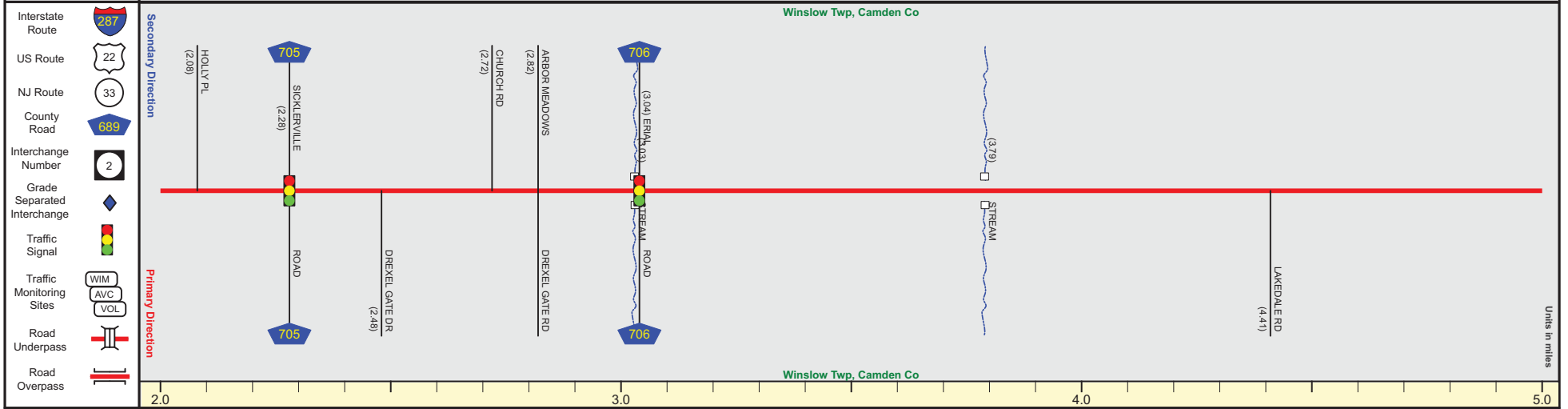
Date last inventoried: June 2012

ROUTE 536 SPUR (South to North)

Mile Posts: 2.000 - 5.000



Pavement	
Shoulder	
Number of Lanes	
Speed Limit	
Street Name	



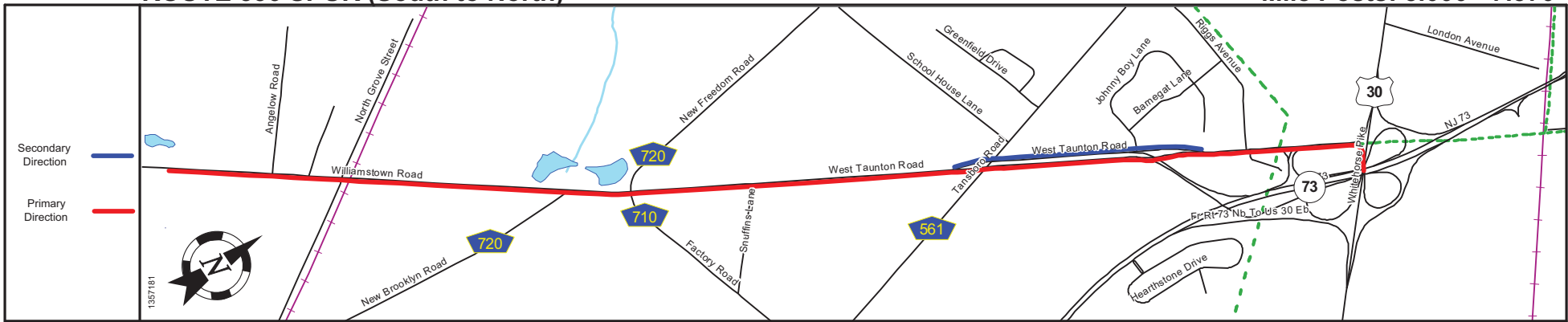
Street Name	Williamstown Road			
Jurisdiction	County			
Functional Class	Urban Minor Arterial			
Federal Aid - NHS Sy	STP			
Control Section				
Speed Limit	45			
Number of Lanes	2	3		2
Med. Type	None			
Med. Width	0			
Pavement	24	48		24
Shoulder	4	0	6	4
Traffic Volume				2
Traffic Sta. ID				
Structure No.				
Enlarged Views				

SRI = 0000536S_

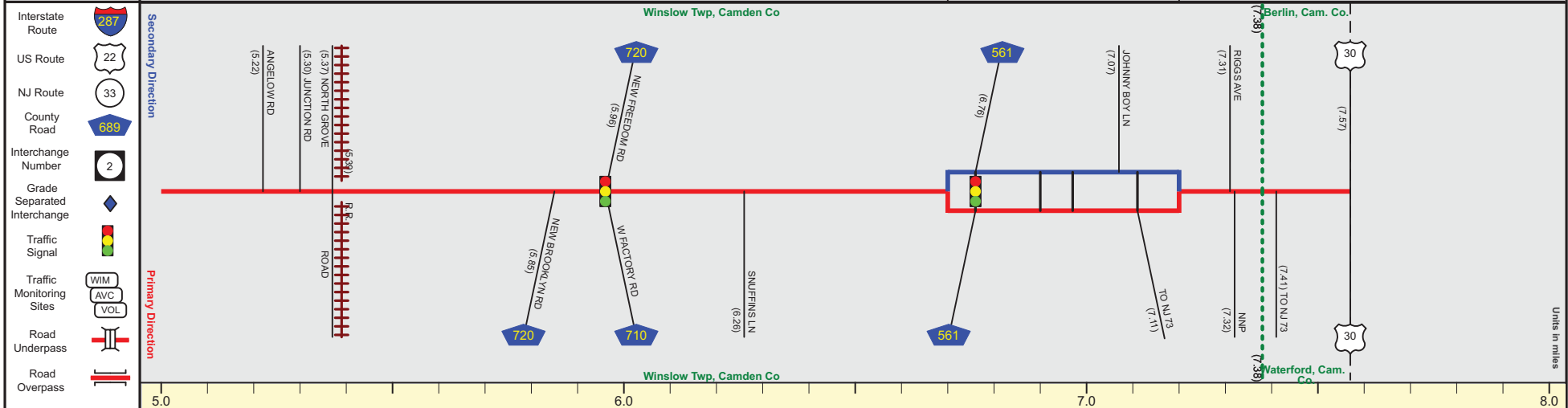
Date last inventoried: June 2012

ROUTE 536 SPUR (South to North)

Mile Posts: 5.000 - 7.570



Pavement	24
Shoulder	1 + 10
Number of Lanes	2
Speed Limit	45
Street Name	West Taunton Road



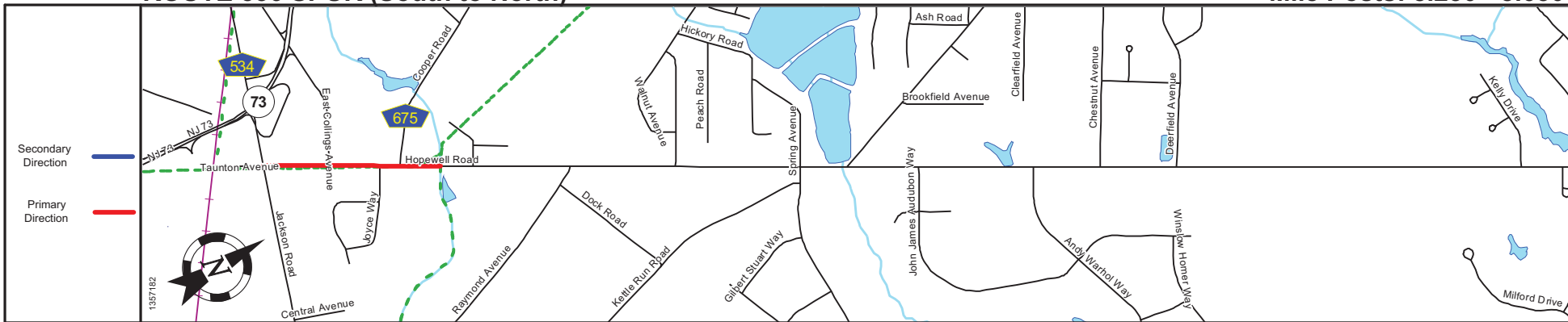
Street Name	Williamstown Road			West Taunton Road			East Taunton Road		
Jurisdiction	County								
Functional Class	Urban Minor Arterial								
Federal Aid - NHS Sy	STP								
Control Section									
Speed Limit	45								
Number of Lanes	2								
Med. Type	None			Unprotected			None		
Med. Width	0			12			0		
Pavement	24			22			30		
Shoulder	2	1	1	4	2	1	10	0	0
Traffic Volume	10,603 (2016)			8,170 (2016)			8,641 (2016)		
Traffic Sta. ID	90433			130434			90434		
Structure No.									
Enlarged Views	See Enlarged View #16								

SRI = 0000536S_

Date last inventoried: June 2012

ROUTE 536 SPUR (South to North)

Mile Posts: 8.250 - 8.630



Pavement	
Shoulder	
Number of Lanes	
Speed Limit	
Street Name	



Street Name	Hopewell Road	
Jurisdiction	County	
Functional Class	Urban Minor Arterial	
Federal Aid - NHS Sy	STP	
Control Section	End Rt 536 Spur MP=8.63	
Speed Limit	MP 8.25 = End Break	40
Number of Lanes		2
Med. Type		None
Med. Width		0
Pavement		38
Shoulder		6 + 0
Traffic Volume		
Traffic Sta. ID		
Structure No.		
Enlarged Views		

SRI = 0000536S_

Date last inventoried: June 2012