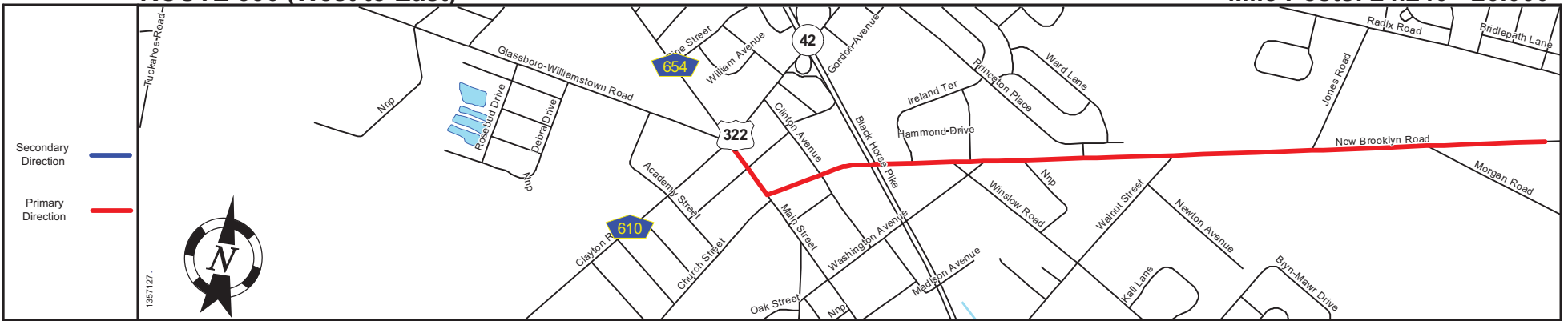
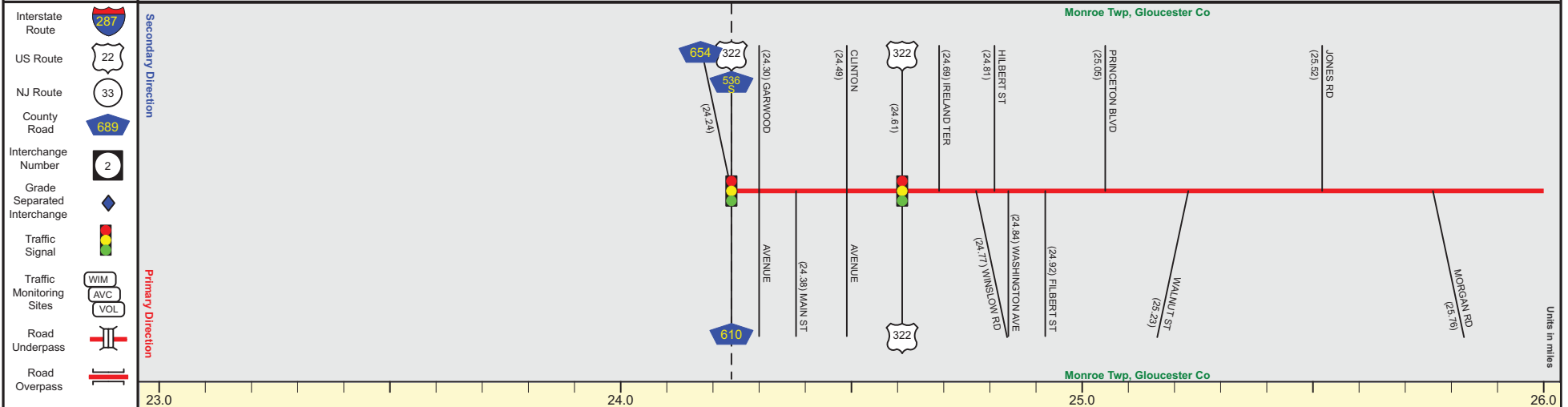


ROUTE 536 (West to East)

Mile Posts: 24.240 - 26.000



Pavement	
Shoulder	
Number of Lanes	
Speed Limit	
Street Name	



Street Name	Main Street	Poplar Street	New Brooklyn Road
Jurisdiction	County		
Functional Class	Urban Minor Arterial		
Federal Aid - NHS Sy	STP		
Control Section			
Speed Limit	25		45
Number of Lanes	2		
Med. Type	None		
Med. Width	0		
Pavement	38	26	22
Shoulder	0	2	1
Traffic Volume	4,797 (2016)		
Traffic Sta. ID	7-4411		
Structure No.			
Enlarged Views			

SRI = 0000536__

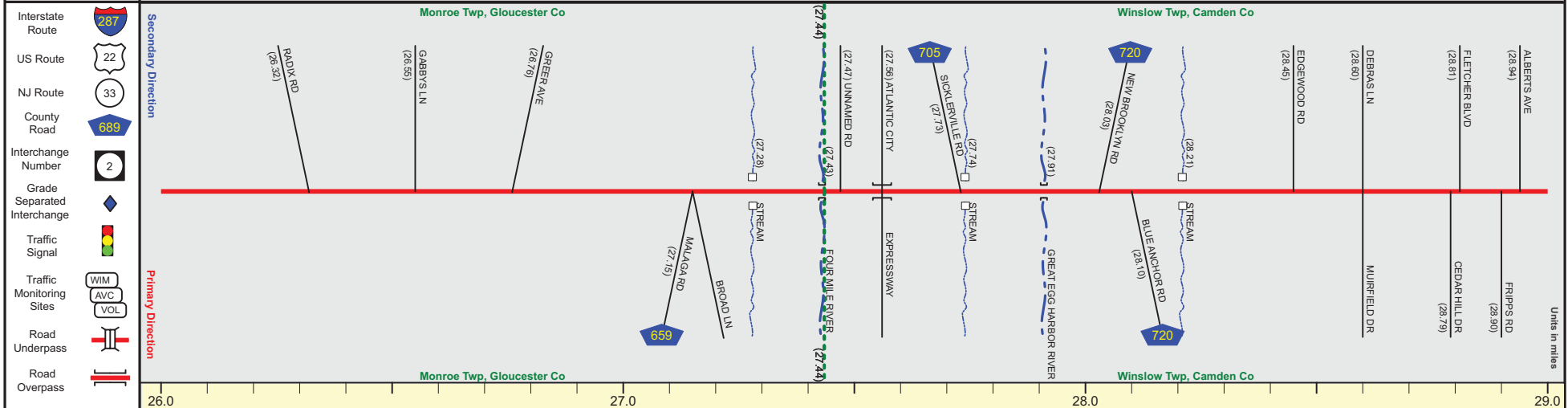
Date last inventoried: June 2012

ROUTE 536 (West to East)

Mile Posts: 26.000 - 29.000



Pavement	
Shoulder	
Number of Lanes	
Speed Limit	
Street Name	



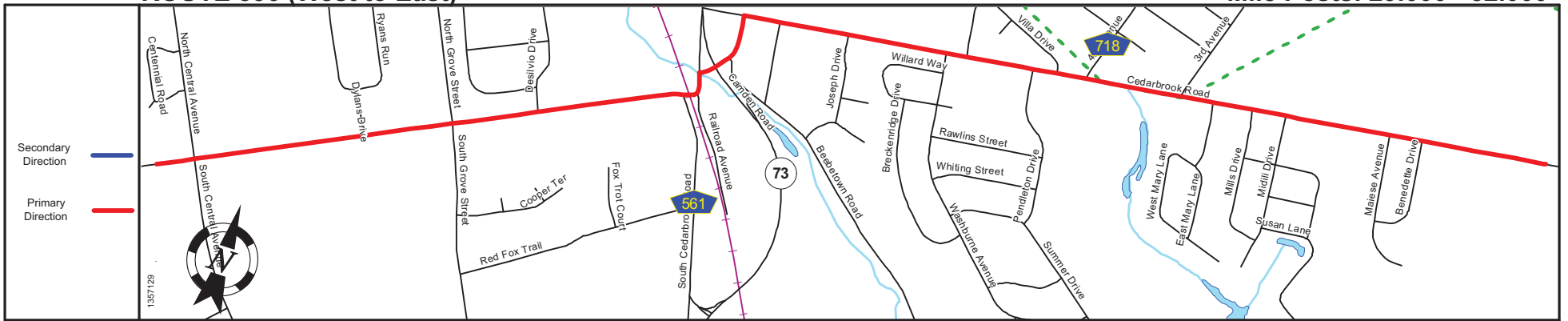
Street Name	New Brooklyn Road										Cedarbrook Road									
Jurisdiction	County										County									
Functional Class	Urban Minor Arterial										Urban Minor Arterial									
Federal Aid - NHS Sy	STP										STP									
Control Section																				
Speed Limit	45										50									
Number of Lanes	2										2									
Med. Type	None										None									
Med. Width	0										0									
Pavement	22										24									
Shoulder	1	+	0	+	2	+	1	+	2	+	6	+	4	+	1	+	2			
Traffic Volume											16,685 (2016)									
Traffic Sta. ID											90437									
Structure No.											3503620 0411F13									
Enlarged Views																				

SRI = 0000536__

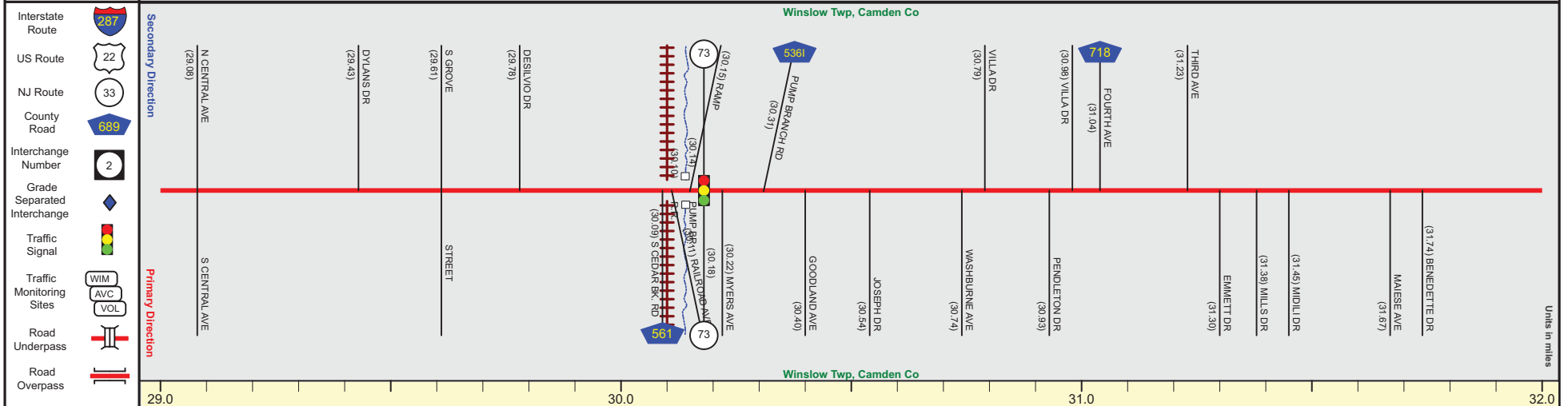
Date last inventoried: June 2012

ROUTE 536 (West to East)

Mile Posts: 29.000 - 32.000



Pavement	
Shoulder	
Number of Lanes	
Speed Limit	
Street Name	



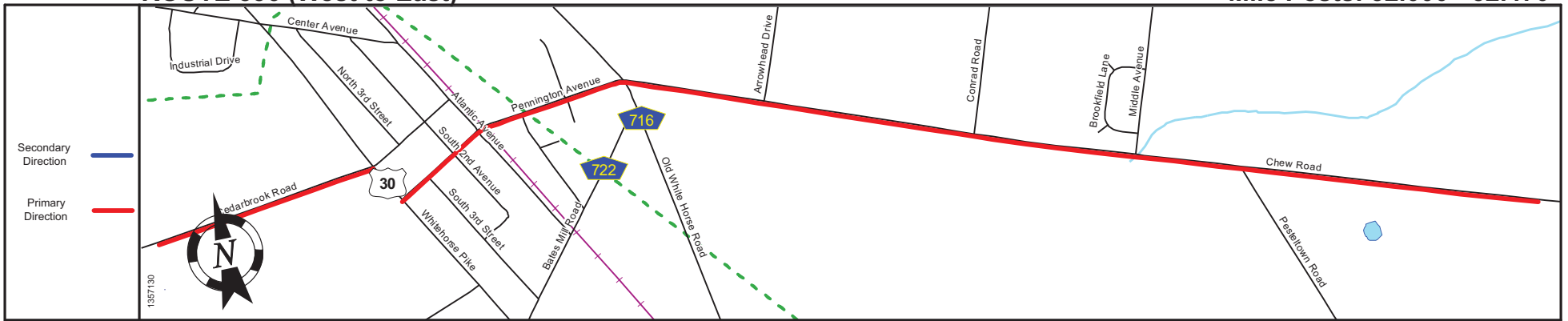
Street Name	Cedarbrook Road														
Jurisdiction	County					Municipal					County				
Functional Class	Urban Minor Arterial										Urban Major Collector				
Federal Aid - NHS Sy	STP														
Control Section															
Speed Limit	50										40				
Number of Lanes						2									
Med. Type	None														
Med. Width	0														
Pavement	22										28				
Shoulder	2	1		8	2	0	4	1	20	1					
Traffic Volume	5,732 (2018)										2,320 (2018)				
Traffic Sta. ID	7-4-693										7-4-684				
Structure No.	0431153														
Enlarged Views															

SRI = 0000536__

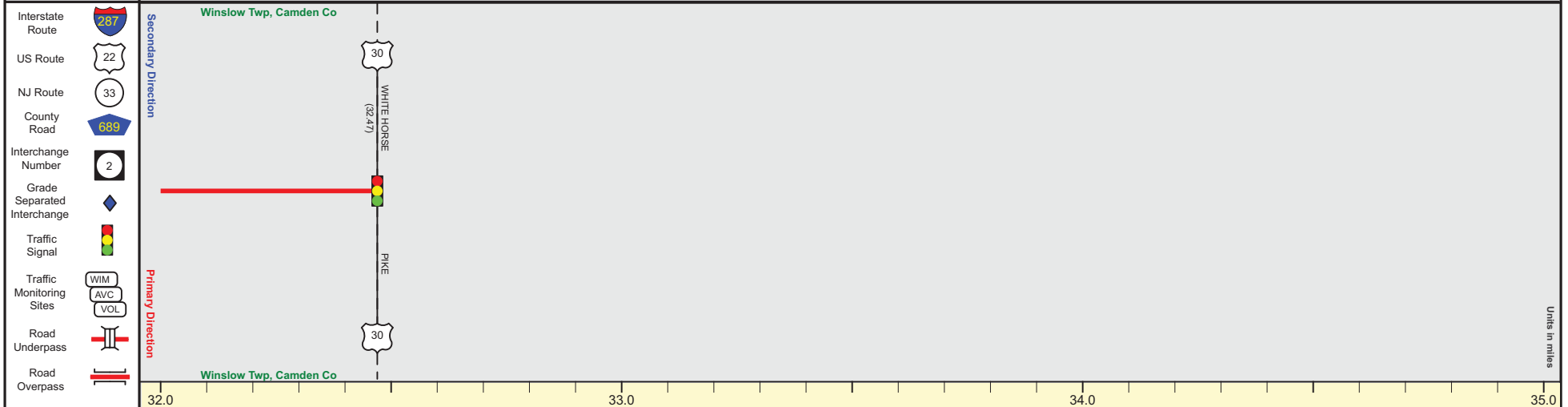
Date last inventoried: June 2012

ROUTE 536 (West to East)

Mile Posts: 32.000 - 32.470



Pavement	
Shoulder	
Number of Lanes	
Speed Limit	
Street Name	



Street Name	Cedarbrook Road	
Jurisdiction	County	
Functional Class	Urban Major Collector	
Federal Aid - NHS Sy	STP	
Control Section		
Speed Limit	40	
Number of Lanes	2	
Med. Type	None	
Med. Width	0	
Pavement	28	
Shoulder	1	
Traffic Volume		
Traffic Sta. ID		
Structure No.		
Enlarged Views		

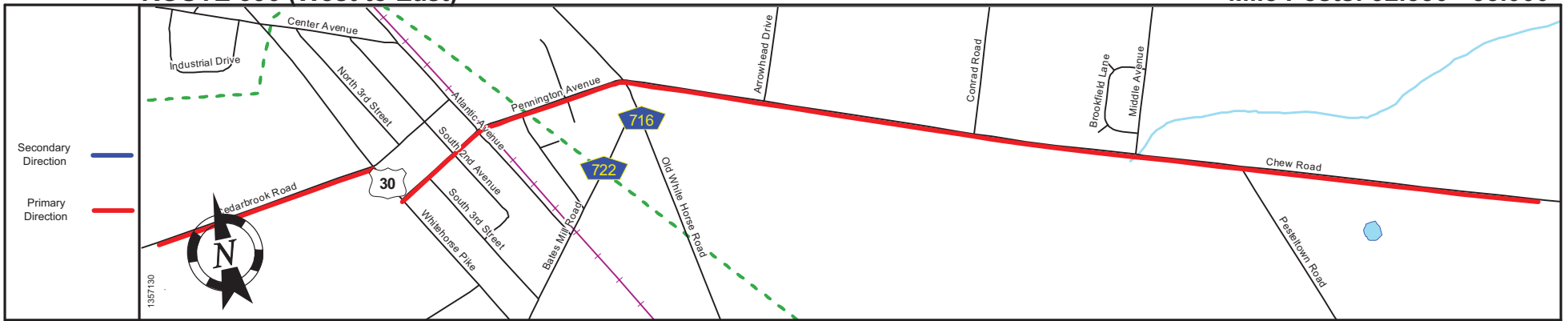
MP 32.47 = Begin Conic. With US 30 MP 23.16
 MP 32.47-42.55 S&P US 30 MP 43.16-23.25

SRI = 0000536__

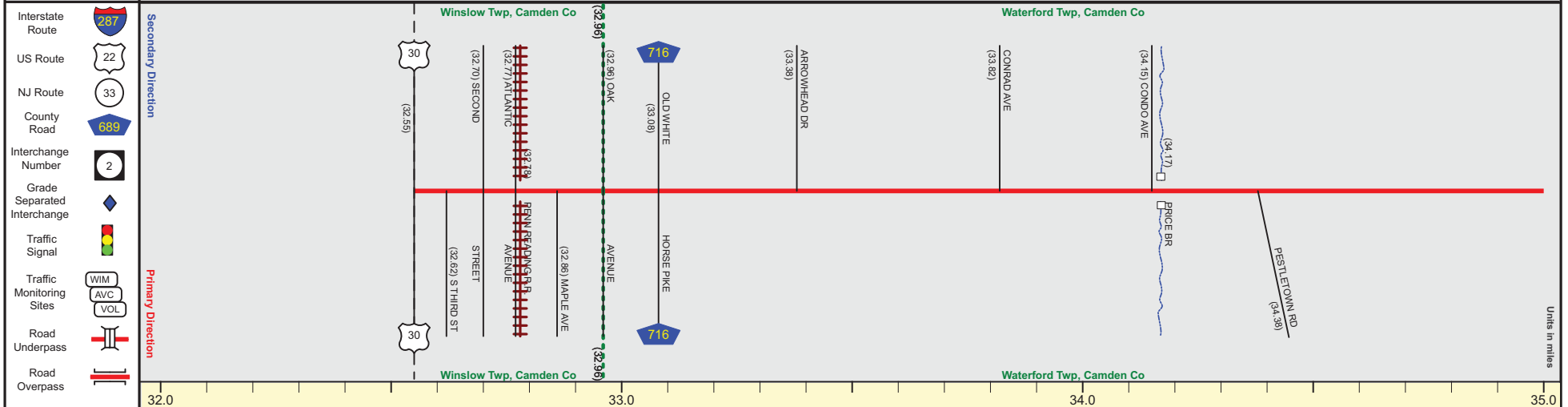
Date last inventoried: June 2012

ROUTE 536 (West to East)

Mile Posts: 32.550 - 35.000



Pavement	
Shoulder	
Number of Lanes	
Speed Limit	
Street Name	



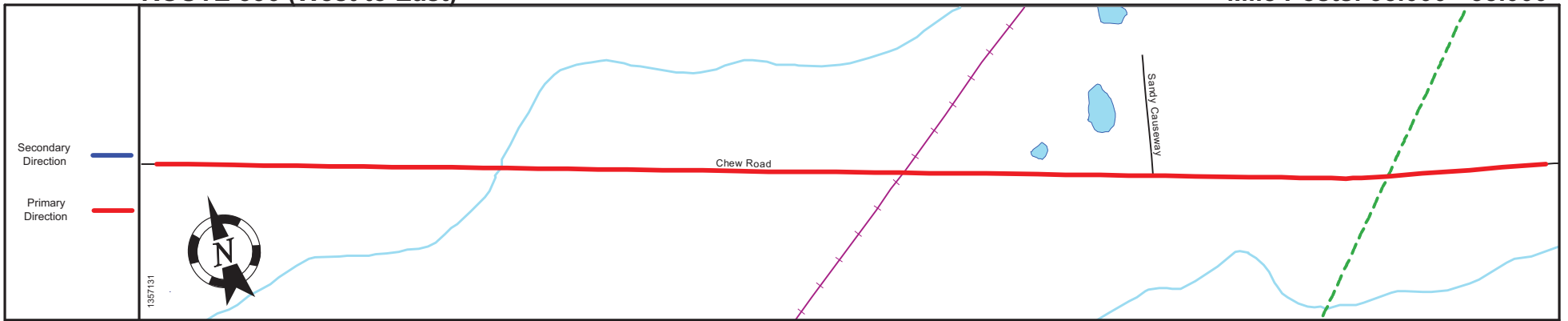
Street Name		Pennington Avenue				Chew Road	
Jurisdiction						County	
Functional Class	MF 32.55 = End Collic With US 30 MP=23.25	Urban Minor Arterial				Urban Major Collector	Rural Major Collector
Federal Aid - NHS Sy						STP	
Control Section							
Speed Limit						25	
Number of Lanes						2	
Med. Type						None	
Med. Width						0	
Pavement			24				22
Shoulder		4		6		1	0
Traffic Volume				2,216 (2016)			992 (2016)
Traffic Sta. ID				90431			7-4406
Structure No.							
Enlarged Views							

SRI = 0000536__

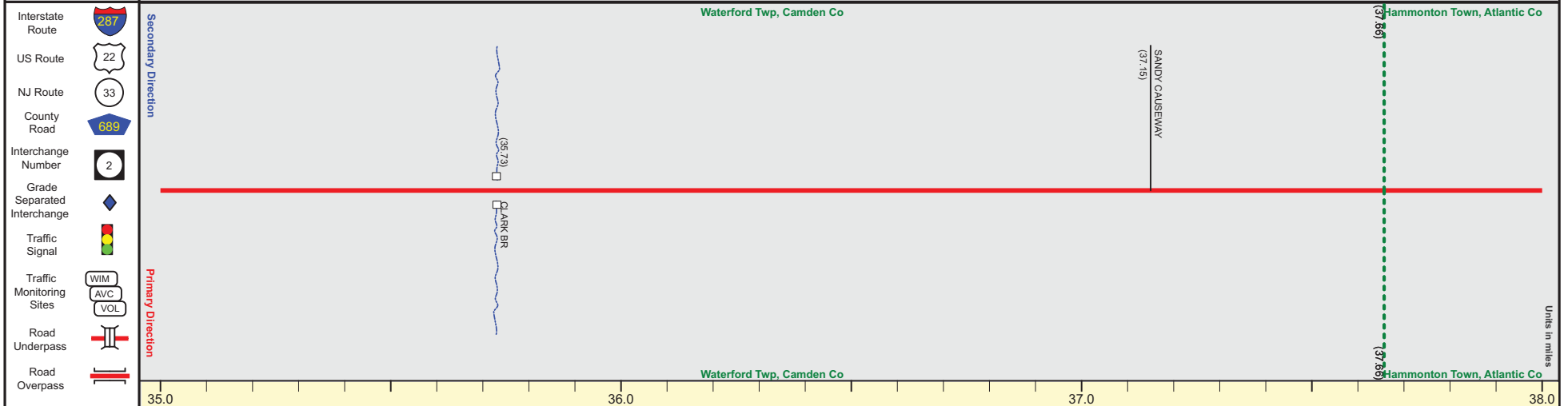
Date last inventoried: June 2012

ROUTE 536 (West to East)

Mile Posts: 35.000 - 38.000



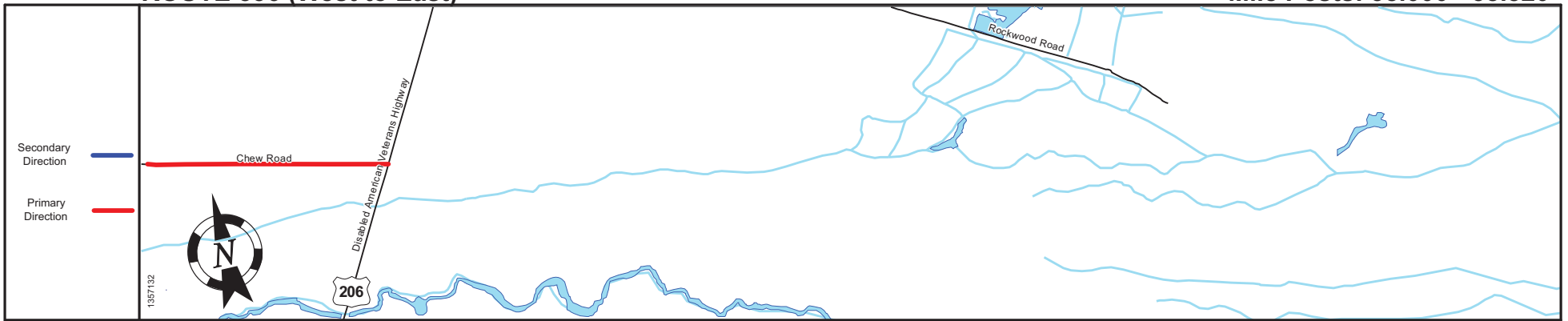
Pavement	
Shoulder	
Number of Lanes	
Speed Limit	
Street Name	



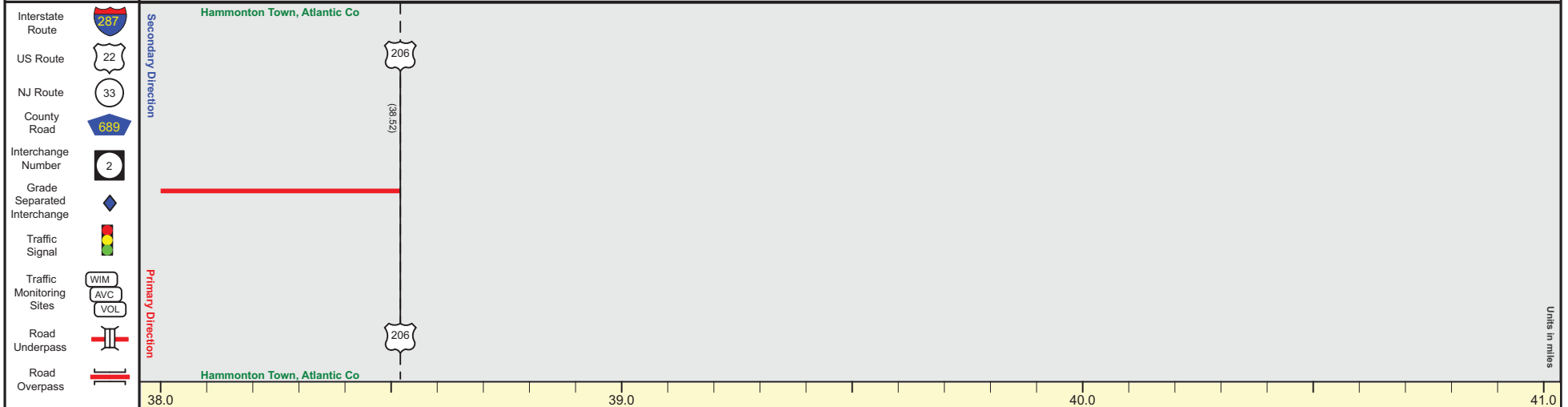
Street Name	Chew Road	
Jurisdiction	County	
Functional Class	Rural Major Collector	Urban Major Collector
Federal Aid - NHS Sy	STP	
Control Section		
Speed Limit	25	
Number of Lanes	2	
Med. Type	None	
Med. Width	0	
Pavement	22	
Shoulder	0	1
Traffic Volume		
Traffic Sta. ID		
Structure No.		
Enlarged Views		

SRI = 0000536__

Date last inventoried: June 2012



Pavement	
Shoulder	
Number of Lanes	
Speed Limit	
Street Name	



Street Name	Chew Road	
Jurisdiction	County	
Functional Class	Urban Major Collector	
Federal Aid - NHS Sy	STP	
Control Section		
Speed Limit	25	End Rt. 536 MP=38.52
Number of Lanes	2	
Med. Type	None	
Med. Width	0	
Pavement	22	
Shoulder	1	
Traffic Volume	635 (2016)	
Traffic Sta. ID	10Q101	
Structure No.		
Enlarged Views		