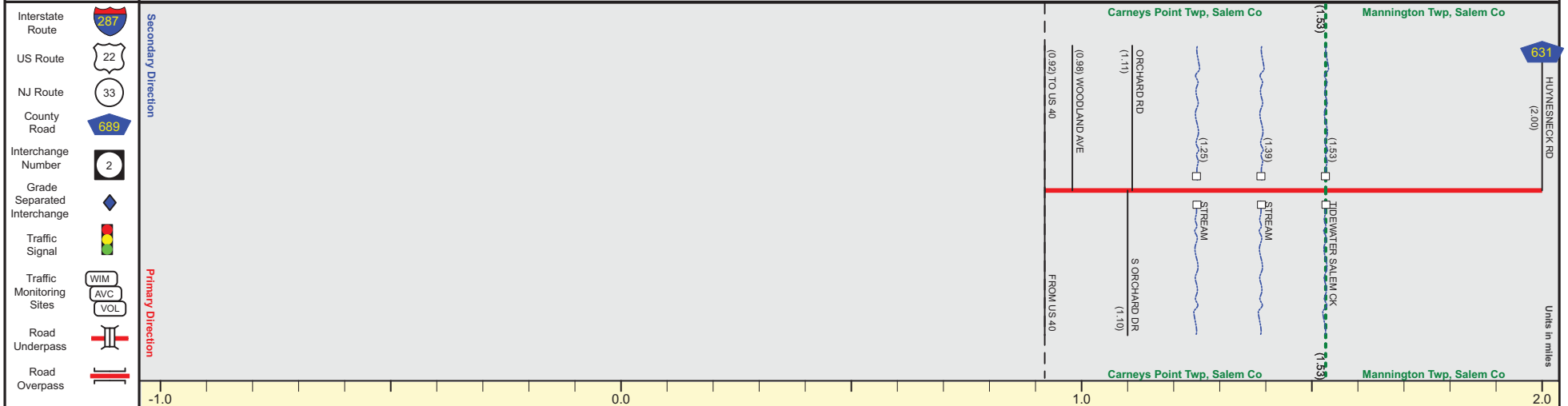


ROUTE 540 (West to East)

Mile Posts: 0.920 - 2.000



Pavement	
Shoulder	
Number of Lanes	
Speed Limit	
Street Name	



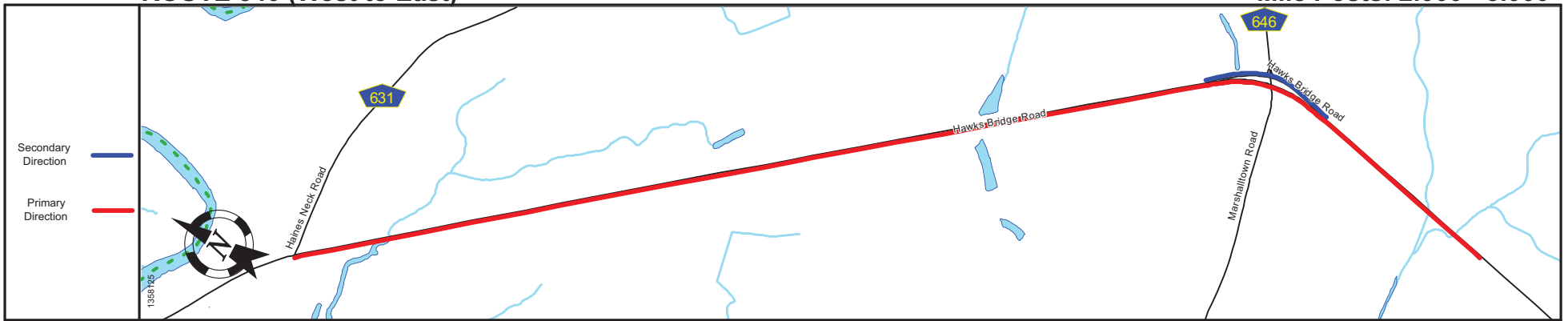
Street Name	Hawks Bridge Road	
Jurisdiction	County	
Functional Class	Urban Major Collector	Rural Major Collector
Federal Aid - NHS Sy	STP	
Control Section		
Speed Limit	35	50
Number of Lanes	2	
Med. Type	None	
Med. Width	0	
Pavement	24	
Shoulder	0	6
Traffic Volume		5,600 (2018)
Traffic Sta. ID		7-4114
Structure No.		1700200
Enlarged Views	See Enlarged View #26	

SRI = 0000540__

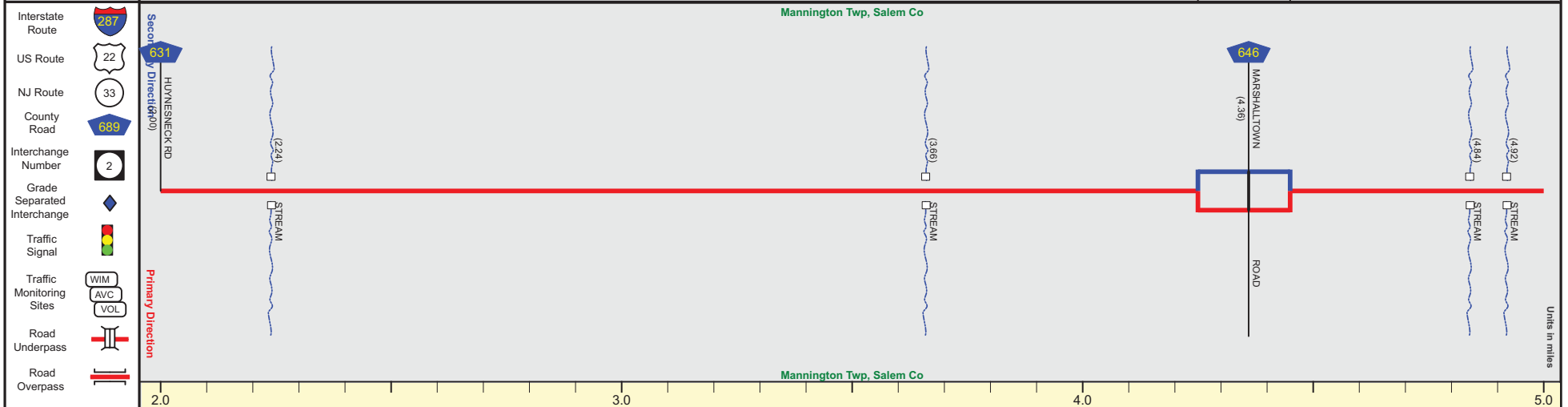
Date last inventoried: June 2012

ROUTE 540 (West to East)

Mile Posts: 2.000 - 5.000



Pavement	12	16
Shoulder	6	0
Number of Lanes	1	
Speed Limit	50	
Street Name	Hawks Bridge Road	



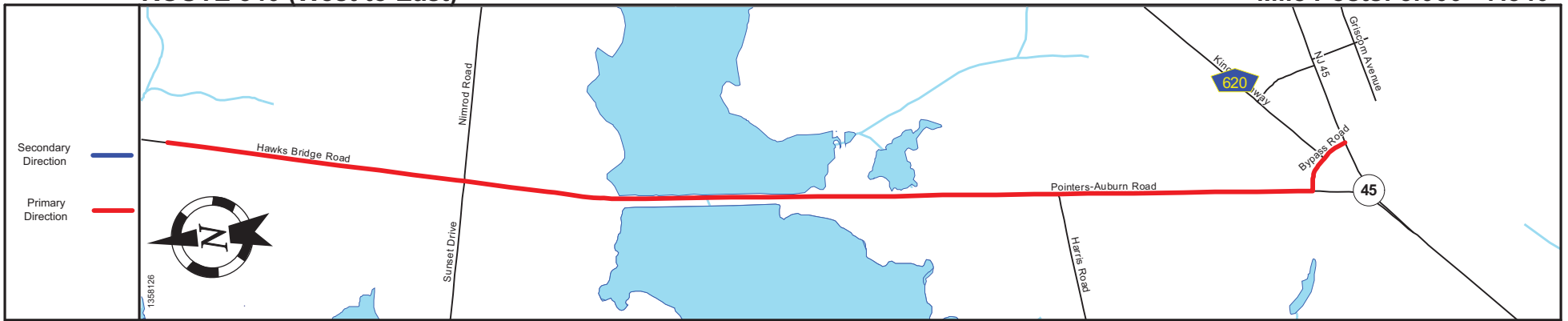
Street Name	Hawks Bridge Road		
Jurisdiction	County		
Functional Class	Rural Major Collector		
Federal Aid - NHS Sy	STP		
Control Section			
Speed Limit	50		
Number of Lanes	2	1	2
Med. Type	None	Curbed	None
Med. Width	0	VAR	0
Pavement	24	12	16
Shoulder	6	0	8
Traffic Volume	4,619 (2017)		5,393 (2016)
Traffic Sta. ID	131702		CO0540
Structure No.			
Enlarged Views			

SRI = 0000540__

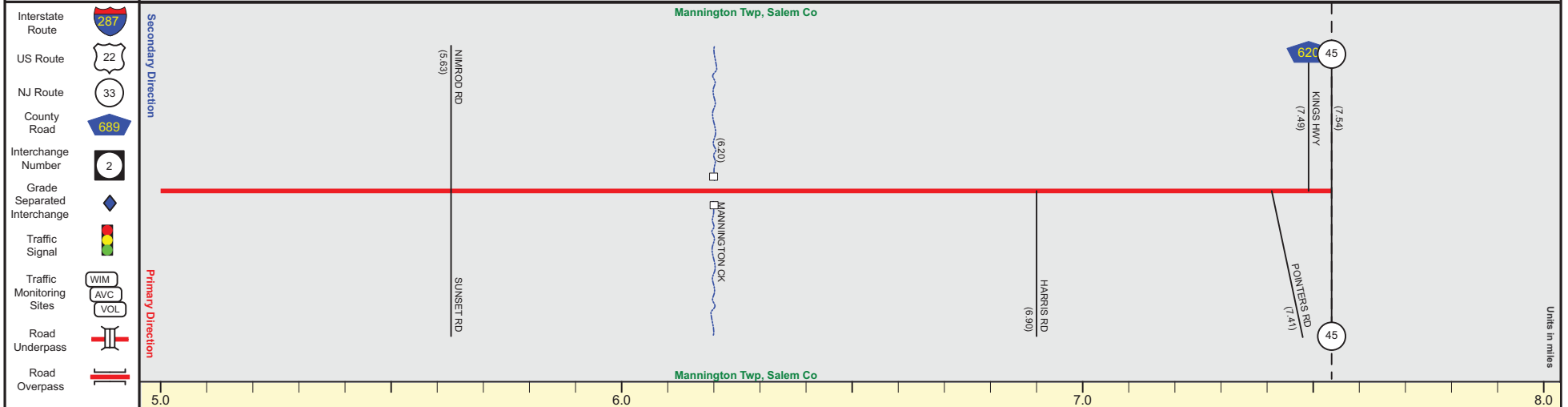
Date last inventoried: June 2012

ROUTE 540 (West to East)

Mile Posts: 5.000 - 7.540



Pavement	
Shoulder	
Number of Lanes	
Speed Limit	
Street Name	



Street Name	Hawks Bridge Road		Pointers-Auburn Road		Bypass Road	
Jurisdiction	County					
Functional Class	Rural Major Collector			Urban Major Collector		
Federal Aid - NHS Sy	STP					
Control Section						
Speed Limit	50					
Number of Lanes	2			4		
Med. Type	None					
Med. Width	0					
Pavement	24			48		
Shoulder	8	4	6	0		
Traffic Volume						
Traffic Sta. ID						
Structure No.	1700505					
Enlarged Views						

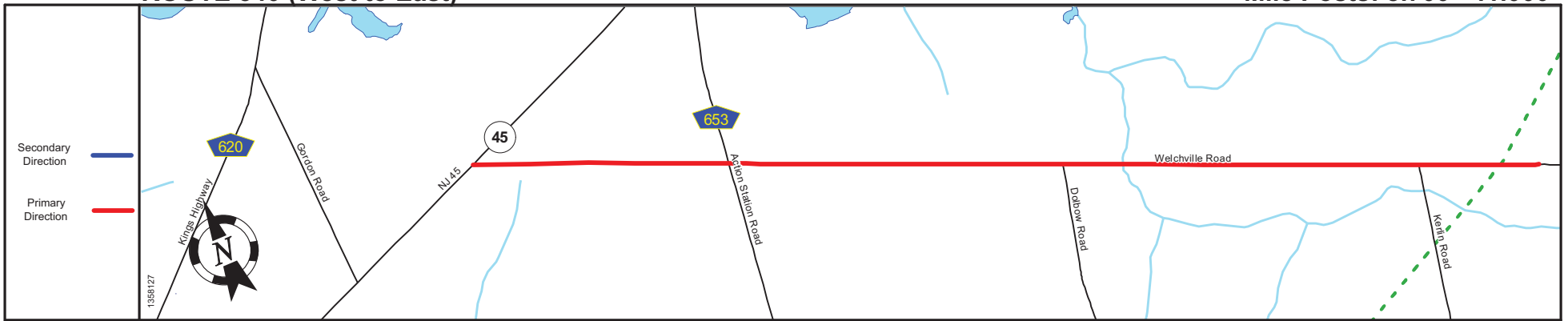
MP 7.54 = Begin Cdinc. With NJ 45 MP 2.12
 MP 7.54-8.70 See NJ 45 MP 2.12-3.28

SRI = 0000540__

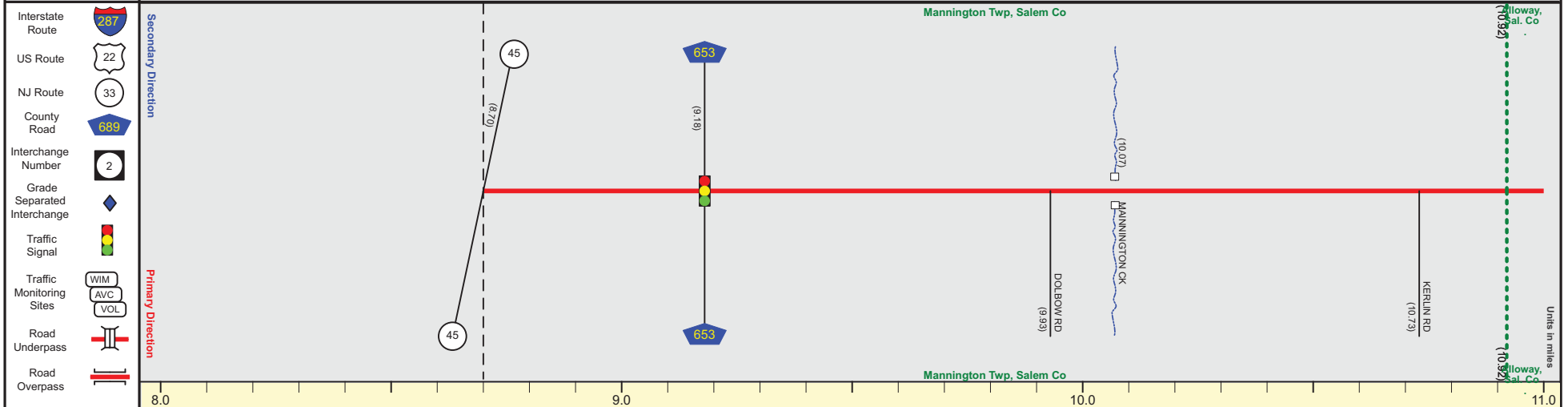
Date last inventoried: June 2012

ROUTE 540 (West to East)

Mile Posts: 8.700 - 11.000



Pavement	
Shoulder	
Number of Lanes	
Speed Limit	
Street Name	



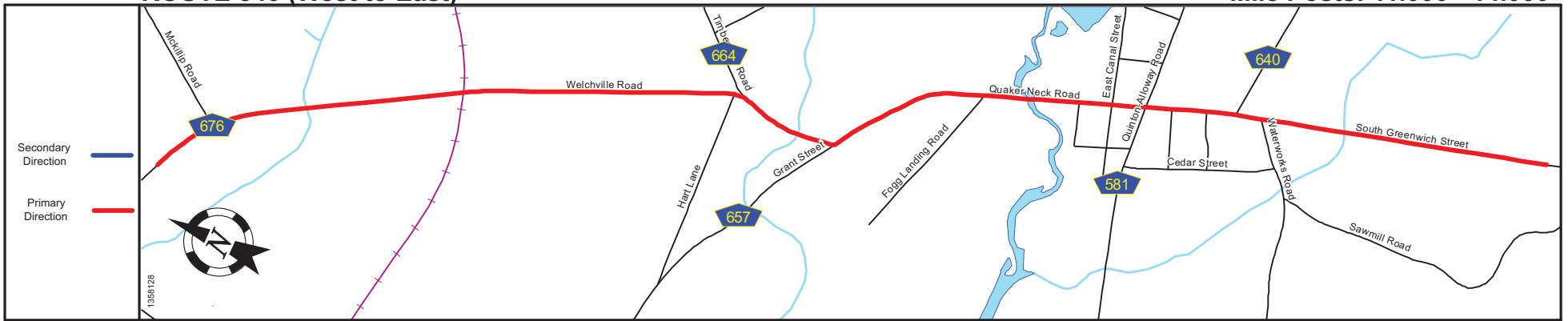
Street Name	Welchville Road	
Jurisdiction	County	
Functional Class	Rural Major Collector	
Federal Aid - NHS Sy	STP	
Control Section		
Speed Limit	25	
Number of Lanes	2	
Med. Type	None	
Med. Width	0	
Pavement	22	
Shoulder	1	1
Traffic Volume	1,671 (2016)	
Traffic Sta. ID	91704	
Structure No.		
Enlarged Views		

SRI = 0000540__

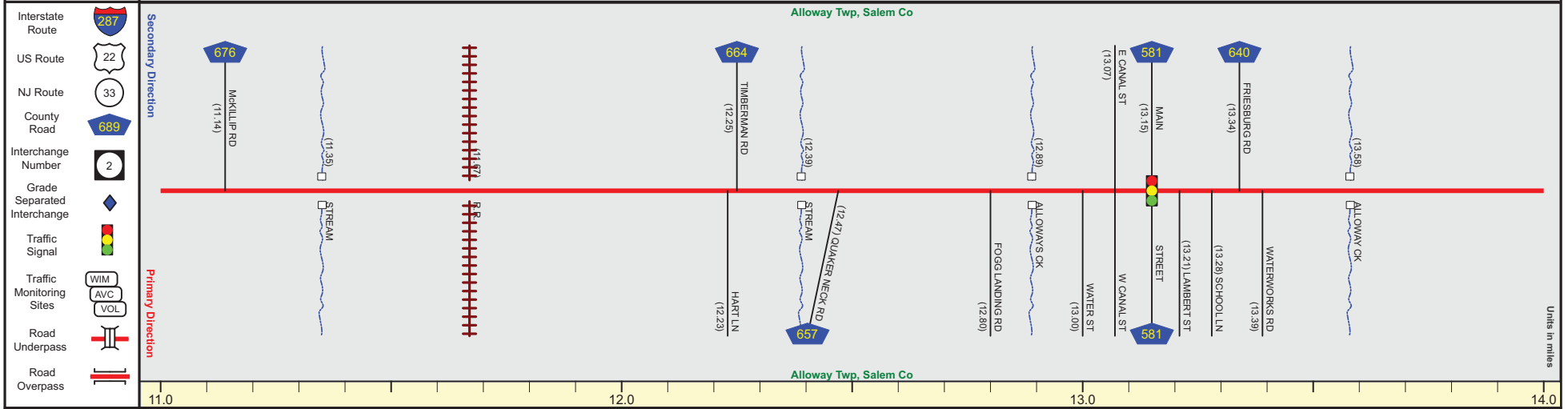
Date last inventoried: June 2012

ROUTE 540 (West to East)

Mile Posts: 11.000 - 14.000



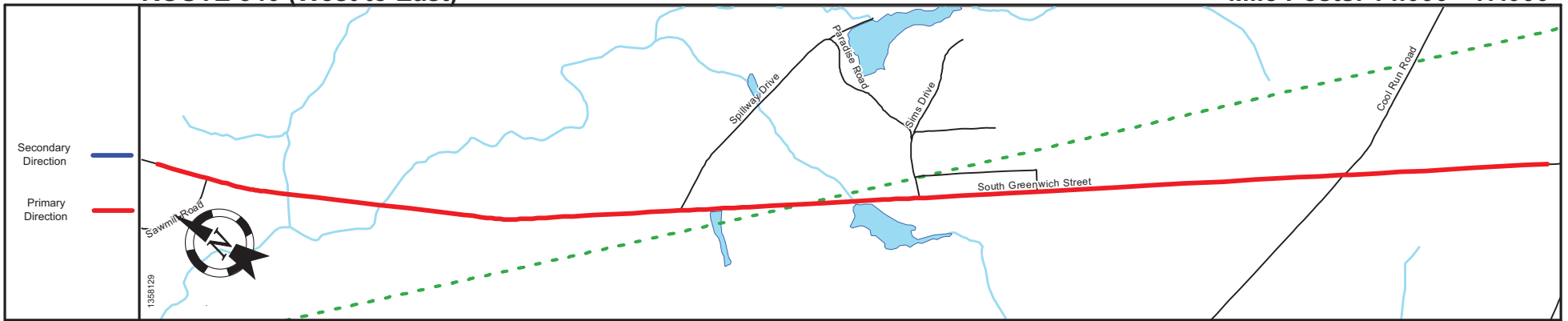
Pavement	
Shoulder	
Number of Lanes	
Speed Limit	
Street Name	



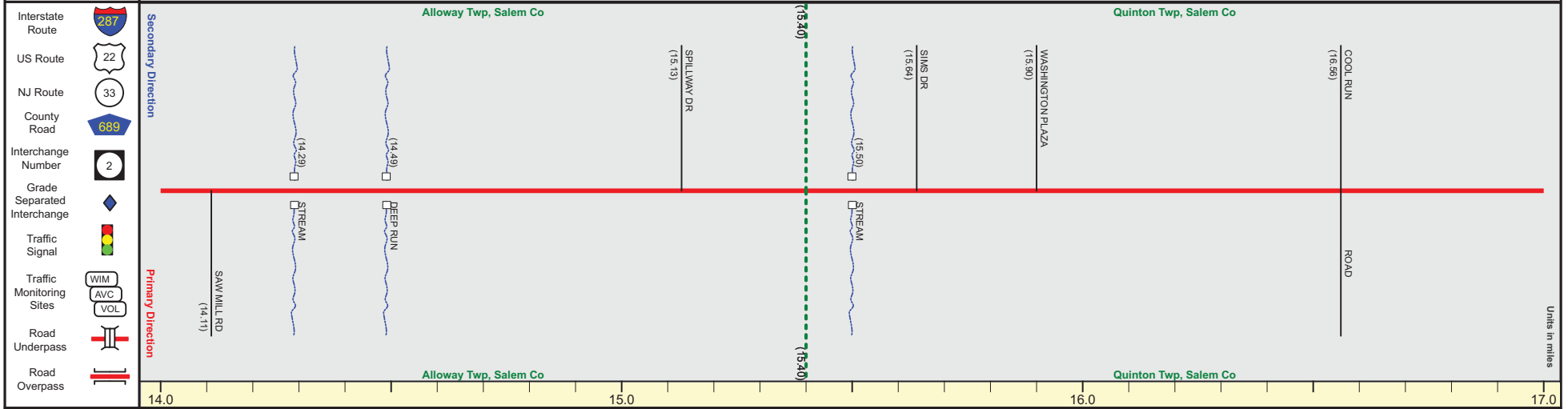
Street Name	Welchville Road		Quaker Neck Road		North Greenwich Street		South Greenwich Street	
Jurisdiction	County							
Functional Class	Rural Major Collector							
Federal Aid - NHS Sy	STP							
Control Section								
Speed Limit	25		40		30		50	
Number of Lanes	2							
Med. Type	None							
Med. Width	0							
Pavement	22				30		24	
Shoulder	1				0		4	
Traffic Volume			2,602 (2016)		3,765 (2017)			
Traffic Sta. ID			161704		91703			
Structure No.			1701028					
Enlarged Views								

SRI = 0000540__

Date last inventoried: June 2012



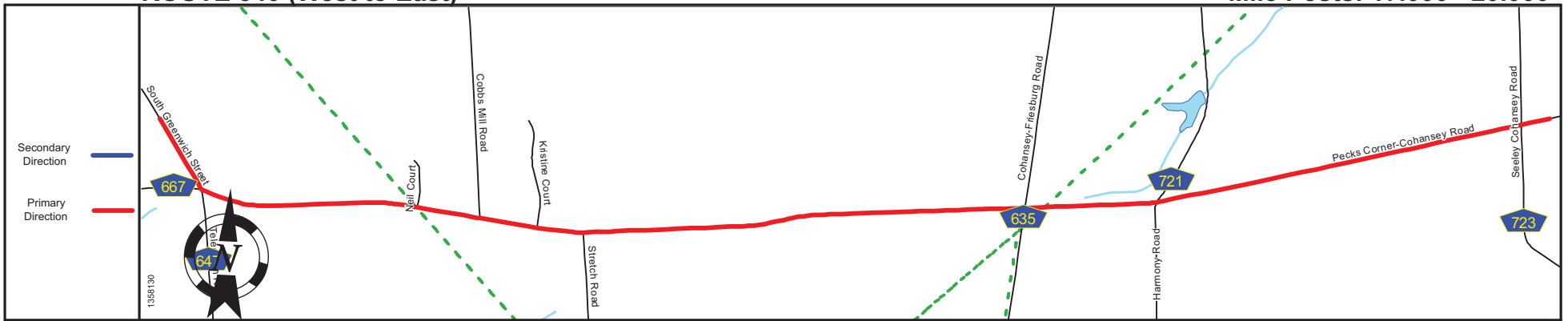
Pavement	
Shoulder	
Number of Lanes	
Speed Limit	
Street Name	



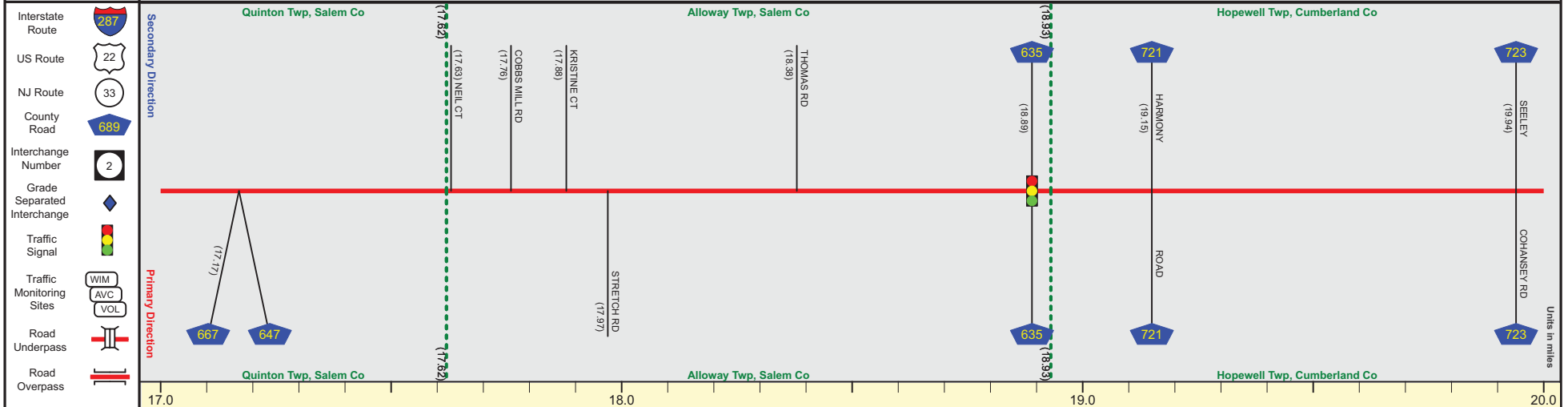
Street Name	South Greenwich Street
Jurisdiction	County
Functional Class	Rural Major Collector
Federal Aid - NHS Sy	STP
Control Section	
Speed Limit	50
Number of Lanes	2
Med. Type	None
Med. Width	0
Pavement	24
Shoulder	4
Traffic Volume	1,829 (2018)
Traffic Sta. ID	14ms3a
Structure No.	1701003
Enlarged Views	

ROUTE 540 (West to East)

Mile Posts: 17.000 - 20.000



Pavement	
Shoulder	
Number of Lanes	
Speed Limit	
Street Name	



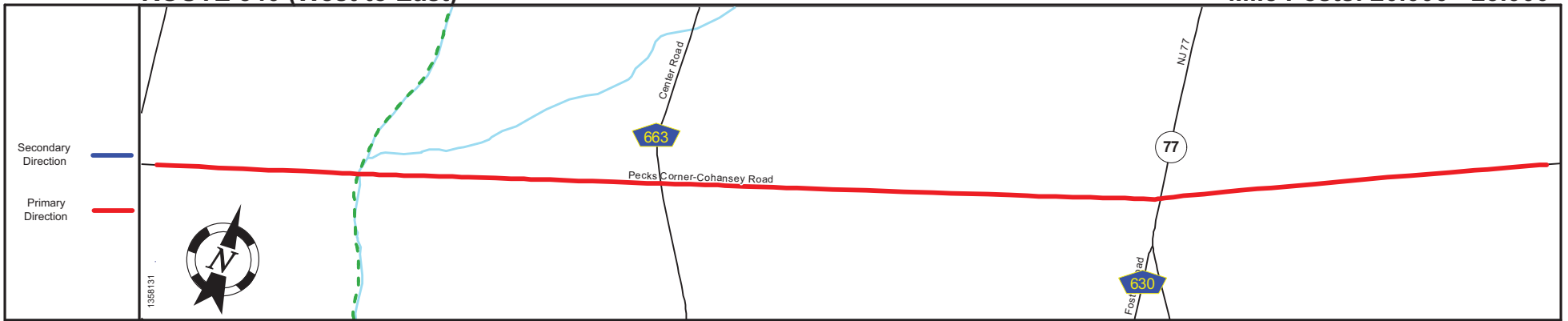
Street Name	South Greenwich Street	Pecks Corner-Cohansey Road
Jurisdiction		County
Functional Class		Rural Major Collector
Federal Aid - NHS Sy		STP
Control Section		
Speed Limit		50
Number of Lanes		2
Med. Type		None
Med. Width		0
Pavement	24	22
Shoulder	4	1
Traffic Volume		
Traffic Sta. ID		
Structure No.		
Enlarged Views		

SRI = 0000540__

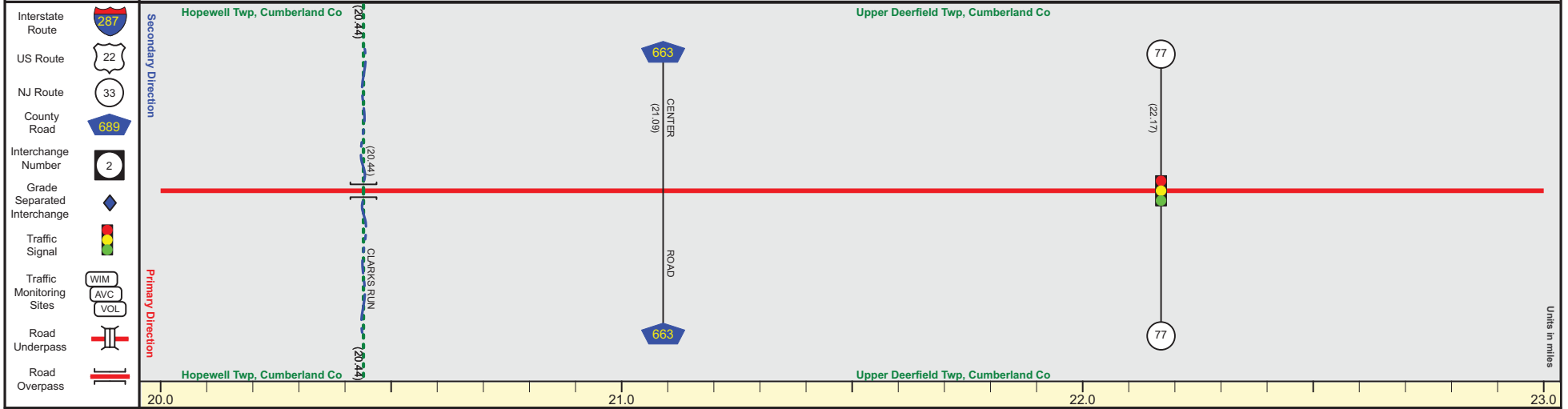
Date last inventoried: June 2012

ROUTE 540 (West to East)

Mile Posts: 20.000 - 23.000



Pavement	
Shoulder	
Number of Lanes	
Speed Limit	
Street Name	



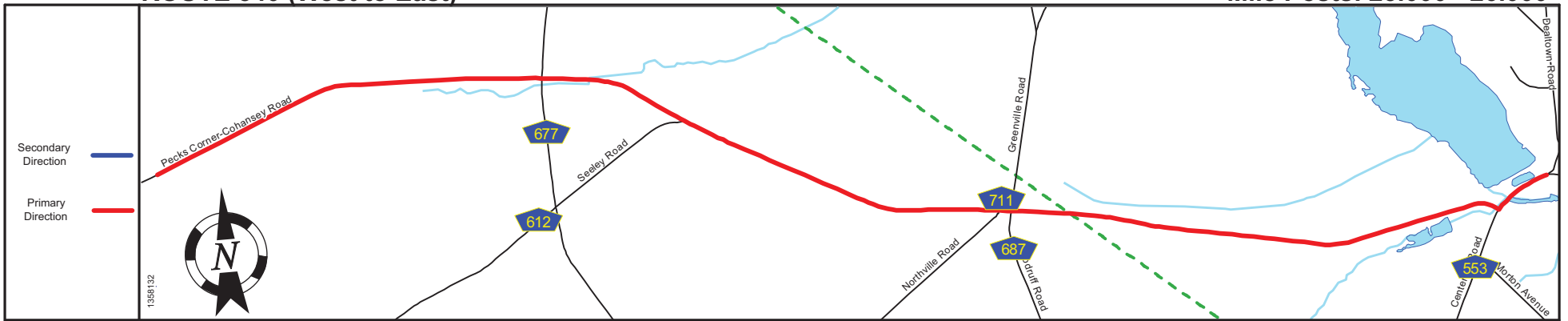
Street Name	Pecks Corner-Cohansey Road
Jurisdiction	County
Functional Class	Rural Major Collector
Federal Aid - NHS Sy	STP
Control Section	
Speed Limit	50
Number of Lanes	2
Med. Type	None
Med. Width	0
Pavement	22
Shoulder	1
Traffic Volume	2,113 (2016)
Traffic Sta. ID	130625
Structure No.	0600047
Enlarged Views	

SRI = 0000540__

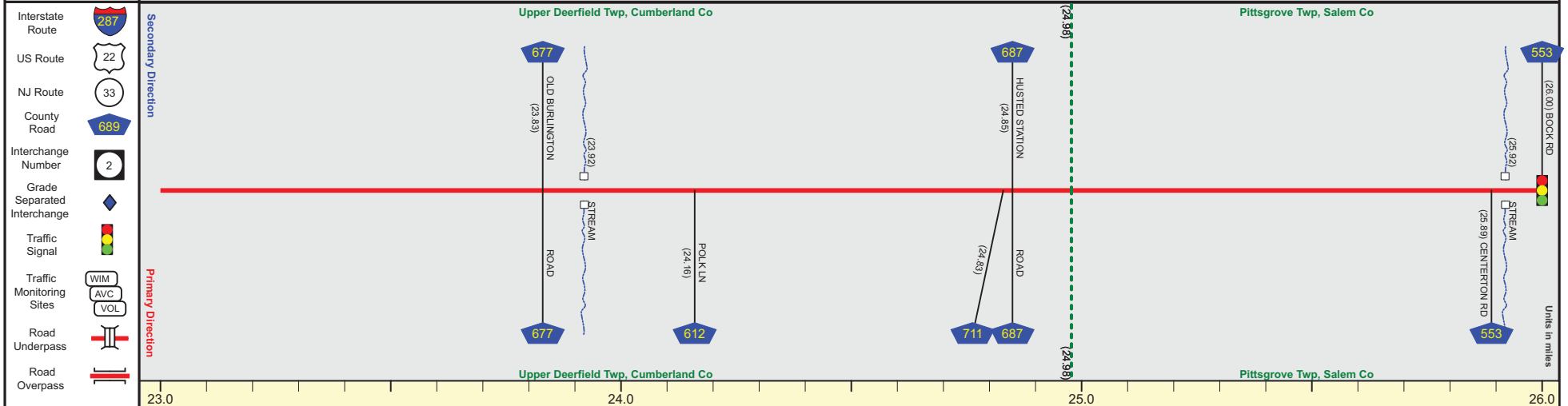
Date last inventoried: June 2012

ROUTE 540 (West to East)

Mile Posts: 23.000 - 26.000



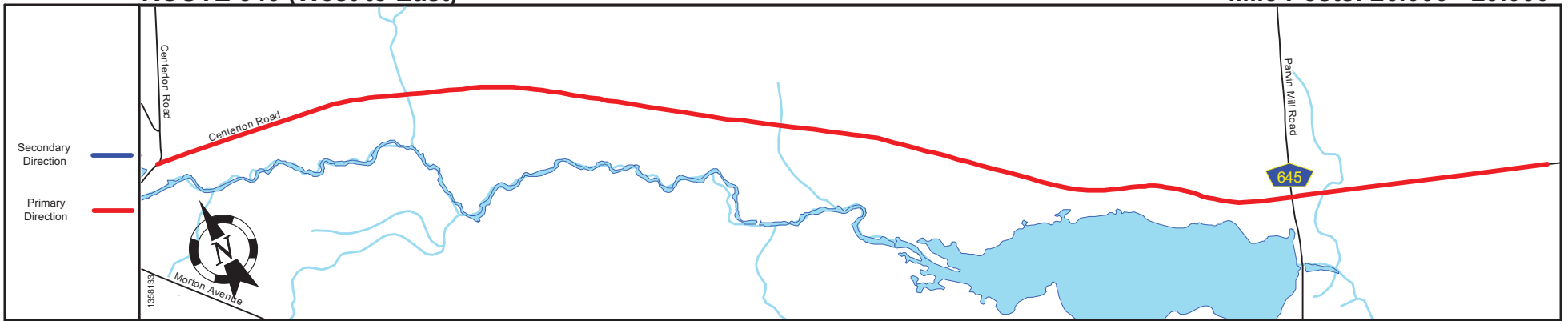
Pavement	
Shoulder	
Number of Lanes	
Speed Limit	
Street Name	



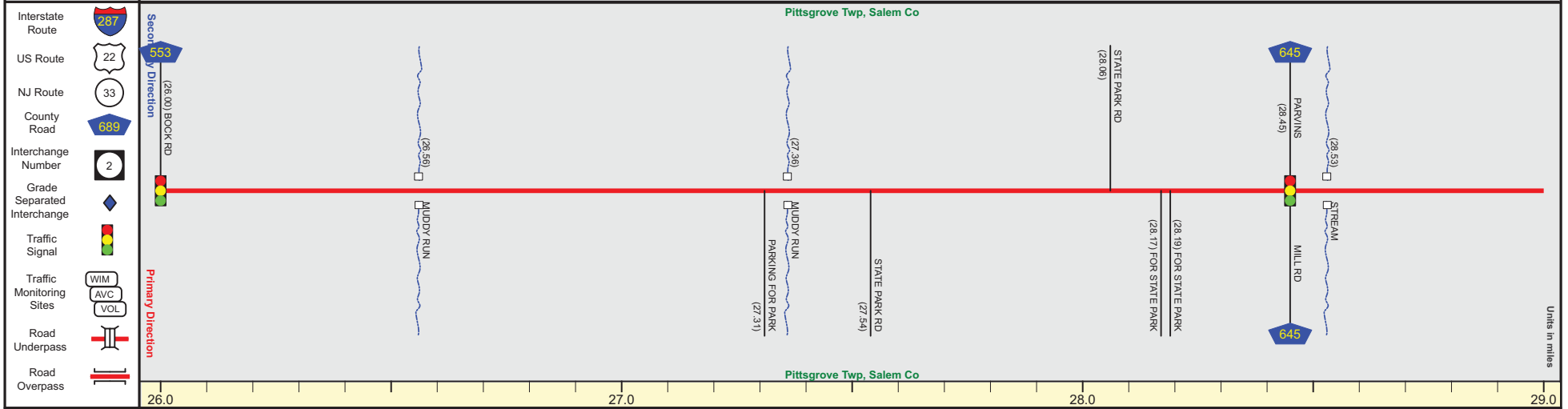
Street Name	Pecks Corner-Cohansey Road	Centerion Road
Jurisdiction	Cumberland Co	Salem Co
Functional Class	Rural Major Collector	Urban Major Collector
Federal Aid - NHS Sy	STP	
Control Section		
Speed Limit	50	35
Number of Lanes	2	
Med. Type	None	
Med. Width	0	
Pavement	22	
Shoulder	1	
Traffic Volume		3,041 (2016)
Traffic Sta. ID		91705
Structure No.		1701235
Enlarged Views		

SRI = 0000540__

Date last inventoried: June 2012



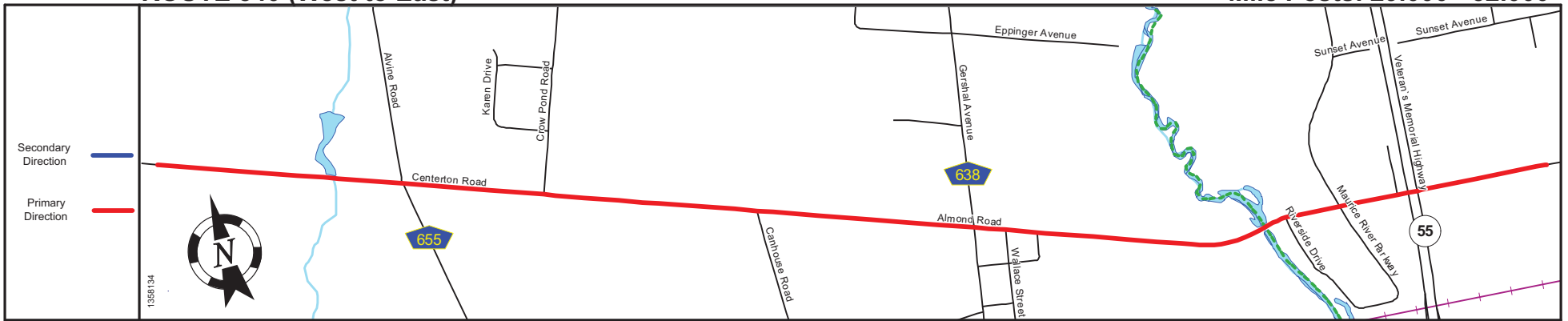
Pavement	
Shoulder	
Number of Lanes	
Speed Limit	
Street Name	



Street Name	Centernton Road			
Jurisdiction	County			
Functional Class	Urban Major Collector	+	Rural Major Collector	
Federal Aid - NHS Sy	STP			
Control Section				
Speed Limit	35	+	50	+
Number of Lanes	2			
Med. Type	None			
Med. Width	0			
Pavement	32	+	22	
Shoulder	0	+	2	+
Traffic Volume	2,458 (2016)			
Traffic Sta. ID	131711			
Structure No.				
Enlarged Views				

ROUTE 540 (West to East)

Mile Posts: 29.000 - 32.000



Pavement	
Shoulder	
Number of Lanes	
Speed Limit	
Street Name	



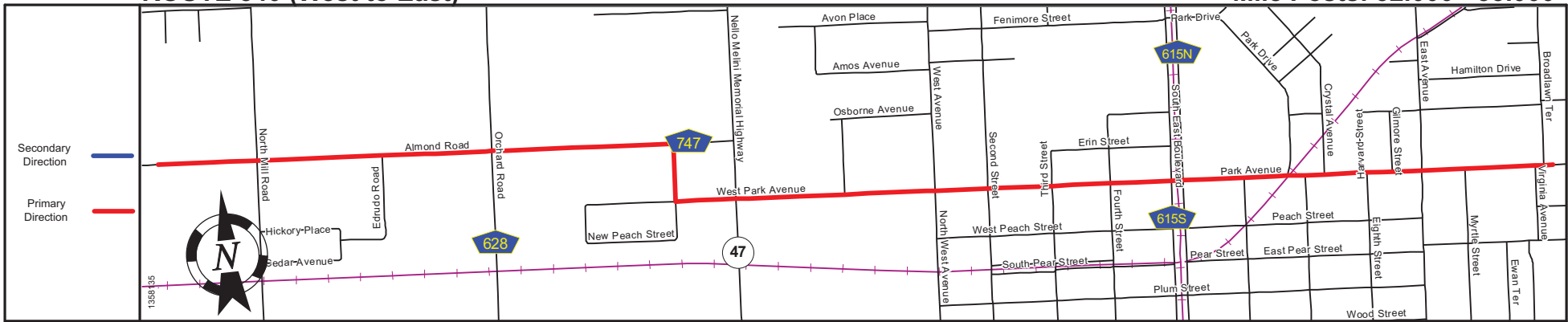
Street Name	Centerton Road		Almond Road	
Jurisdiction	County		County	
Functional Class	Rural Major Collector		Urban Major Collector	
Federal Aid - NHS Sy	STP		STP	
Control Section				
Speed Limit	50		40	
Number of Lanes	2		2	
Med. Type	None		None	
Med. Width	0		0	
Pavement	22		22	
Shoulder	1		6	
Traffic Volume	3,755 (2016)		3,755 (2016)	
Traffic Sta. ID	7-5-408		7-5-408	
Structure No.			0610160 0610161	
Enlarged Views			0600014	

SRI = 0000540__

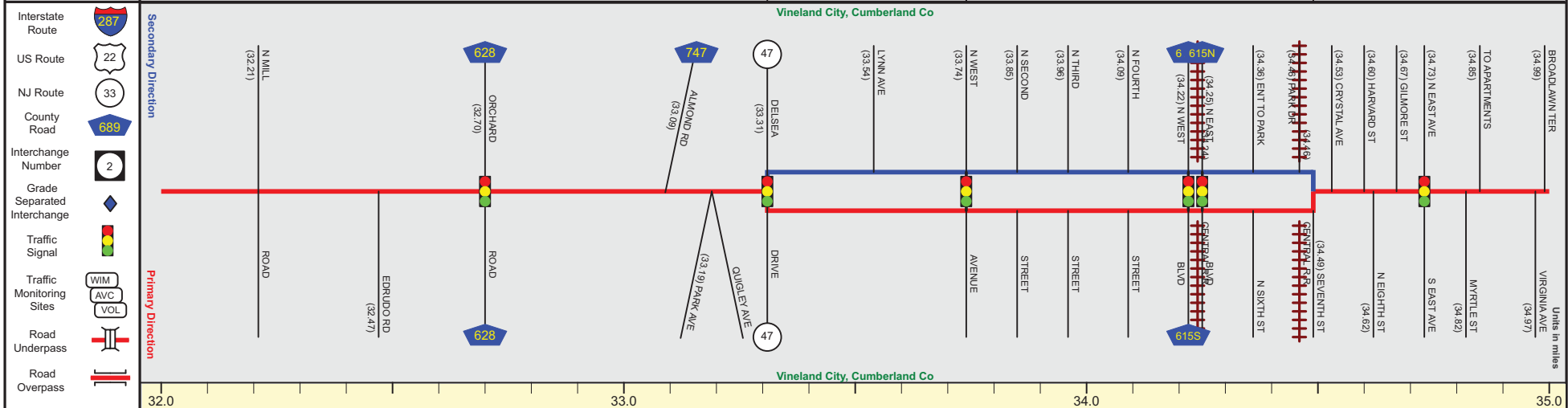
Date last inventoried: June 2012

ROUTE 540 (West to East)

Mile Posts: 32.000 - 35.000



Pavement		24
Shoulder		0
Number of Lanes		2
Speed Limit	40	35
Street Name	West Park Avenue	Park Avenue



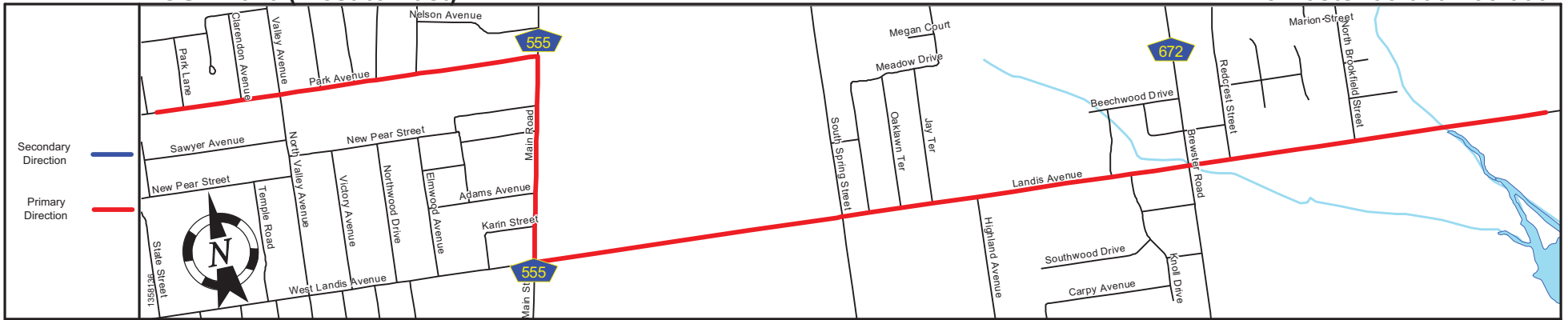
Street Name	Almond Road	Quigley Avenue	West Park Avenue	Park Avenue
Jurisdiction	County			Municipal
Functional Class			Urban Major Collector	
Federal Aid - NHS Sy			STP	
Control Section				
Speed Limit	45	40	35	40
Number of Lanes			2	
Med. Type	None		Painted/Unprotected	None
Med. Width	0		12	0
Pavement	22	26	24	30
Shoulder	8		0	
Traffic Volume	4,483 (2016)	6,294 (2018)	11,294 (2018)	
Traffic Sta. ID	90611	8-8,139	8-8,141	
Structure No.				
Enlarged Views				

SRI = 0000540__

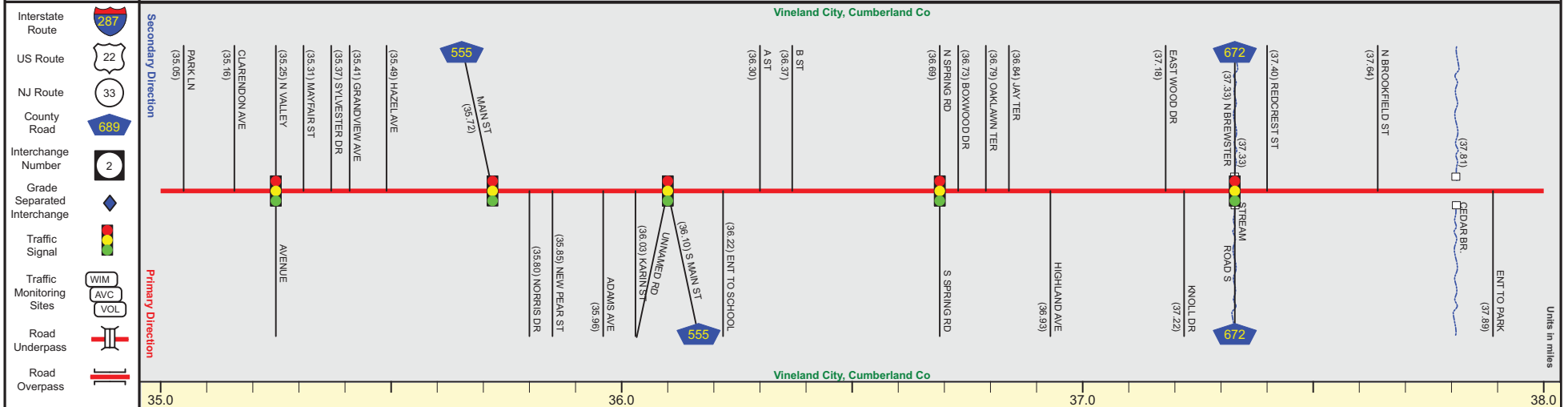
Date last inventoried: June 2012

ROUTE 540 (West to East)

Mile Posts: 35.000 - 38.000



Pavement	
Shoulder	
Number of Lanes	
Speed Limit	
Street Name	



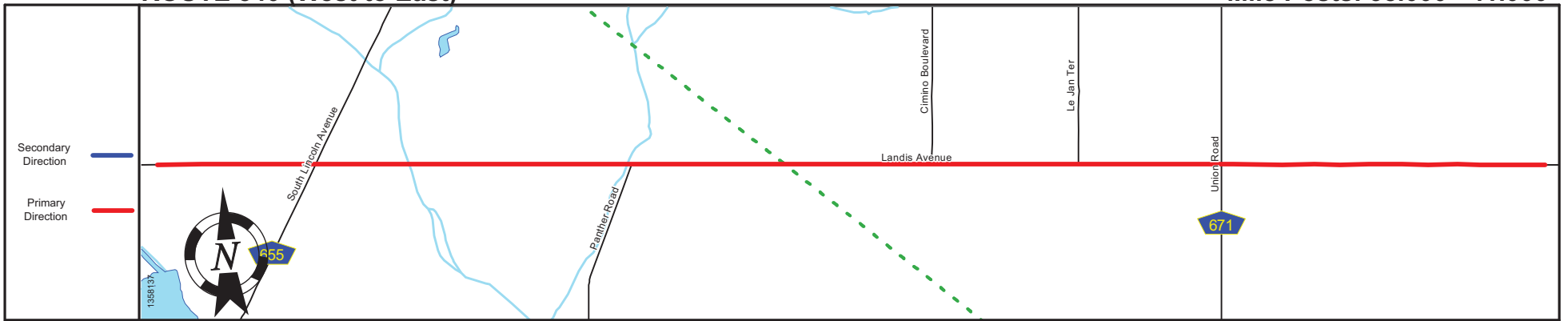
Street Name	Park Avenue	Main Road	Landis Avenue
Jurisdiction	Municipal		County
Functional Class	Urban Major Collector		Urban Minor Arterial
Federal Aid - NHS Sy			STP
Control Section			
Speed Limit		40	45
Number of Lanes	2	4	2
Med. Type			None
Med. Width			0
Pavement	30	48	24
Shoulder			6
Traffic Volume	7,507 (2017)	10,355 (2018)	9,033 (2016)
Traffic Sta. ID	8-8_144	8-8_062	8-8_063
Structure No.			
Enlarged Views			

SRI = 0000540__

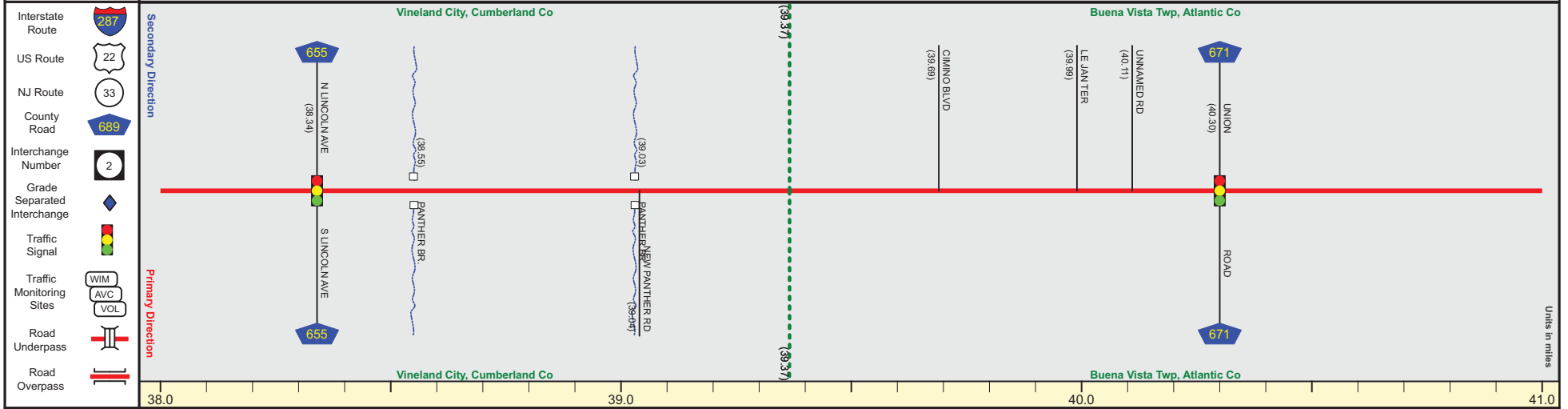
Date last inventoried: June 2012

ROUTE 540 (West to East)

Mile Posts: 38.000 - 41.000



Pavement	
Shoulder	
Number of Lanes	
Speed Limit	
Street Name	



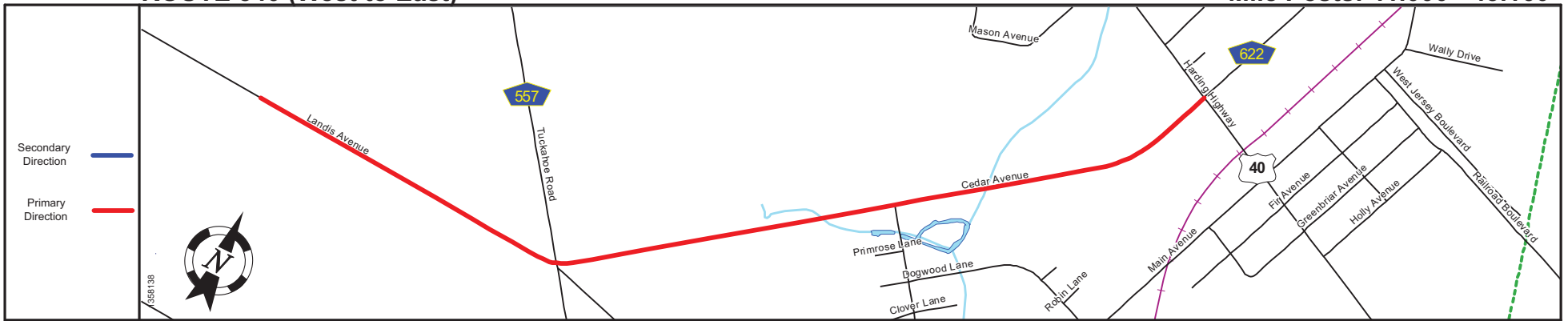
Street Name	Landis Avenue			
Jurisdiction	County			
Functional Class	Urban Minor Arterial		Rural Minor Arterial	
Federal Aid - NHS Sy	STP			
Control Section				
Speed Limit	50			
Number of Lanes	2			
Med. Type	None			
Med. Width	0			
Pavement	24	48	24	
Shoulder	8			4
Traffic Volume	6,340 (2018)		5,860 (2018)	
Traffic Sta. ID	8-5-105		8-5-404	
Structure No.				
Enlarged Views				

SRI = 0000540__

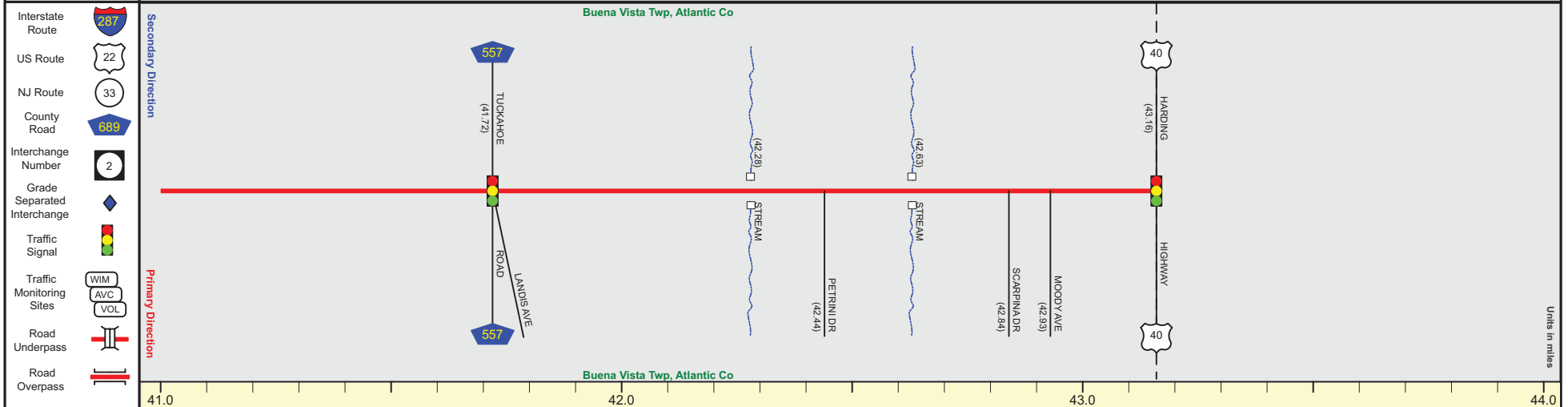
Date last inventoried: June 2012

ROUTE 540 (West to East)

Mile Posts: 41.000 - 43.160



Pavement	
Shoulder	
Number of Lanes	
Speed Limit	
Street Name	



Street Name	Landis Avenue			Cedar Avenue		
Jurisdiction	County					
Functional Class	Rural Major Collector					
Federal Aid - NHS Sy	STP					
Control Section						
Speed Limit	50					
Number of Lanes	2					
Med. Type	None					
Med. Width	0					
Pavement	24	+		32		
Shoulder	4	+		0		
Traffic Volume	2,162 (2017)					
Traffic Sta. ID	8-4-410					
Structure No.						
Enlarged Views						

SRI = 0000540__

Date last inventoried: June 2012