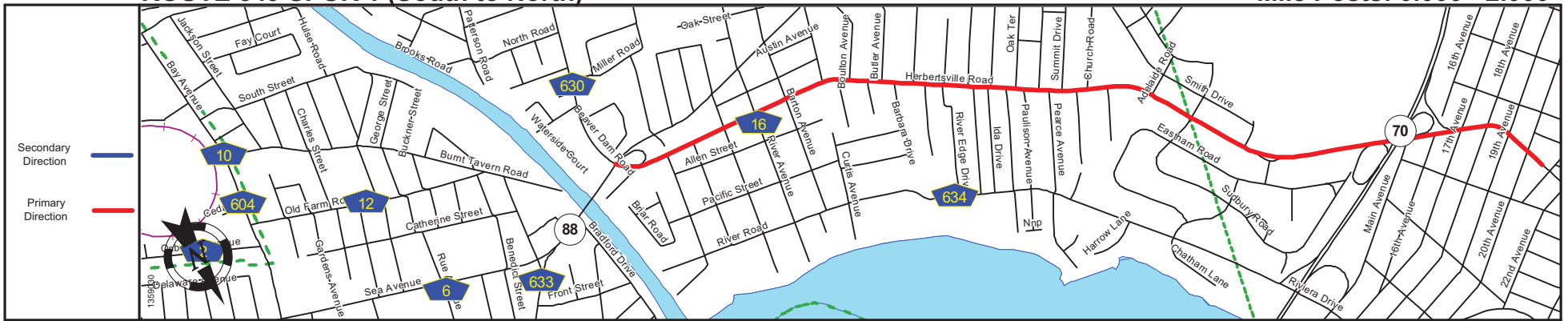
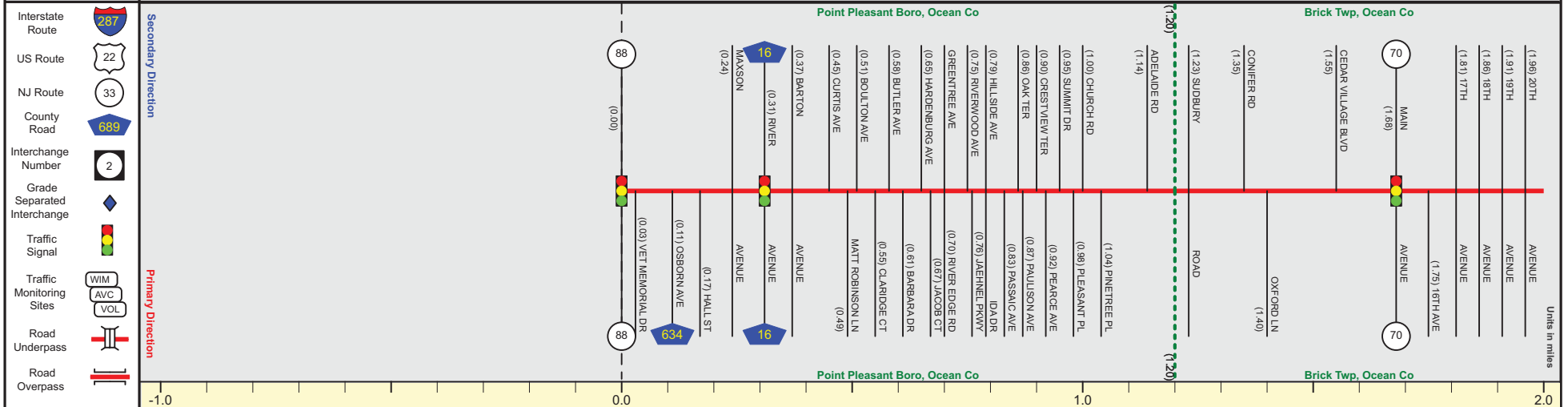


# ROUTE 549 SPUR 1 (South to North)

Mile Posts: 0.000 - 2.000



Pavement	
Shoulder	
Number of Lanes	
Speed Limit	
Street Name	

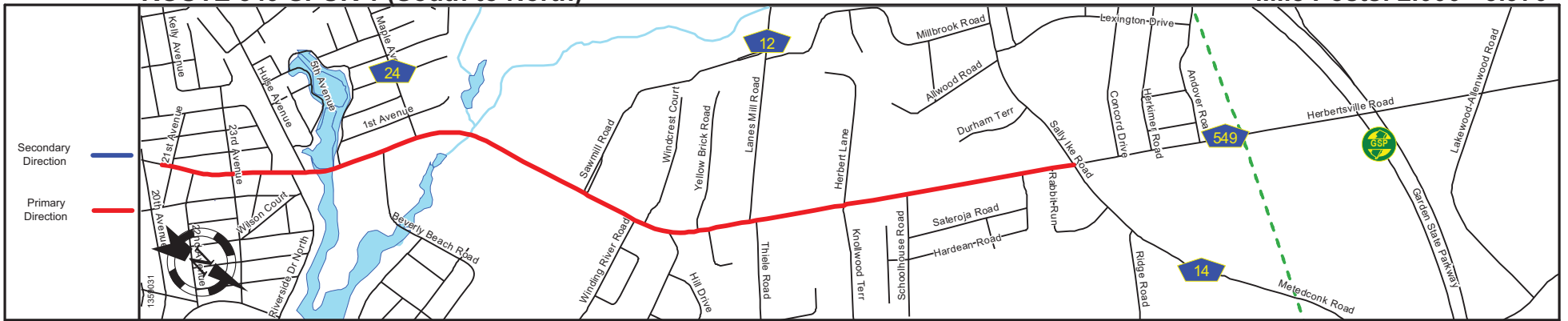


SRI = 0000549S1

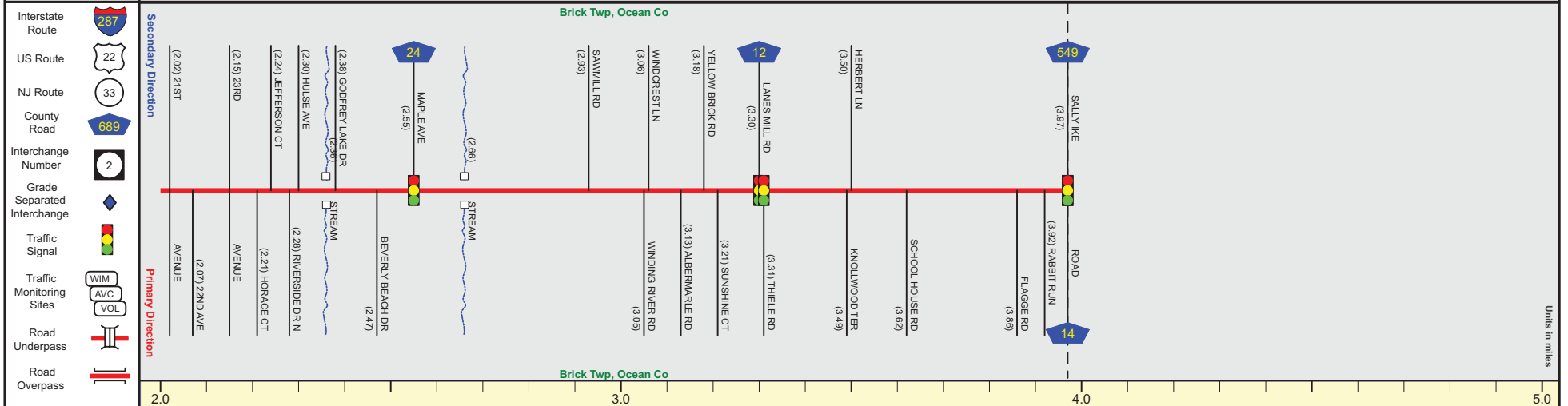
Date last inventoried: October 2012

# ROUTE 549 SPUR 1 (South to North)

Mile Posts: 2.000 - 3.970



Pavement	
Shoulder	
Number of Lanes	
Speed Limit	
Street Name	



Street Name	Herbertsville Road	
Jurisdiction	County	
Functional Class	Urban Minor Arterial	
Federal Aid - NHS Sy	STP	
Control Section		End Rt 549 Spur 1 MP=3.97
Speed Limit	40	45
Number of Lanes	2	
Med. Type	None	
Med. Width	0	
Pavement	24	
Shoulder	6	4
Traffic Volume		
Traffic Sta. ID		
Structure No.		
Enlarged Views		

SRI = 0000549S1

Date last inventoried: October 2012