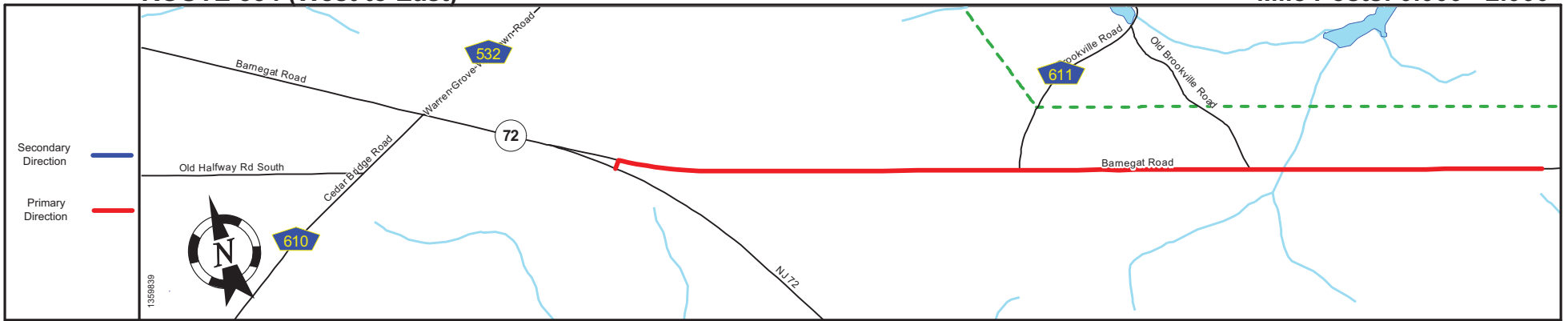
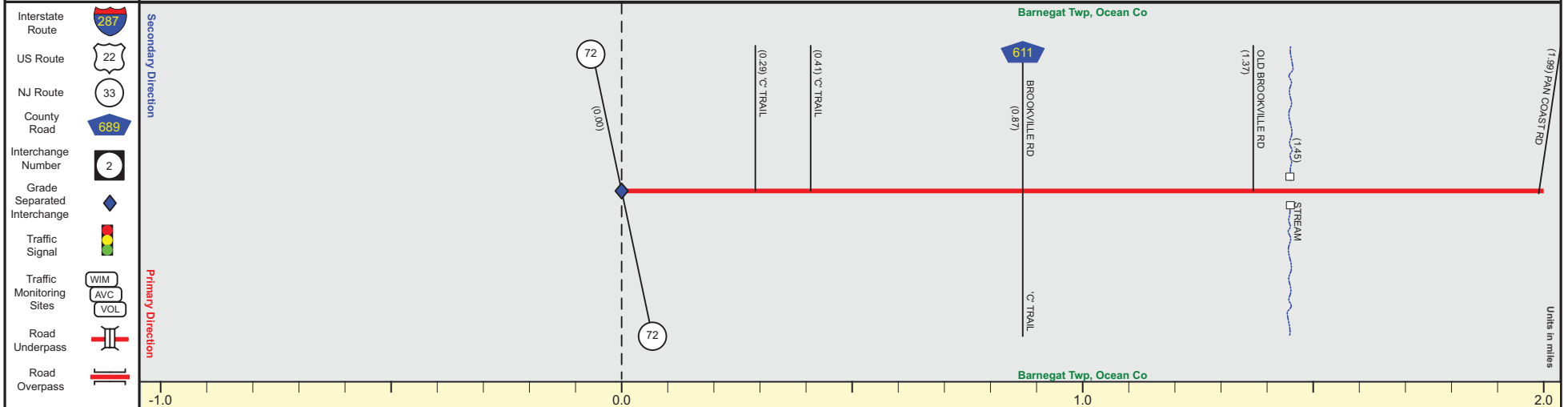


# ROUTE 554 (West to East)

Mile Posts: 0.000 - 2.000



Pavement	
Shoulder	
Number of Lanes	
Speed Limit	
Street Name	



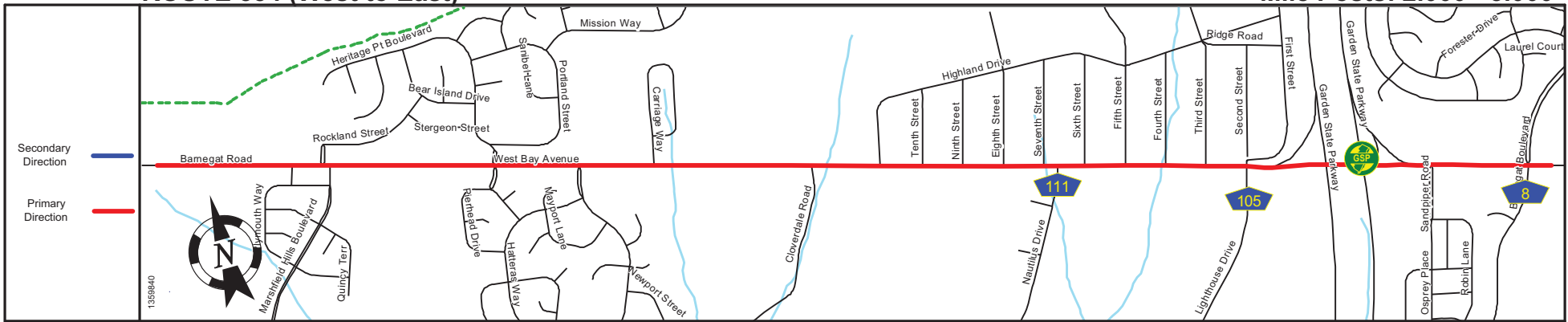
Street Name	Barnegat Road
Jurisdiction	County
Functional Class	Urban Minor Arterial
Federal Aid - NHS Sy	STP
Control Section	
Speed Limit	50
Number of Lanes	2
Med. Type	None
Med. Width	0
Pavement	24
Shoulder	4
Traffic Volume	2,964 (2016)
Traffic Sta. ID	6-4-475
Structure No.	
Enlarged Views	

SRI = 0000554\_\_

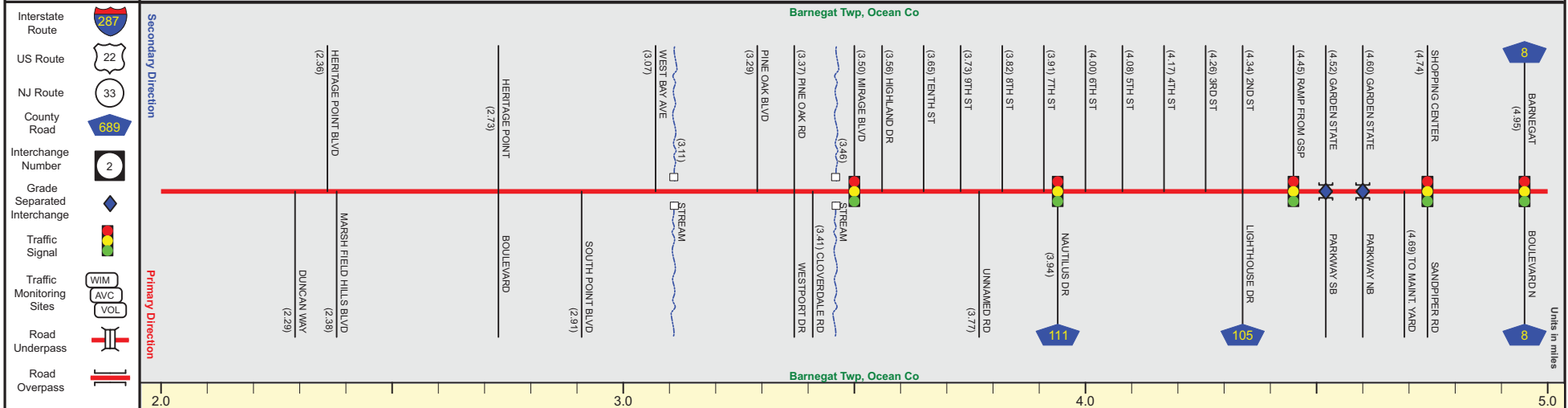
Date last inventoried: November 2012

# ROUTE 554 (West to East)

Mile Posts: 2.000 - 5.000



Pavement	
Shoulder	
Number of Lanes	
Speed Limit	
Street Name	



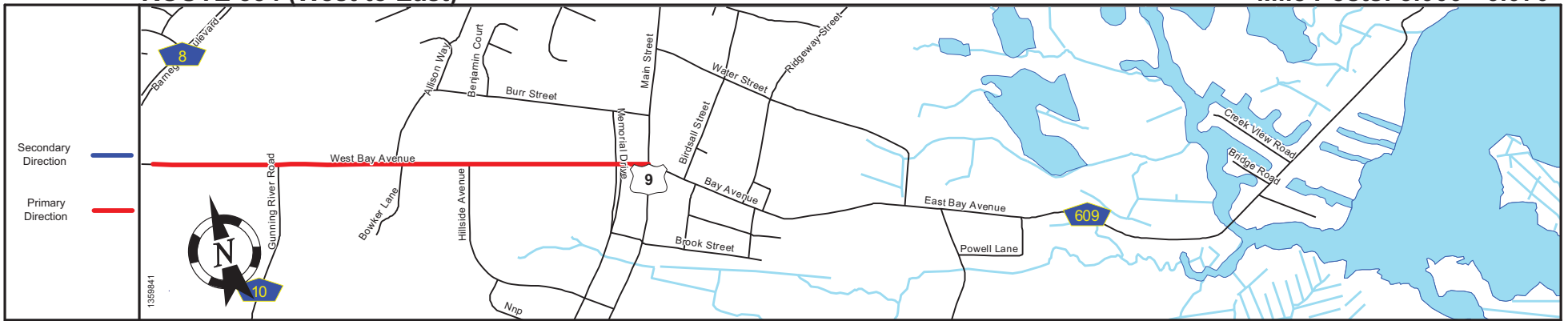
Street Name	Bamegat Road		West Bay Avenue									
Jurisdiction	County											
Functional Class	Urban Minor Arterial											
Federal Aid - NHS Sy	STP											
Control Section												
Speed Limit	50					45				40		
Number of Lanes	2					3			4		3	
Med. Type	None											
Med. Width	0											
Pavement	24	60	26	36	24	36	48	60	48			
Shoulder	4	6	14	4	12	2	0					
Traffic Volume	13,060 (2016)											
Traffic Sta. ID	91515											
Structure No.	360678N 360678S											
Enlarged Views												

SRI = 0000554\_\_

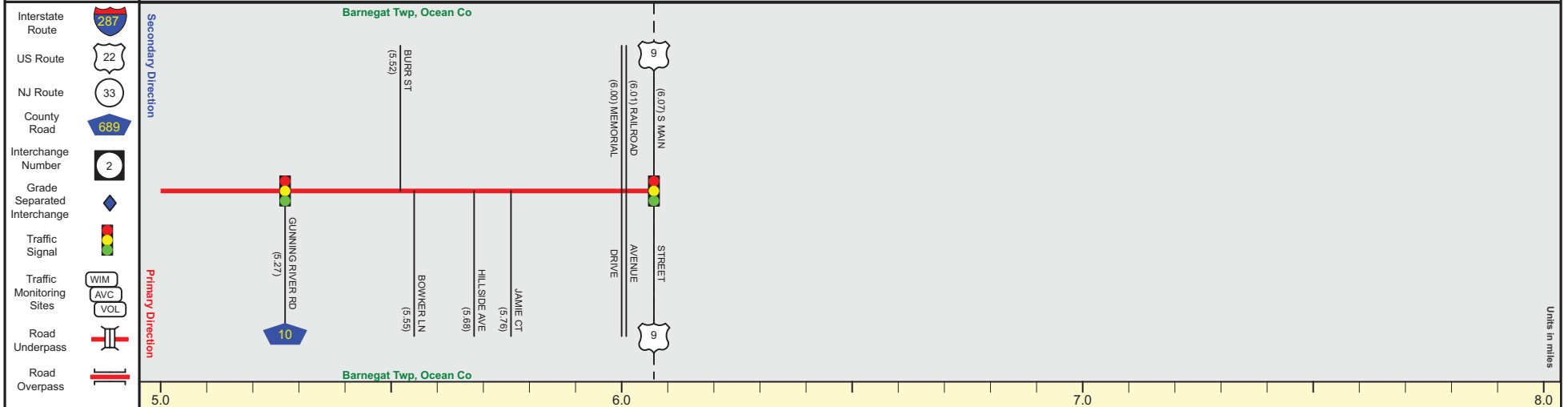
Date last inventoried: November 2012

# ROUTE 554 (West to East)

Mile Posts: 5.000 - 6.070



Pavement	
Shoulder	
Number of Lanes	
Speed Limit	
Street Name	



Street Name	West Bay Avenue		
Jurisdiction	County		
Functional Class	Urban Minor Arterial		
Federal Aid - NHS Sy	STP		
Control Section			
Speed Limit	40	35	End Rt. 554 MP=6.07
Number of Lanes	3	2	
Med. Type	None		
Med. Width	0		
Pavement	48	26	
Shoulder	0	4	
Traffic Volume	10,537,(2016)		
Traffic Sta. ID	6-4,476		
Structure No.			
Enlarged Views			

SRI = 0000554\_\_

Date last inventoried: November 2012