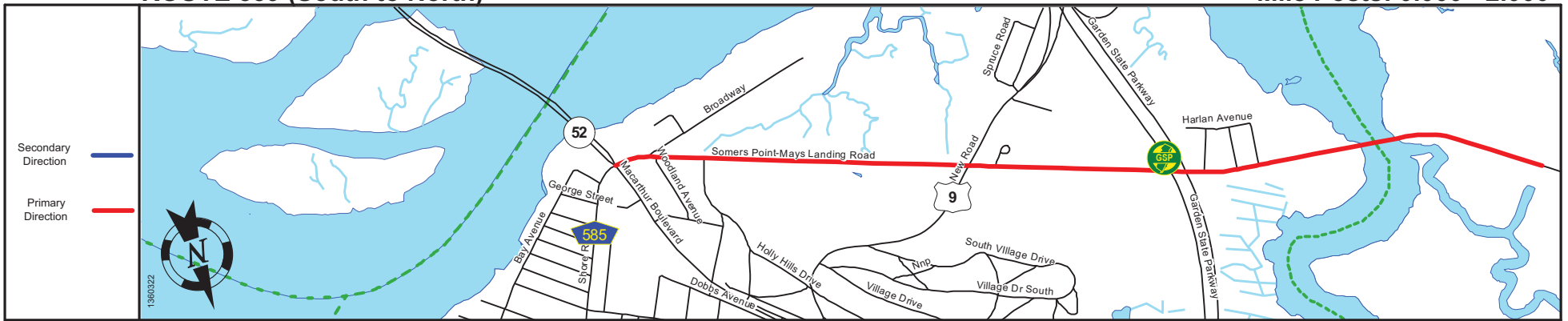
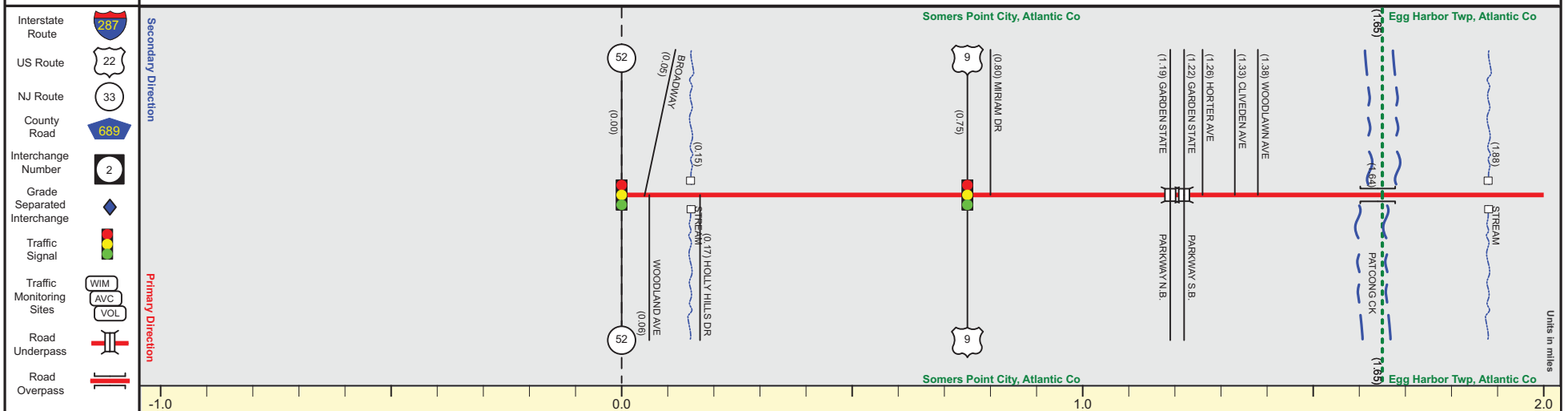


# ROUTE 559 (South to North)

Mile Posts: 0.000 - 2.000



Pavement	
Shoulder	
Number of Lanes	
Speed Limit	
Street Name	



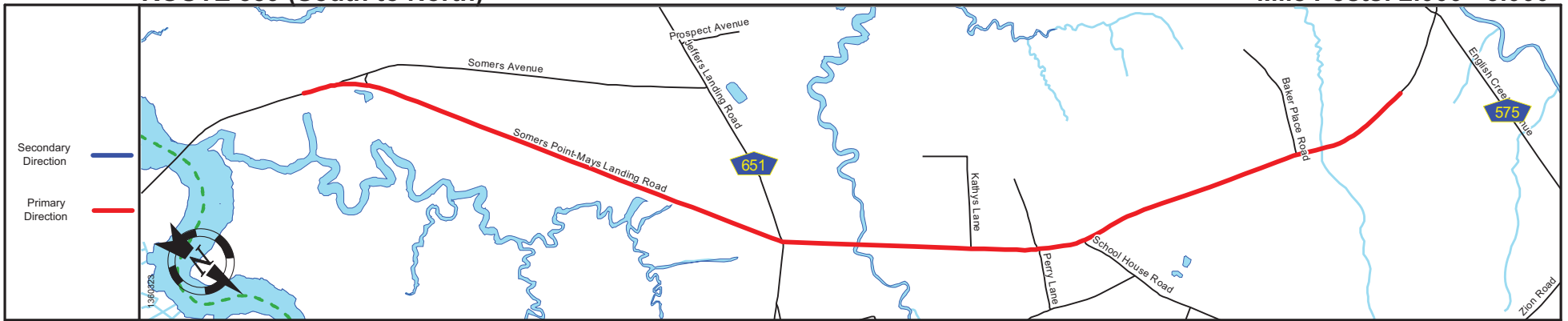
Street Name	Somers Point-Mays Landing Road						
Jurisdiction	County						
Functional Class	Urban Minor Arterial						
Federal Aid - NHS Sy	STP						
Control Section	Begin Rt. 559 MP=0.00						
Speed Limit	45	+	40	+	50		
Number of Lanes	2						
Med. Type	None						
Med. Width	0						
Pavement	24						
Shoulder	6	+	8	+	1	+	4
Traffic Volume	11,709 (2018)		9,362 (2018)				
Traffic Sta. ID	8-7,794		8-6,145				
Structure No.			360294S 360293N		01E4032		
Enlarged Views							

SRI = 0000559\_\_

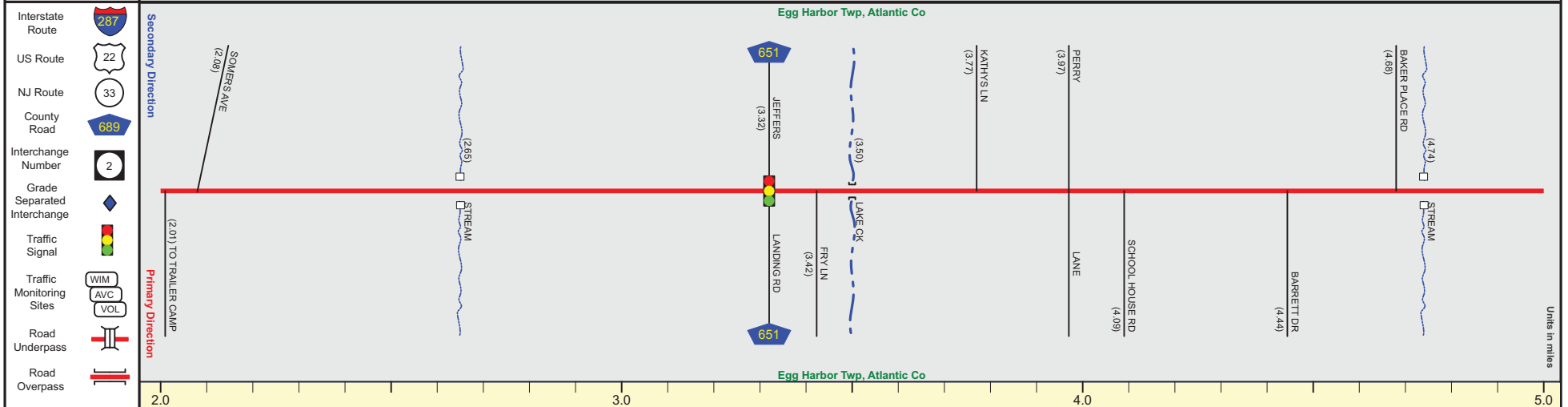
Date last inventoried: June 2012

# ROUTE 559 (South to North)

Mile Posts: 2.000 - 5.000



Pavement	
Shoulder	
Number of Lanes	
Speed Limit	
Street Name	



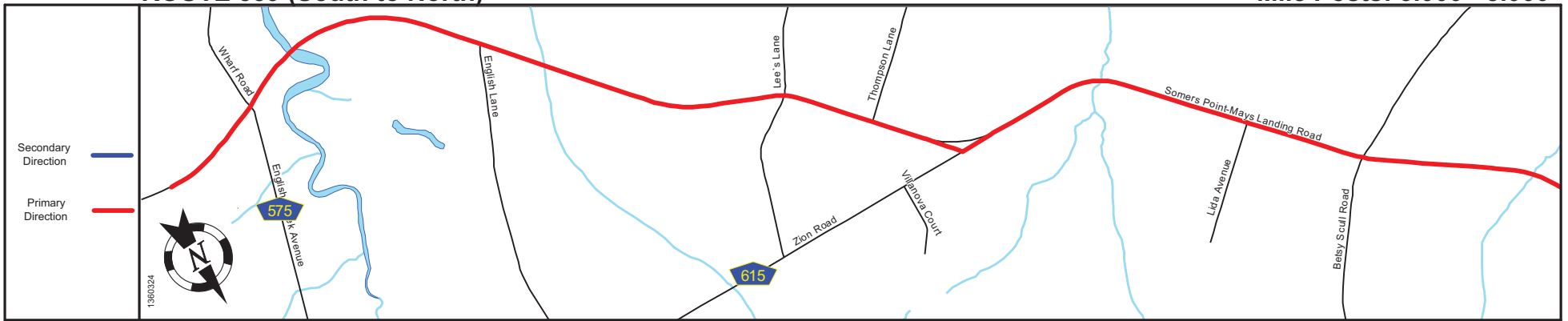
Street Name	Somers Point-Mays Landing Road	
Jurisdiction	County	
Functional Class	Urban Minor Arterial	
Federal Aid - NHS Sy	STP	
Control Section		
Speed Limit	50	
Number of Lanes	2	
Med. Type	None	
Med. Width	0	
Pavement	24	
Shoulder	4	2
Traffic Volume	7,077 (2018)	3,686 (2017)
Traffic Sta. ID	120131	8-5-401
Structure No.	01E4029	
Enlarged Views		

SRI = 0000559\_\_

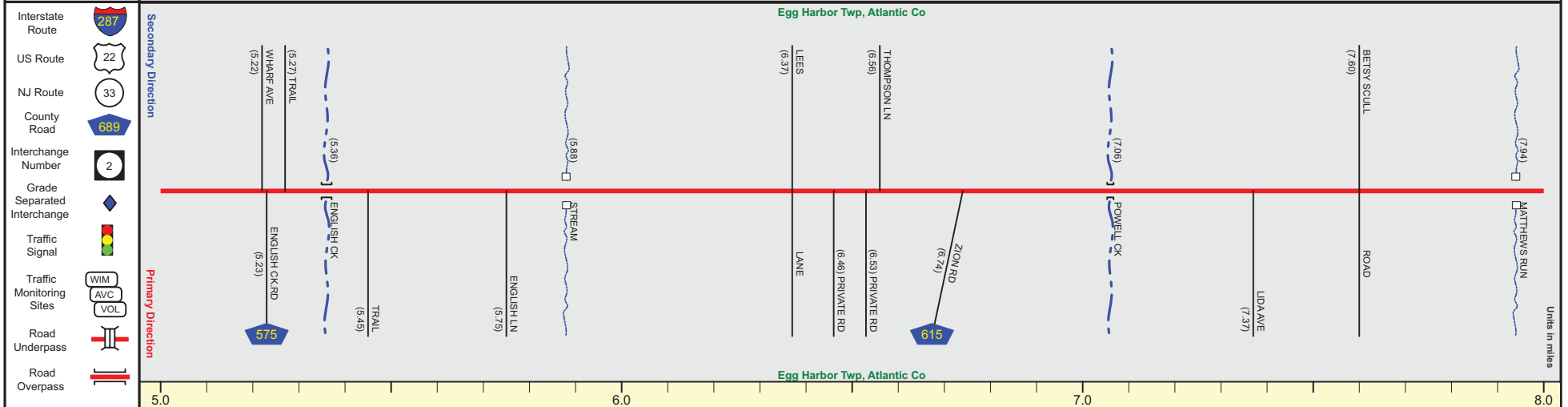
Date last inventoried: June 2012

# ROUTE 559 (South to North)

Mile Posts: 5.000 - 8.000



Pavement	
Shoulder	
Number of Lanes	
Speed Limit	
Street Name	



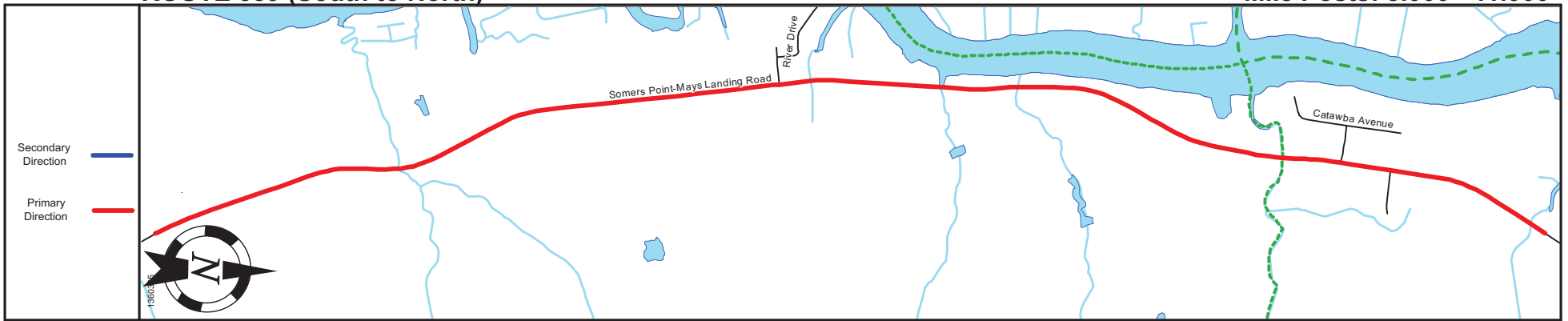
Street Name	Somers Point-Mays Landing Road		
Jurisdiction	County		
Functional Class	Urban Minor Arterial	Urban Major Collector	Rural Major Collector
Federal Aid - NHS Sy	STP		
Control Section			
Speed Limit	50		
Number of Lanes	2		
Med. Type	None		
Med. Width	0		
Pavement	24		
Shoulder	2	1	4
Traffic Volume	2,365 (2017)		
Traffic Sta. ID	90119		
Structure No.	01E4021		
Enlarged Views			

SRI = 0000559\_\_

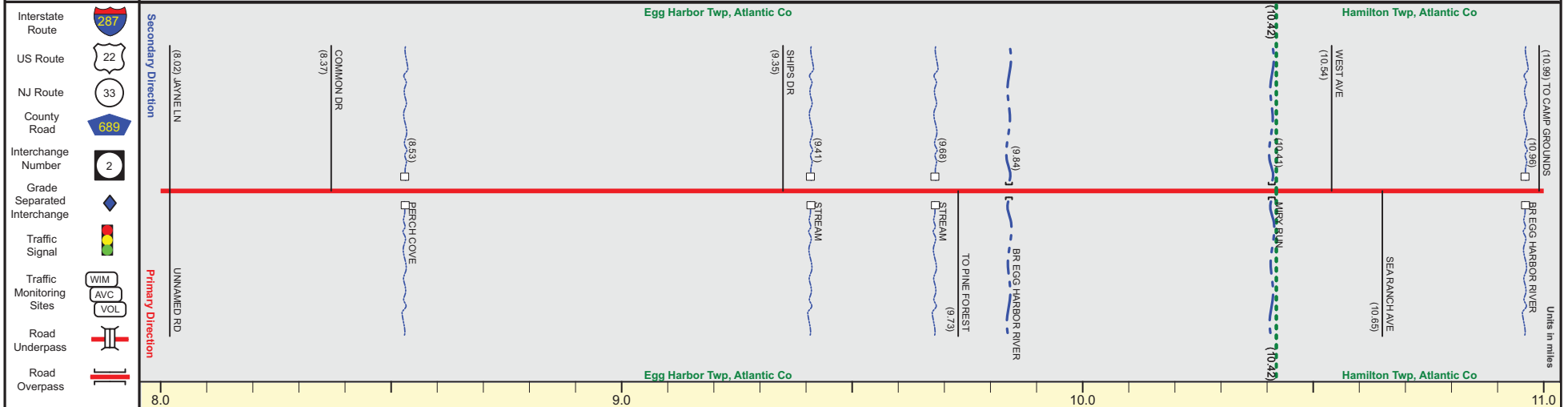
Date last inventoried: June 2012

# ROUTE 559 (South to North)

Mile Posts: 8.000 - 11.000



Pavement	
Shoulder	
Number of Lanes	
Speed Limit	
Street Name	



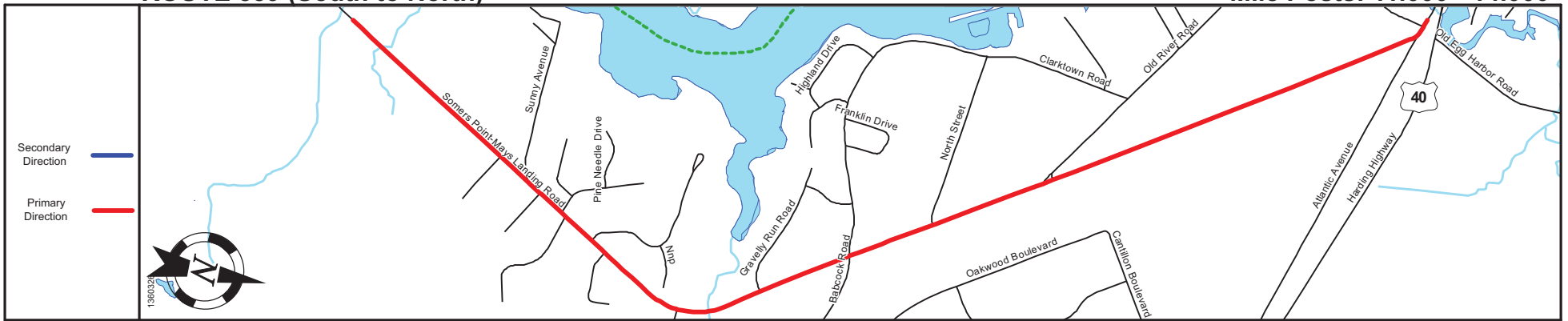
Street Name	Somers Point-Mays Landing Road	
Jurisdiction	County	
Functional Class	Rural Major Collector	Urban Major Collector
Federal Aid - NHS Sy	STP	
Control Section		
Speed Limit	50	
Number of Lanes	2	
Med. Type	None	
Med. Width	0	
Pavement	24	
Shoulder	4	4
Traffic Volume	3,001 (2016)	
Traffic Sta. ID	90122	
Structure No.		
Enlarged Views		

SRI = 0000559\_\_

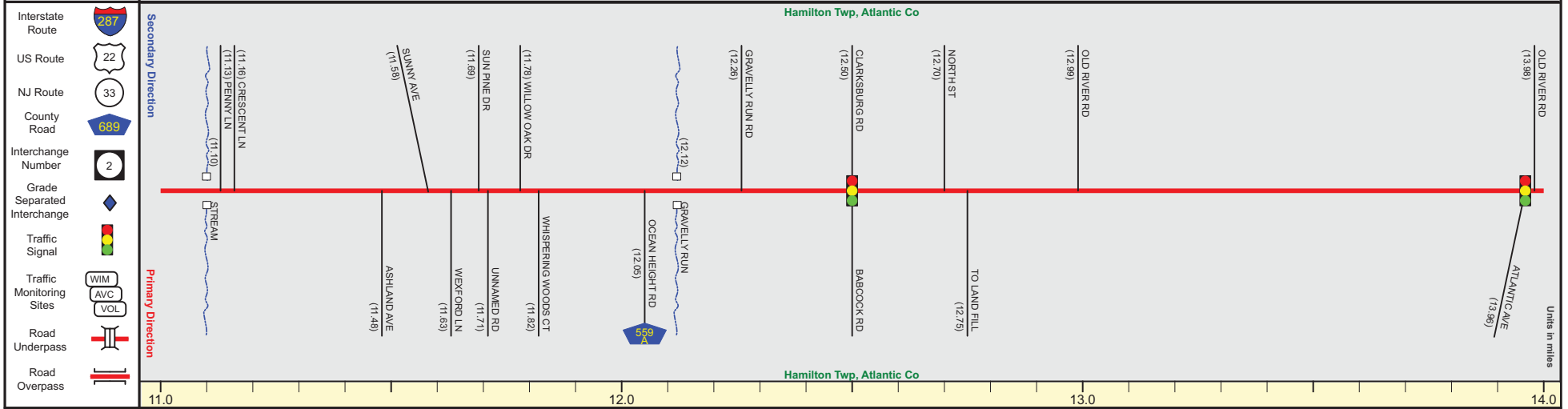
Date last inventoried: June 2012

# ROUTE 559 (South to North)

Mile Posts: 11.000 - 14.000



Pavement	
Shoulder	
Number of Lanes	
Speed Limit	
Street Name	



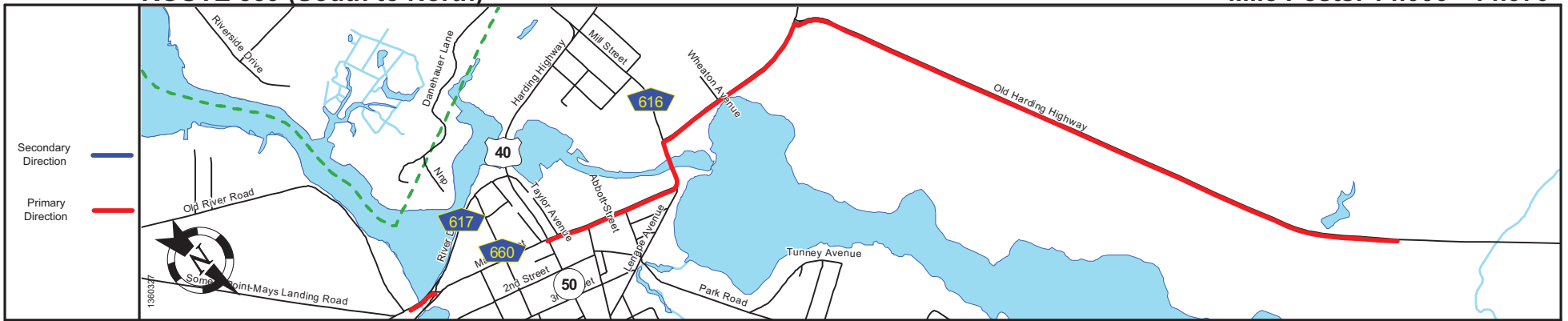
Street Name	Somers Point-Mays Landing Road	
Jurisdiction	County	
Functional Class	Urban Major Collector	Urban Minor Arterial
Federal Aid - NHS Sy	STP	
Control Section		
Speed Limit	50	35
Number of Lanes	2	
Med. Type	None	
Med. Width	0	
Pavement	24	
Shoulder	4	6
Traffic Volume	9,430 (2016)	
Traffic Sta. ID	90135	
Structure No.	01HML40	
Enlarged Views		

SRI = 0000559\_\_

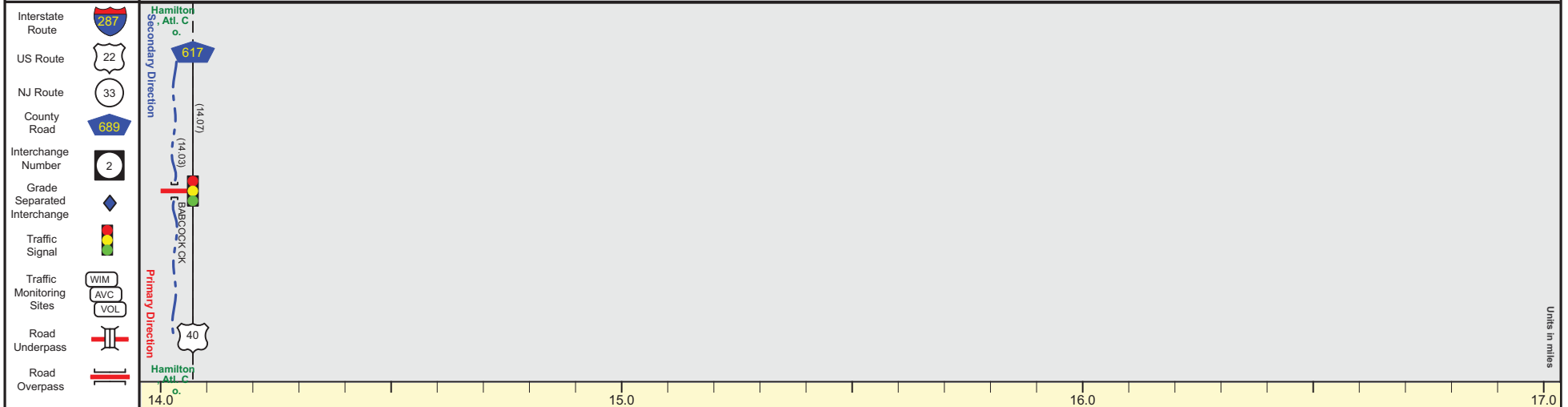
Date last inventoried: June 2012

# ROUTE 559 (South to North)

Mile Posts: 14.000 - 14.070



Pavement	
Shoulder	
Number of Lanes	
Speed Limit	
Street Name	



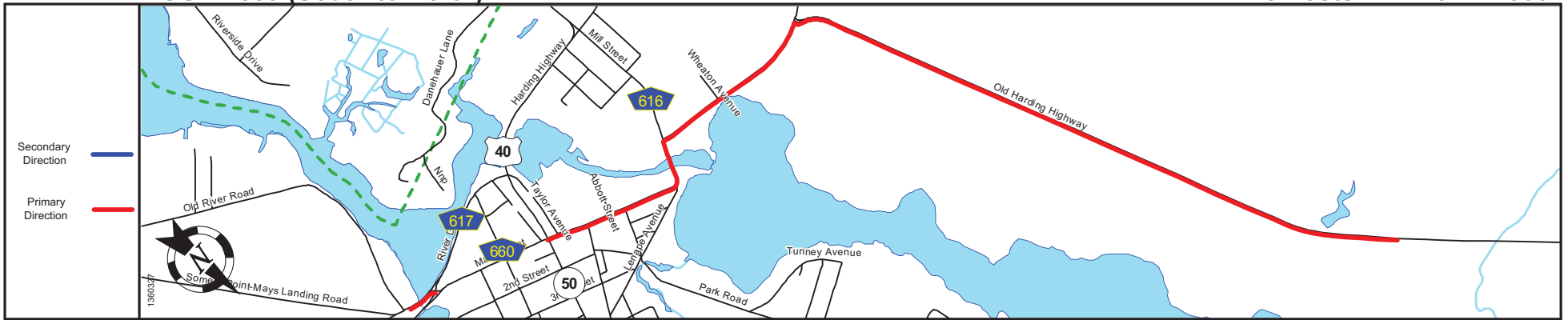
Street Name	Somers Point-Mays Landing Road
Jurisdiction	County
Functional Class	Urban Minor Arterial
Federal Aid - NHS Sy	STP
Control Section	
Speed Limit	35
Number of Lanes	2
Med. Type	None
Med. Width	0
Pavement	24
Shoulder	2
Traffic Volume	
Traffic Sta. ID	
Structure No.	01HML87
Enlarged Views	

SRI = 0000559\_\_

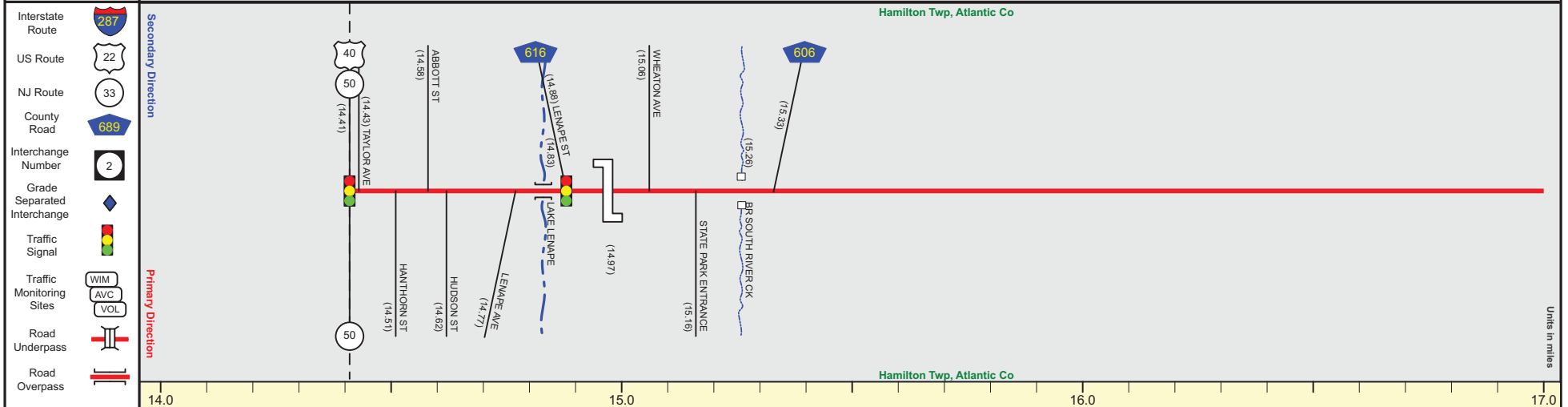
Date last inventoried: June 2012

# ROUTE 559 (South to North)

Mile Posts: 14.410 - 17.000



Pavement	
Shoulder	
Number of Lanes	
Speed Limit	
Street Name	



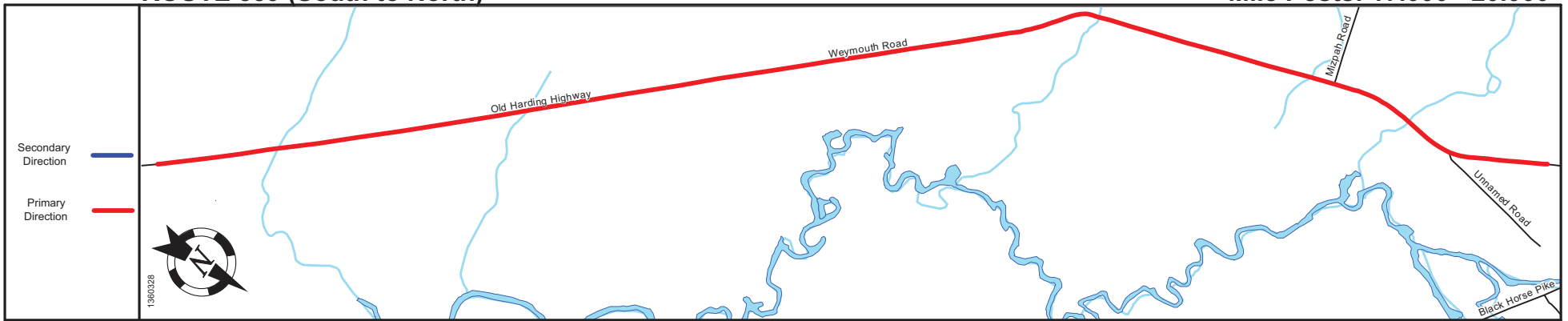
Street Name	Main Street		Old Harding Highway	
Jurisdiction	County			
Functional Class	Urban Major Collector			
Federal Aid - NHS Sy	STP			
Control Section				
Speed Limit	25		30	
Number of Lanes	2			
Med. Type	None			
Med. Width	0			
Pavement	36	28	24	26
Shoulder	0		2	
Traffic Volume	6,321 (2018)			
Traffic Sta. ID	8-4,411			
Structure No.	01HML54			
Enlarged Views				

SRI = 0000559

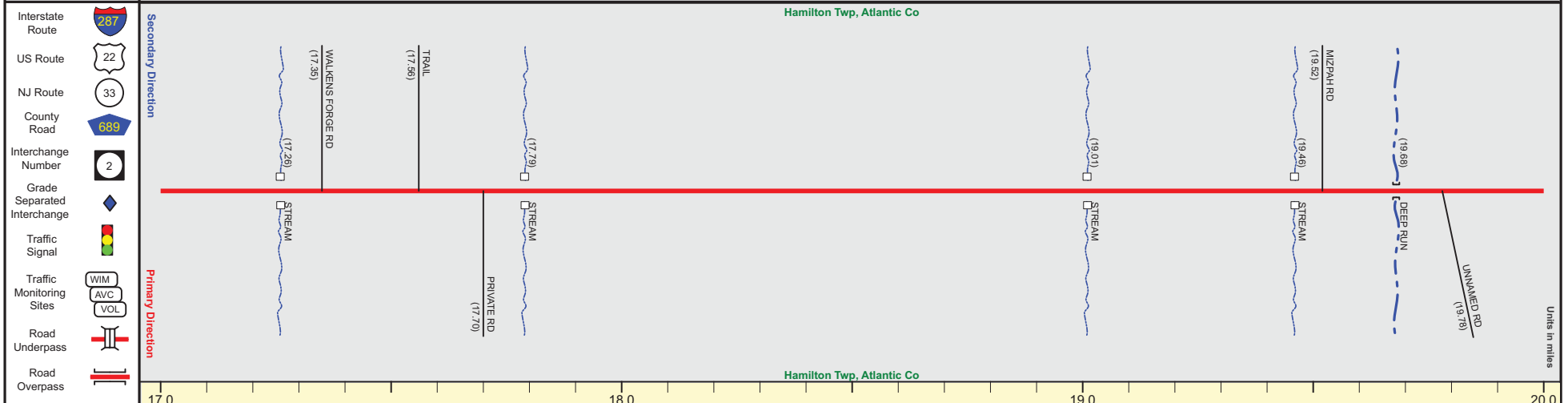
Date last inventoried: June 2012

# ROUTE 559 (South to North)

Mile Posts: 17.000 - 20.000



Pavement	
Shoulder	
Number of Lanes	
Speed Limit	
Street Name	



Street Name	Old Harding Highway	Weymouth Road	
Jurisdiction		County	
Functional Class	Urban Major Collector	Rural Major Collector	
Federal Aid - NHS Sy		STP	
Control Section			
Speed Limit		50	
Number of Lanes		2	
Med. Type		None	
Med. Width		0	
Pavement		26	
Shoulder		1	4
Traffic Volume	3,190 (2016)		
Traffic Sta. ID	8-5,141		
Structure No.		01HML25	
Enlarged Views			

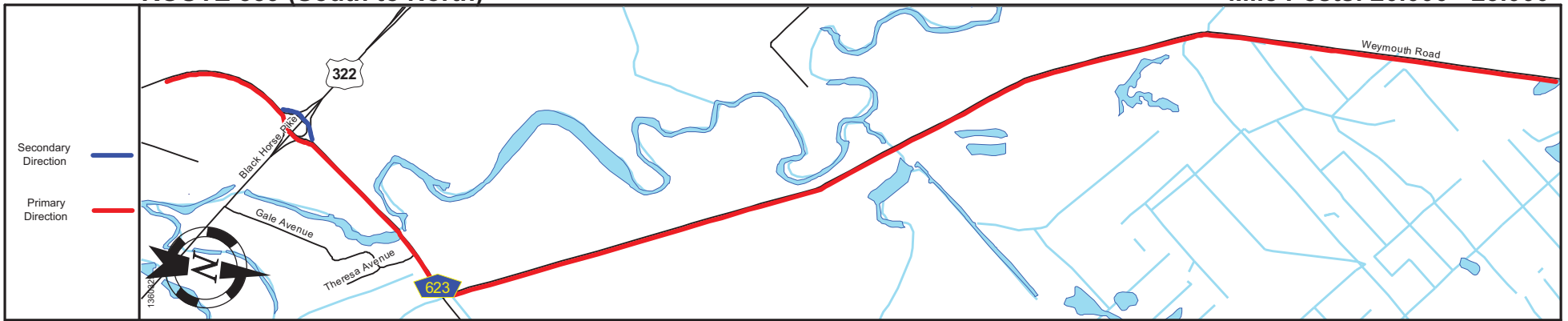
SRI = 0000559\_\_

Date last inventoried: June 2012

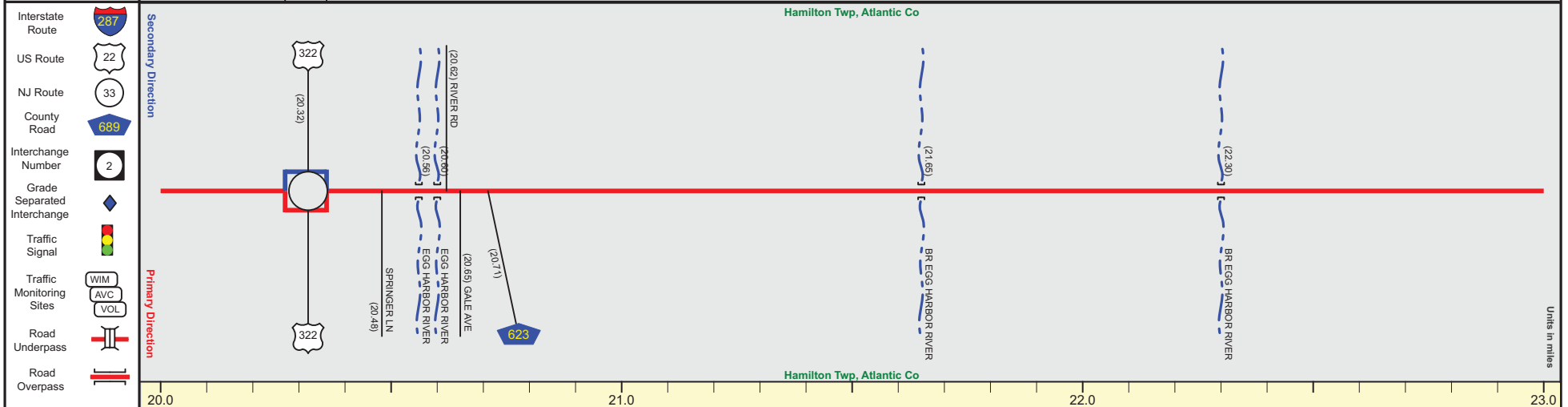


# ROUTE 559 (South to North)

Mile Posts: 20.000 - 23.000



Pavement	30
Shoulder	1
Number of Lanes	1
Speed Limit	50
Street Name	Weymouth Road



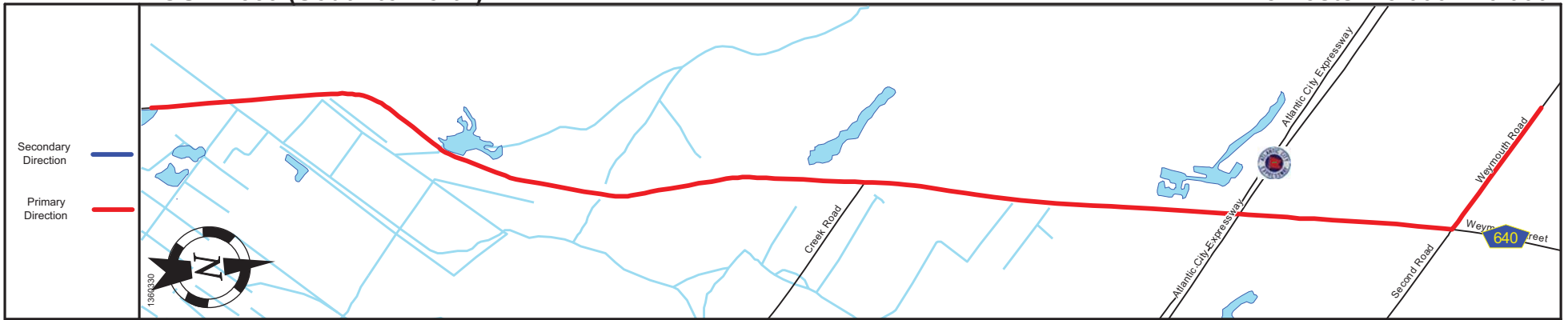
Street Name	Weymouth Road	
Jurisdiction	County	
Functional Class	Rural Major Collector	
Federal Aid - NHS Sy	STP	
Control Section		
Speed Limit	50	40
Number of Lanes	2	1
Med. Type	None	Curbed
Med. Width	0	VAR
Pavement	26	30
Shoulder	4	1
Traffic Volume	4,017 (2016)	3,078 (2016)
Traffic Sta. ID	13Q119	8-6,142
Structure No.	01HML22	
Enlarged Views		

SRI = 0000559\_\_

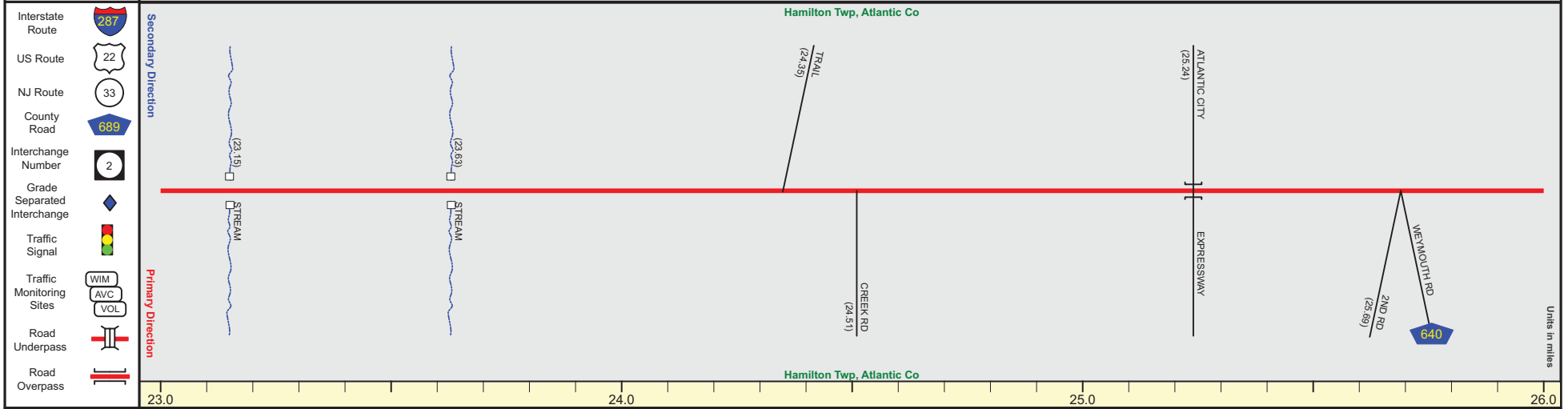
Date last inventoried: June 2012

# ROUTE 559 (South to North)

Mile Posts: 23.000 - 26.000



Pavement	
Shoulder	
Number of Lanes	
Speed Limit	
Street Name	



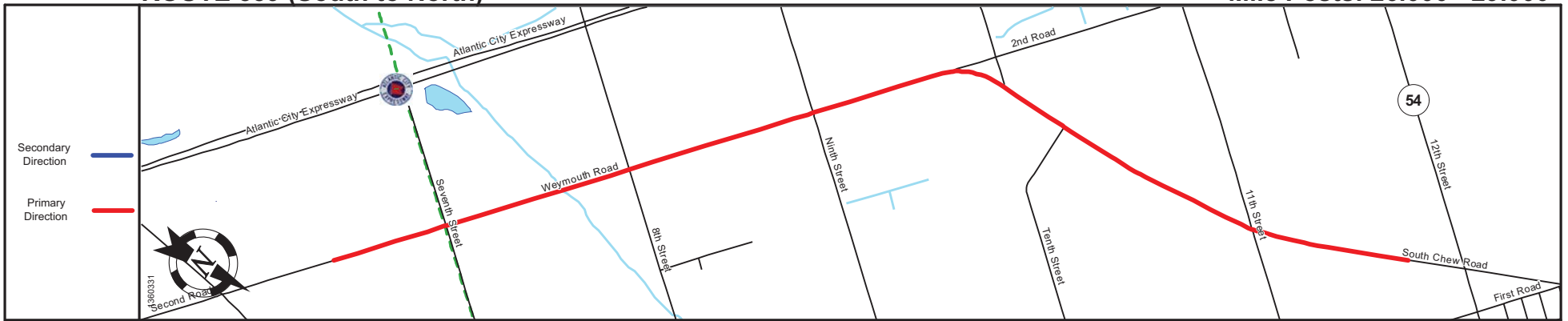
Street Name	Weymouth Road
Jurisdiction	County
Functional Class	Rural Major Collector
Federal Aid - NHS Sy	STP
Control Section	
Speed Limit	50
Number of Lanes	2
Med. Type	None
Med. Width	0
Pavement	24
Shoulder	1
Traffic Volume	
Traffic Sta. ID	
Structure No.	3502450
Enlarged Views	

SRI = 0000559\_\_

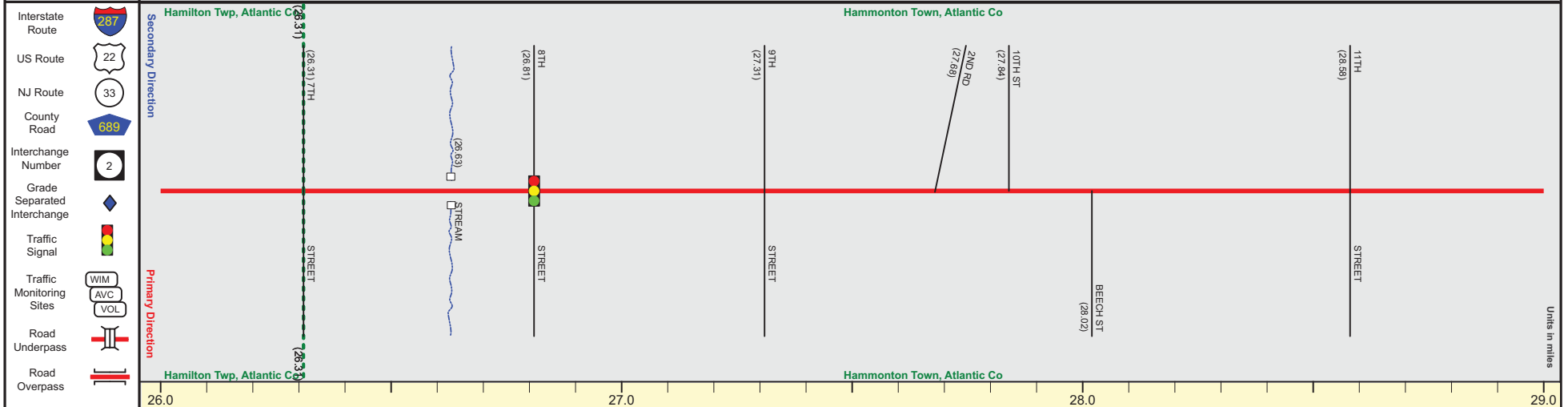
Date last inventoried: June 2012

# ROUTE 559 (South to North)

Mile Posts: 26.000 - 29.000



Pavement	
Shoulder	
Number of Lanes	
Speed Limit	
Street Name	



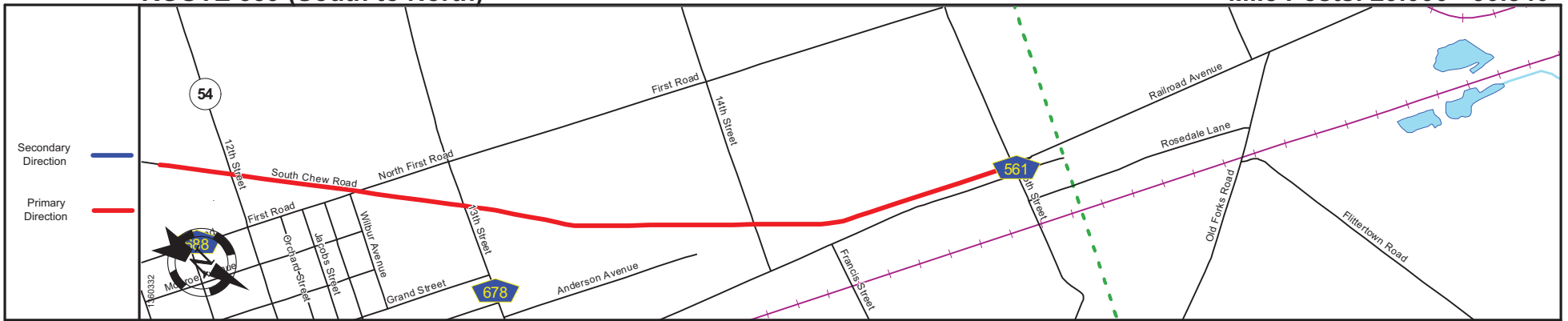
Street Name	Weymouth Road			South Chew Road	
Jurisdiction			County		
Functional Class	Rural Major Collector		Urban Major Collector		
Federal Aid - NHS Sy			STP		
Control Section					
Speed Limit			50		
Number of Lanes			2		
Med. Type			None		
Med. Width			0		
Pavement	24		22		
Shoulder	1			0	
Traffic Volume	922 (2018)			1,649 (2016)	
Traffic Sta. ID	8-4404			8-8654	
Structure No.					
Enlarged Views					

SRI = 0000559\_\_

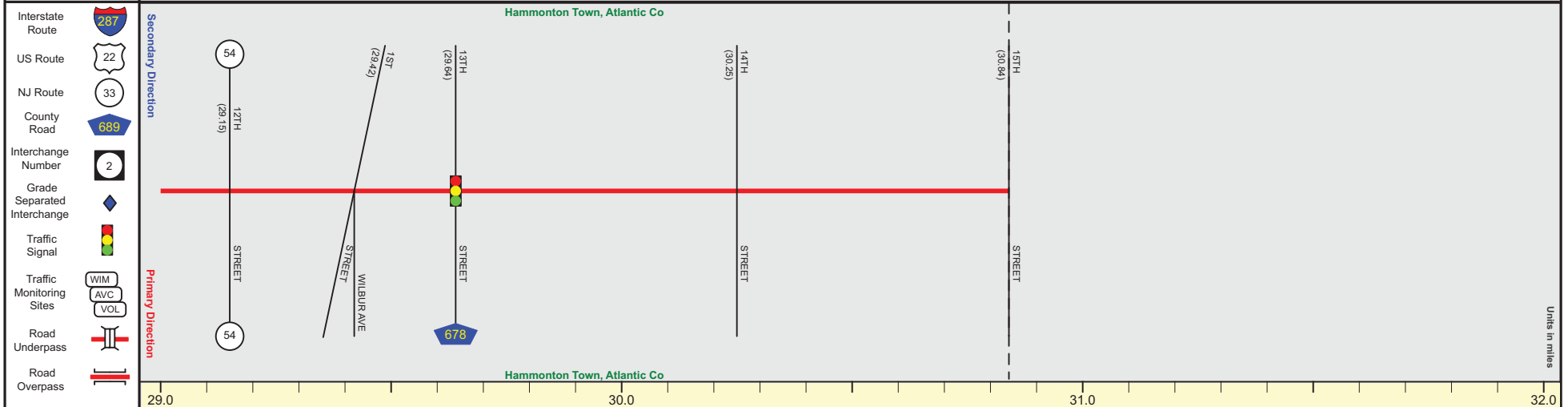
Date last inventoried: June 2012

# ROUTE 559 (South to North)

Mile Posts: 29.000 - 30.840



Pavement	
Shoulder	
Number of Lanes	
Speed Limit	
Street Name	



SRI = 0000559\_\_

Date last inventoried: June 2012