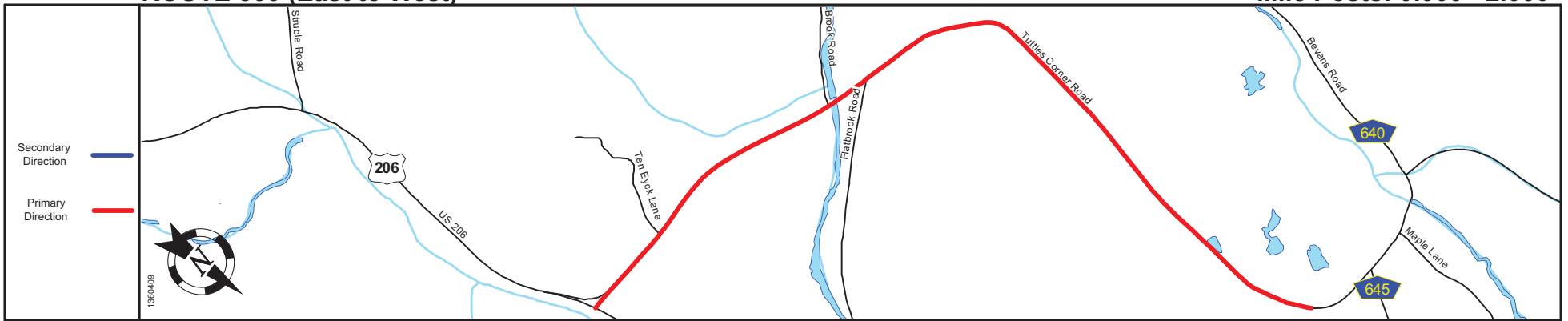
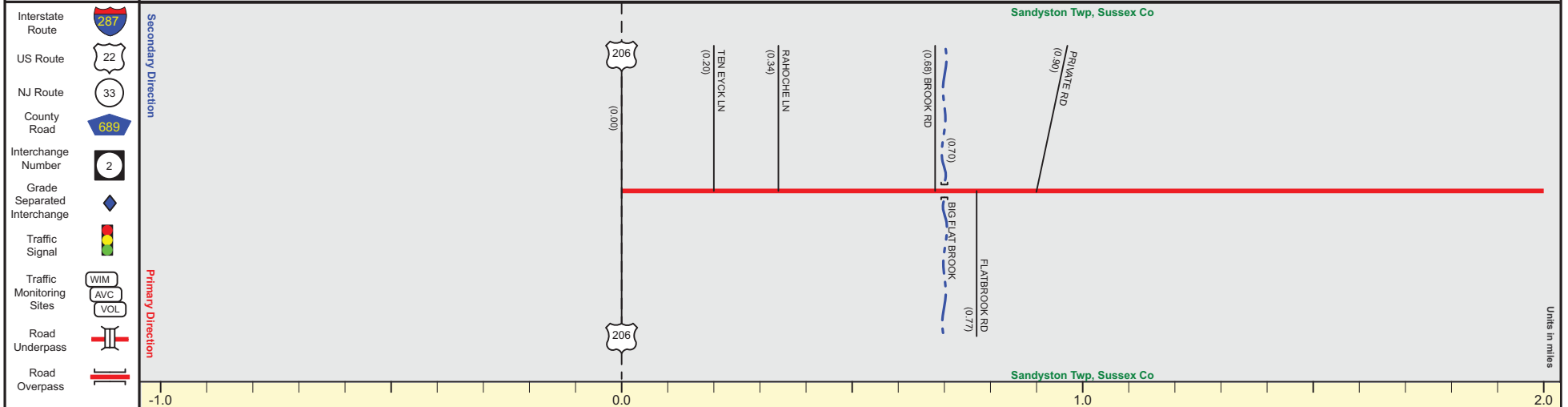


# ROUTE 560 (East to West)

Mile Posts: 0.000 - 2.000



Pavement	
Shoulder	
Number of Lanes	
Speed Limit	
Street Name	



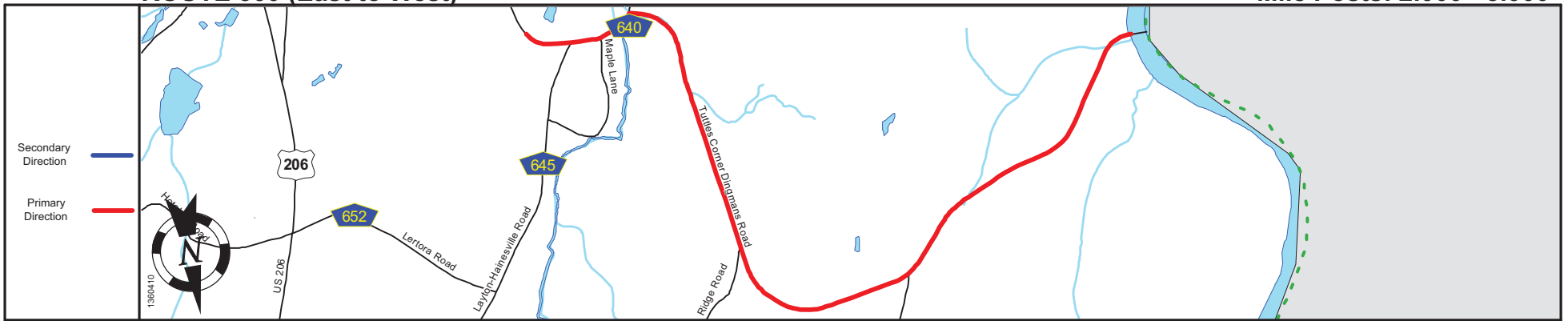
Street Name		Tuttles Corner Road
Jurisdiction		County
Functional Class		Rural Major Collector
Federal Aid - NHS Sy		STP
Control Section		
Speed Limit		50 + 40
Number of Lanes		2
Med. Type		None
Med. Width		0
Pavement		24
Shoulder		2
Traffic Volume		4,996 (2017)
Traffic Sta. ID		1-4-421
Structure No.		1900P06
Enlarged Views		

SRI = 0000560\_\_

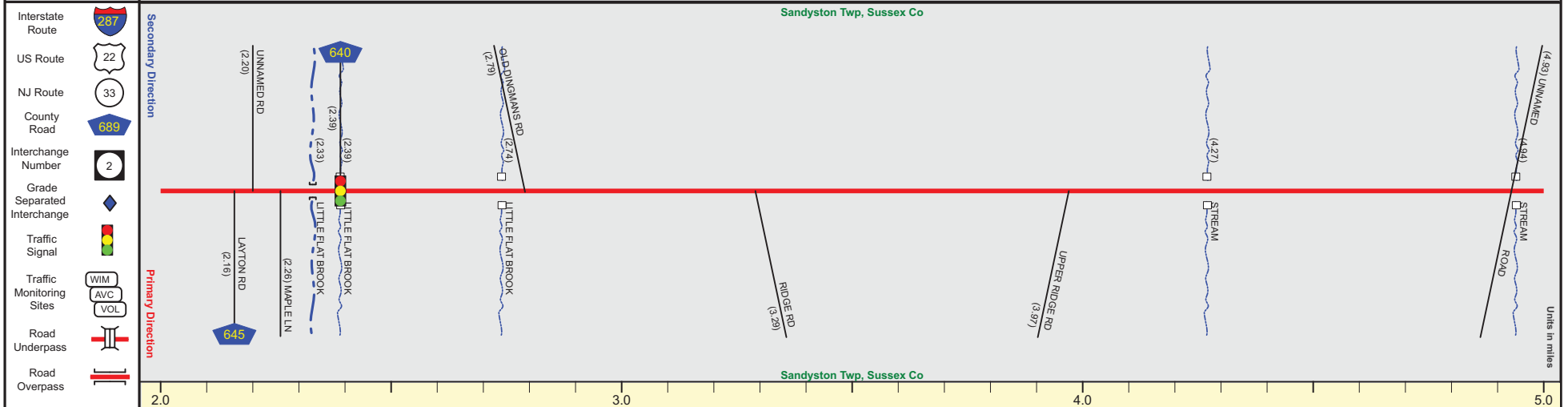
Date last inventoried: June 2012

# ROUTE 560 (East to West)

Mile Posts: 2.000 - 5.000



Pavement	
Shoulder	
Number of Lanes	
Speed Limit	
Street Name	



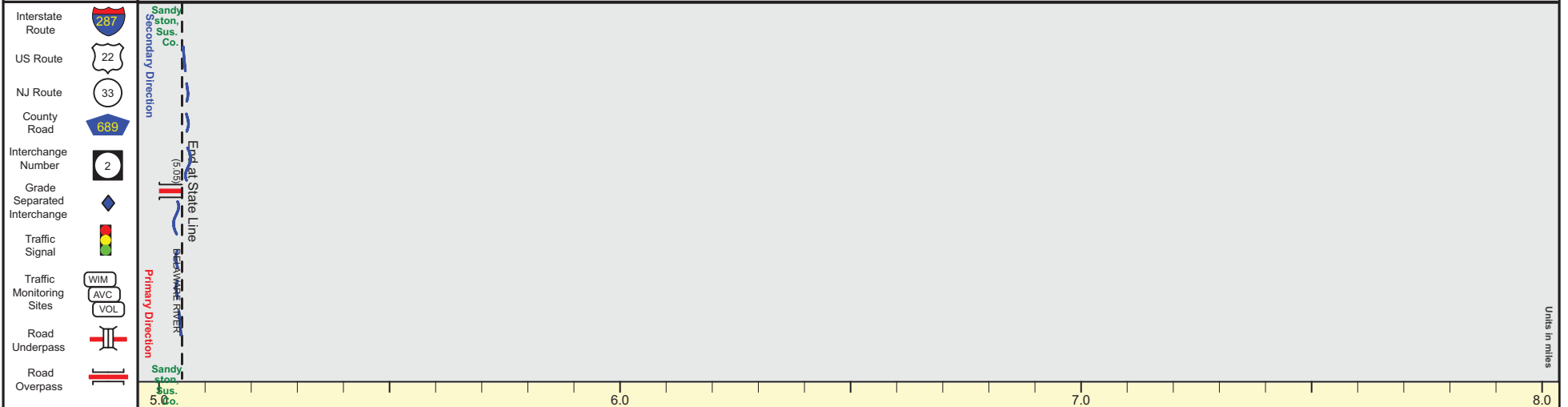
Street Name	Tuttles Corner Road	Tuttles Corner Dingmans Road	
Jurisdiction		County	
Functional Class		Rural Major Collector	
Federal Aid - NHS Sy		STP	
Control Section			
Speed Limit	40	30	50
Number of Lanes			2
Med. Type			None
Med. Width			0
Pavement			24
Shoulder			2
Traffic Volume			
Traffic Sta. ID			
Structure No.	1900P13		
Enlarged Views			

SRI = 0000560\_\_

Date last inventoried: June 2012



Pavement	
Shoulder	
Number of Lanes	
Speed Limit	
Street Name	



Street Name	Tuttles Corner
Jurisdiction	Ringmans Creek
Functional Class	Rural Major Collector
Federal Aid - NHS Sy	STP
Control Section	
Speed Limit	50
Number of Lanes	2
Med. Type	None
Med. Width	0
Pavement	24
Shoulder	2
Traffic Volume	
Traffic Sta. ID	
Structure No.	410001
Enlarged Views	

End Rt. 560 MP=5.05