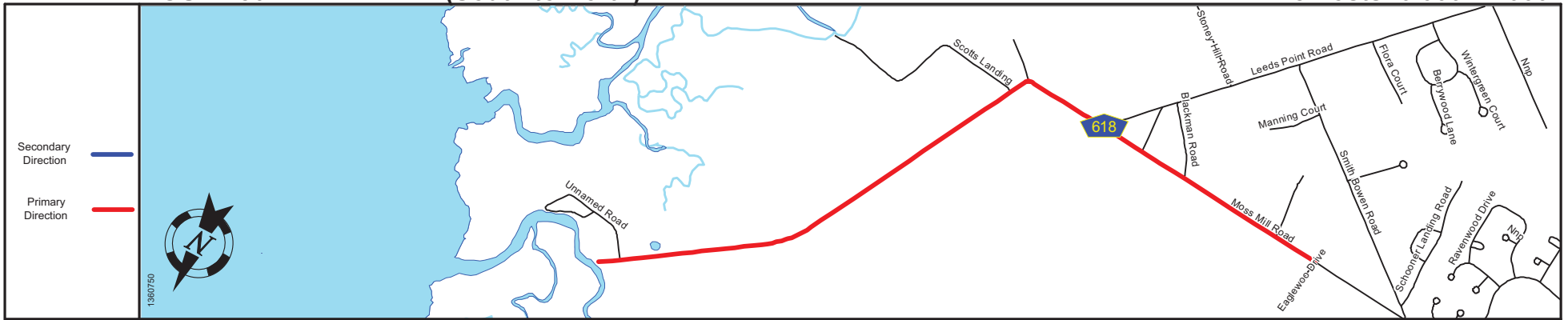
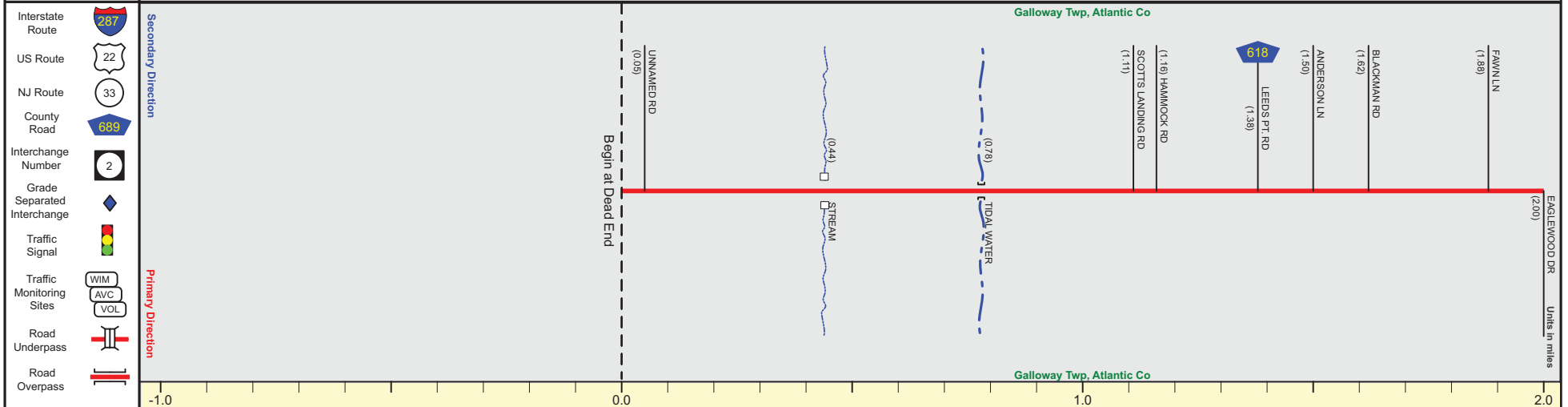


# ROUTE 561 ALTERNATE (South to North)

Mile Posts: 0.000 - 2.000



Pavement	
Shoulder	
Number of Lanes	
Speed Limit	
Street Name	



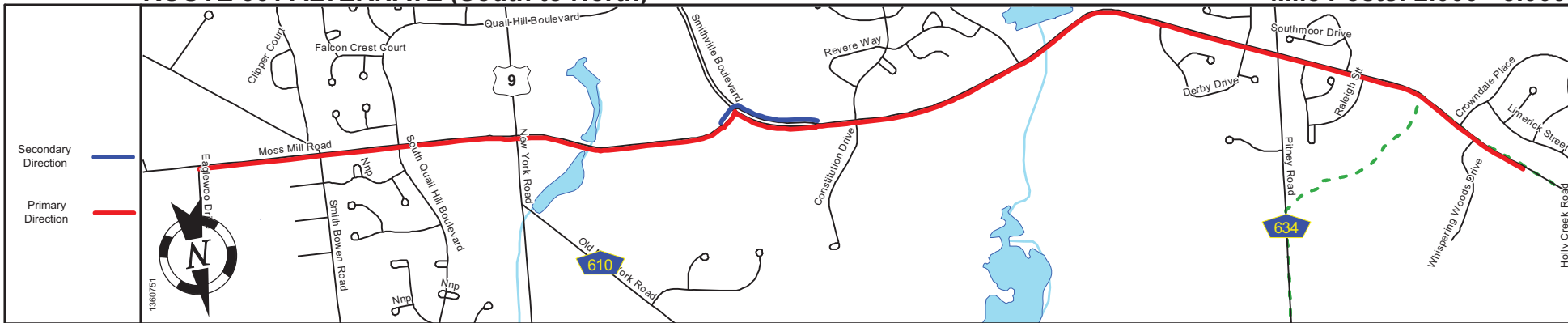
Street Name	Moss Mill Road	
Jurisdiction	County	
Functional Class	Rural Minor Collector	Urban Minor Collector
Federal Aid - NHS Sy	Non-Federal Aid	STP
Control Section	Begin Rt. 561 Alternate MP=0.00	
Speed Limit	45	40
Number of Lanes	2	
Med. Type	None	
Med. Width	0	
Pavement	20	
Shoulder	0	
Traffic Volume	386 (2016)	
Traffic Sta. ID	90125	
Structure No.		
Enlarged Views		

SRI = 0000561A\_

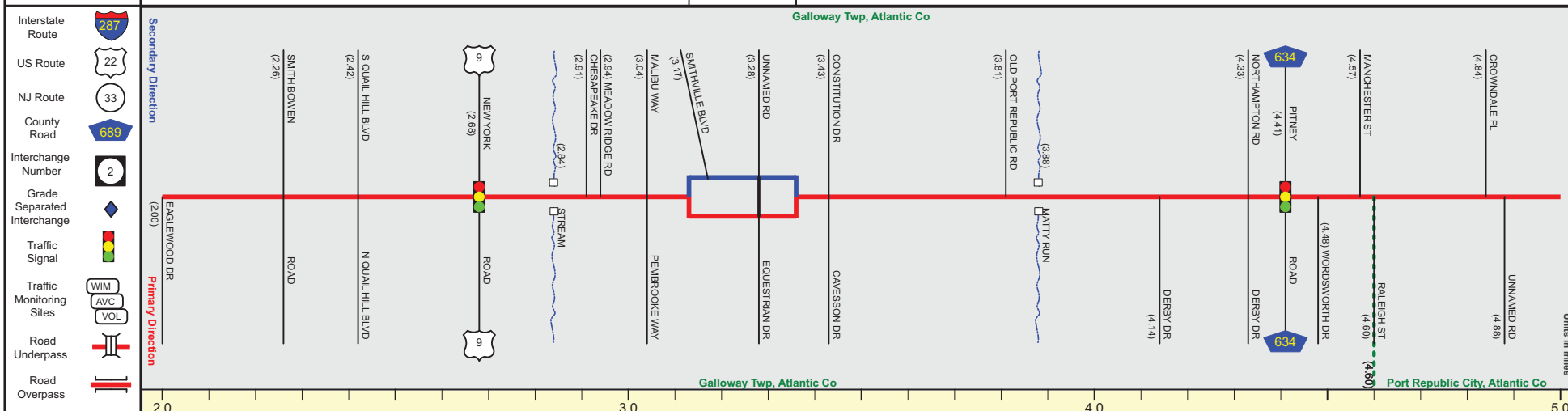
Date last inventoried: August 2006

# ROUTE 561 ALTERNATE (South to North)

Mile Posts: 2.000 - 5.000



Pavement	12
Shoulder	12
Number of Lanes	1
Speed Limit	25 40
Street Name	Moss Mill Road



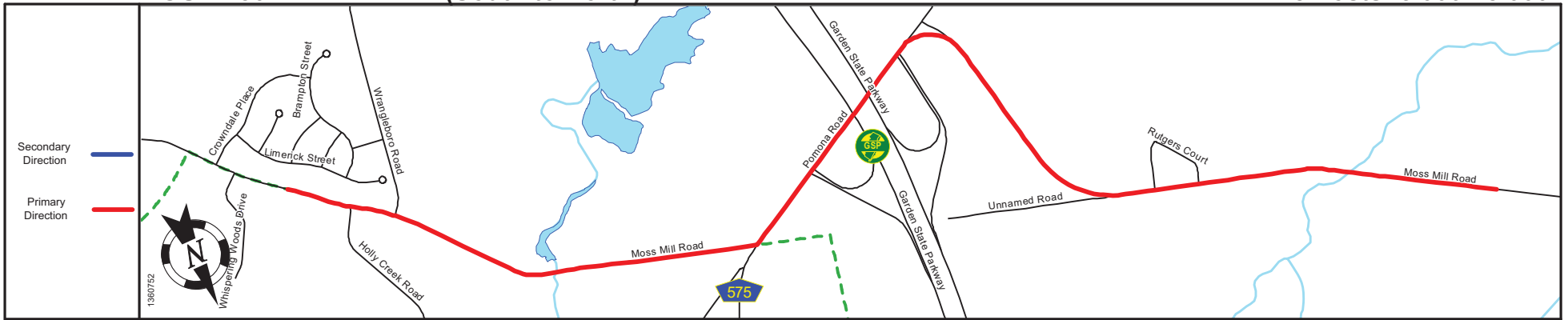
Street Name	Moss Mill Road			
Jurisdiction	County			
Functional Class	Urban Minor Collector		Urban Minor Arterial	
Federal Aid - NHS Sy	STP			
Control Section				
Speed Limit	40	25	40	
Number of Lanes	2	1	2	
Med. Type	None	Unprotected	None	
Med. Width	0	10	0	
Pavement	20	24	12	24
Shoulder	0	3	2	14
Traffic Volume	768 (2017)	2,880 (2015)	3,259 (2016)	6,815 (2017)
Traffic Sta. ID	8-4-433	001384	90127	90128
Structure No.	G-108			
Enlarged Views				

SRI = 0000561A\_

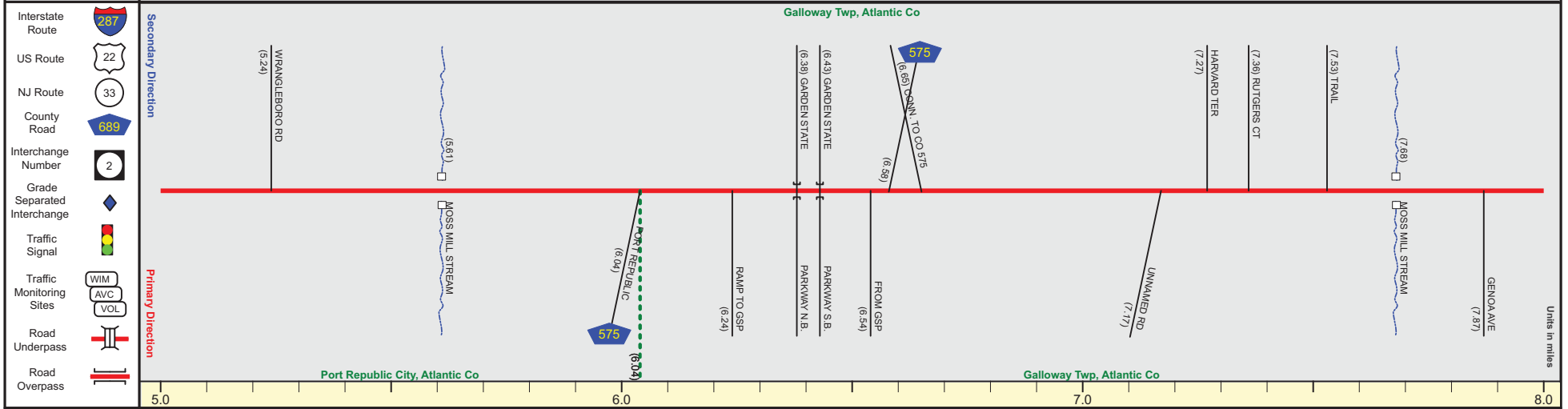
Date last inventoried: August 2006

# ROUTE 561 ALTERNATE (South to North)

Mile Posts: 5.000 - 8.000



Pavement	
Shoulder	
Number of Lanes	
Speed Limit	
Street Name	



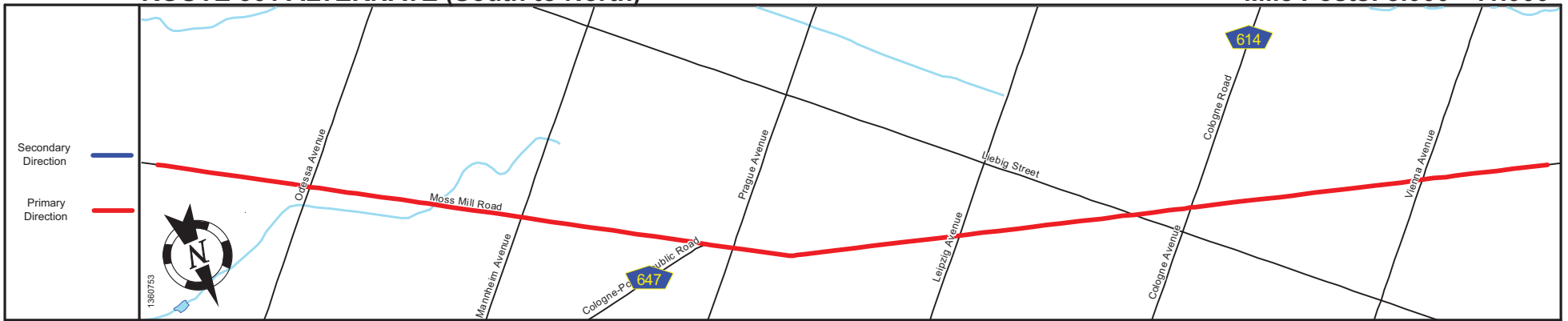
Street Name	Moss Mill Road	Pomona Road	Moss Mill Road
Jurisdiction		County	
Functional Class	Urban Minor Arterial		Rural Major Collector
Federal Aid - NHS Sy	STP		
Control Section			
Speed Limit	40	50	45
Number of Lanes		2	
Med. Type		None	
Med. Width		0	
Pavement		24	
Shoulder	1	3	5
Traffic Volume	5,003 (2017)		
Traffic Sta. ID	8-8-515		
Structure No.		360440S 360440N	G-8
Enlarged Views			

SRI = 0000561A\_

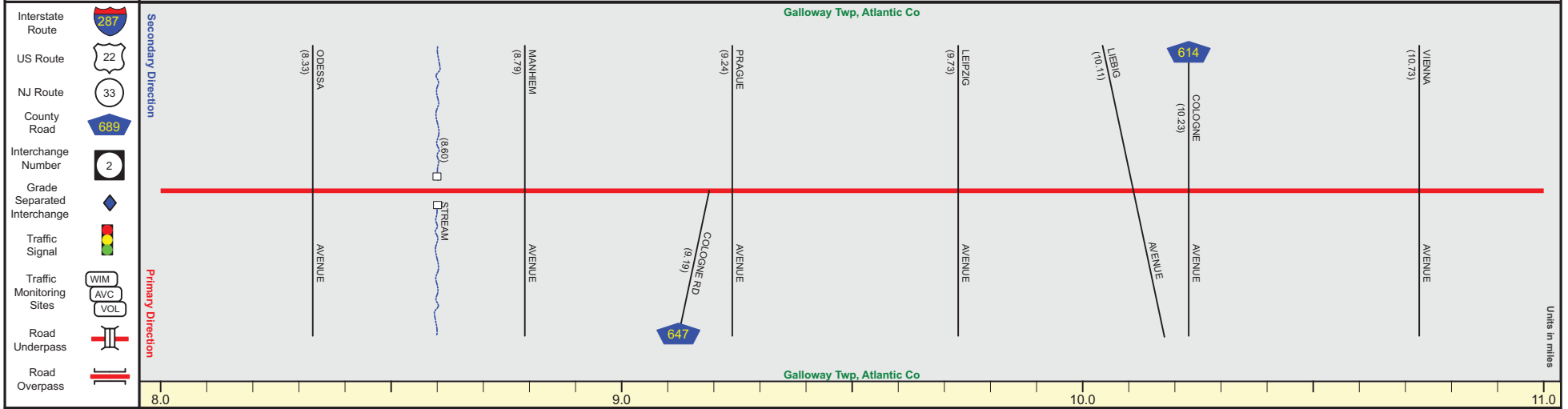
Date last inventoried: August 2006

# ROUTE 561 ALTERNATE (South to North)

Mile Posts: 8.000 - 11.000



Pavement	
Shoulder	
Number of Lanes	
Speed Limit	
Street Name	



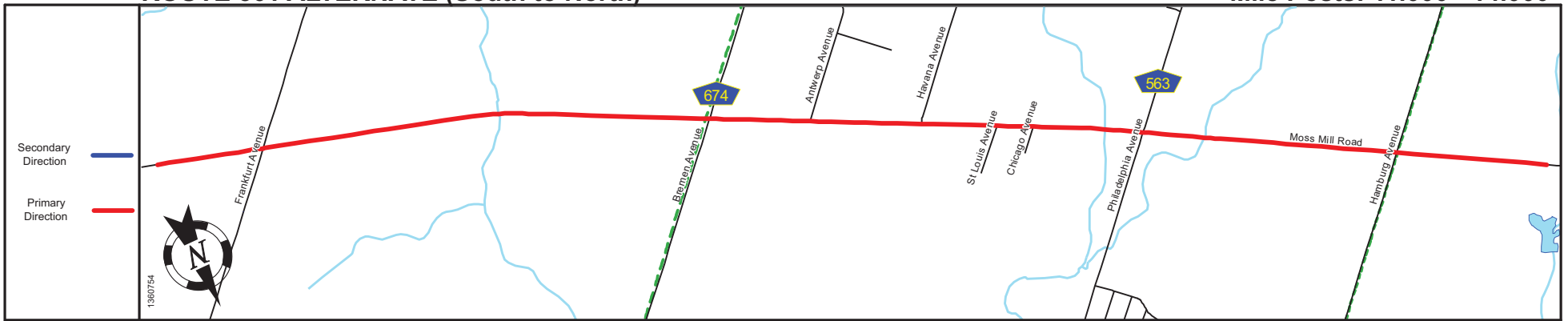
Street Name	Moss Mill Road
Jurisdiction	County
Functional Class	Rural Major Collector
Federal Aid - NHS Sy	STP
Control Section	
Speed Limit	45
Number of Lanes	2
Med. Type	None
Med. Width	0
Pavement	24
Shoulder	1
Traffic Volume	3,063 (2016)
Traffic Sta. ID	90130
Structure No.	
Enlarged Views	

SRI = 0000561A\_

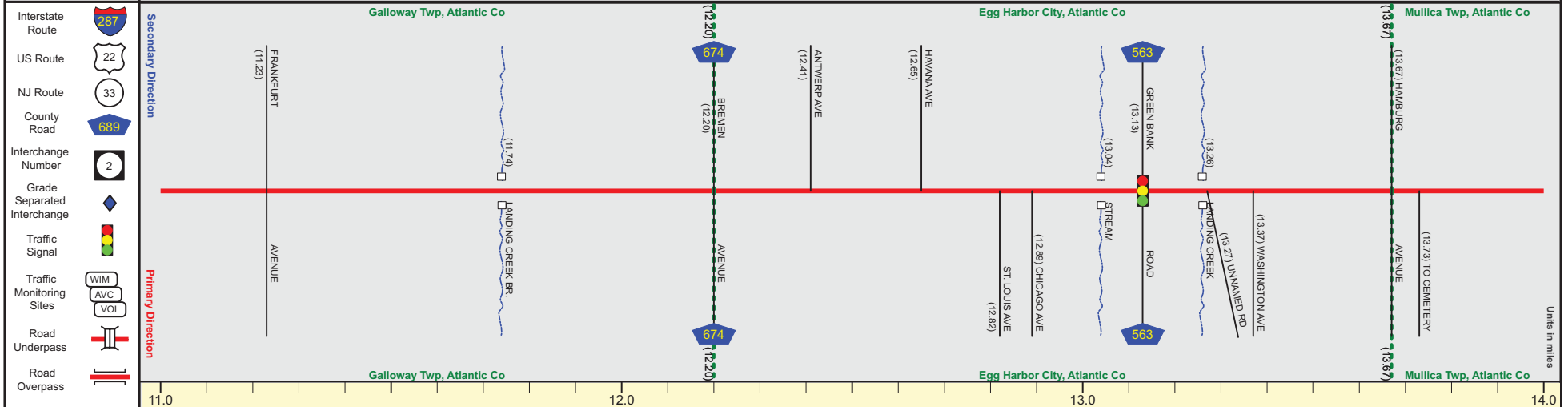
Date last inventoried: August 2006

# ROUTE 561 ALTERNATE (South to North)

Mile Posts: 11.000 - 14.000



Pavement	
Shoulder	
Number of Lanes	
Speed Limit	
Street Name	



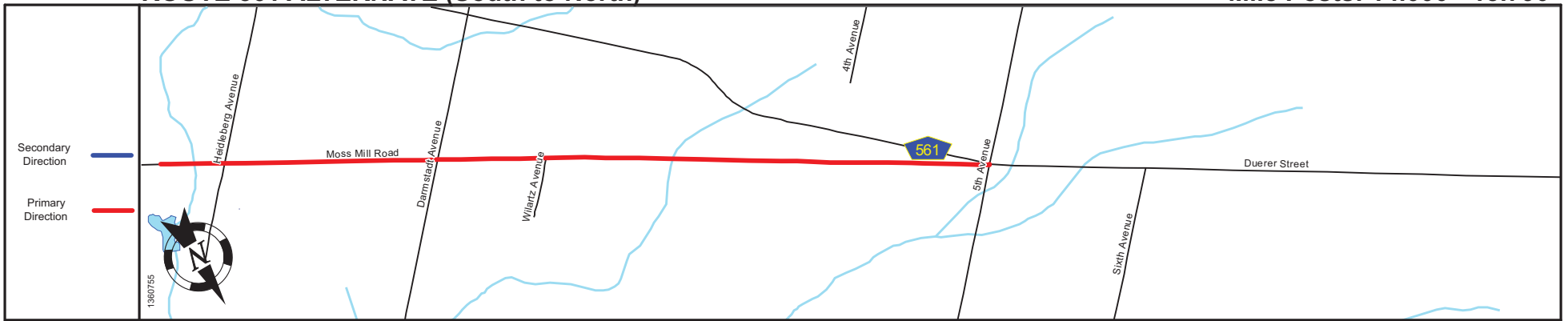
Street Name	Moss Mill Road
Jurisdiction	County
Functional Class	Rural Major Collector + Urban Major Collector
Federal Aid - NHS Sy	STP
Control Section	
Speed Limit	45
Number of Lanes	2
Med. Type	None
Med. Width	0
Pavement	24
Shoulder	1
Traffic Volume	3,165 (2017)
Traffic Sta. ID	8-8-569
Structure No.	
Enlarged Views	

SRI = 0000561A\_

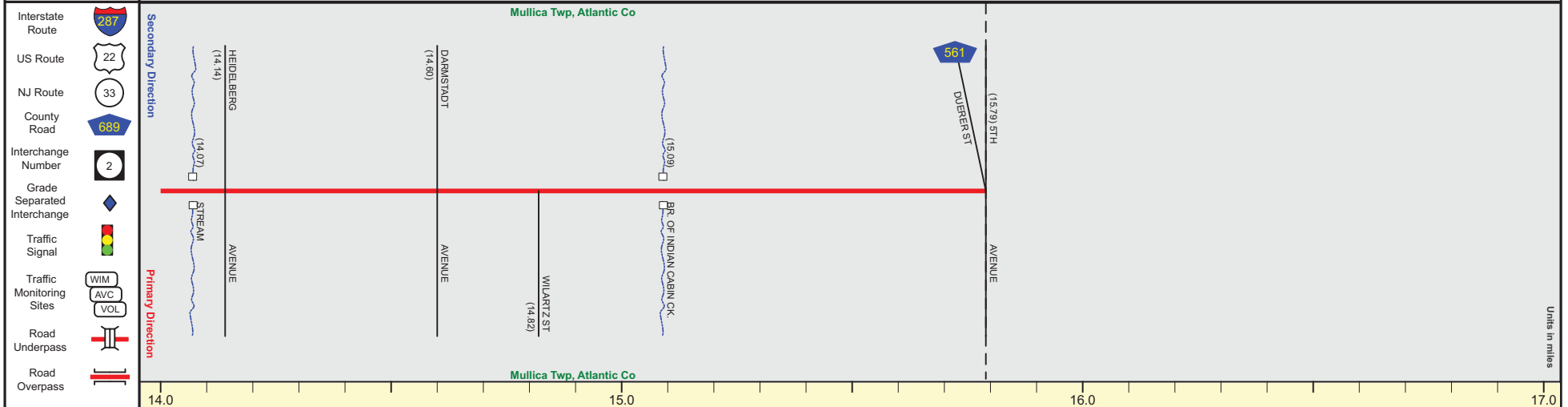
Date last inventoried: August 2006

# ROUTE 561 ALTERNATE (South to North)

Mile Posts: 14.000 - 15.790



Pavement	
Shoulder	
Number of Lanes	
Speed Limit	
Street Name	



Street Name	Moss Mill Road
Jurisdiction	County
Functional Class	Urban Major Collector
Federal Aid - NHS Sy	STP
Control Section	
Speed Limit	45
Number of Lanes	2
Med. Type	None
Med. Width	0
Pavement	24
Shoulder	1
Traffic Volume	
Traffic Sta. ID	
Structure No.	
Enlarged Views	

End Rt. 561 Alternate MP=15.79

SRI = 0000561A\_

Date last inventoried: August 2006