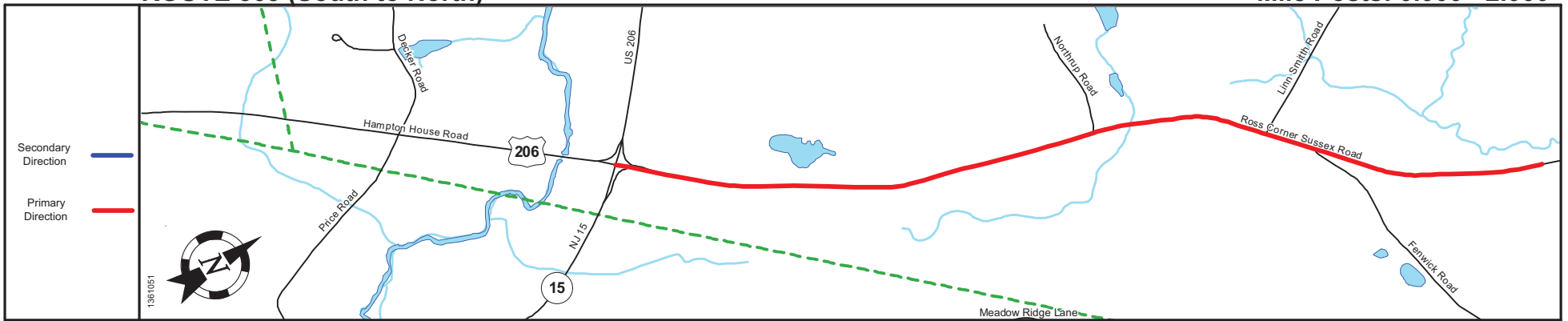
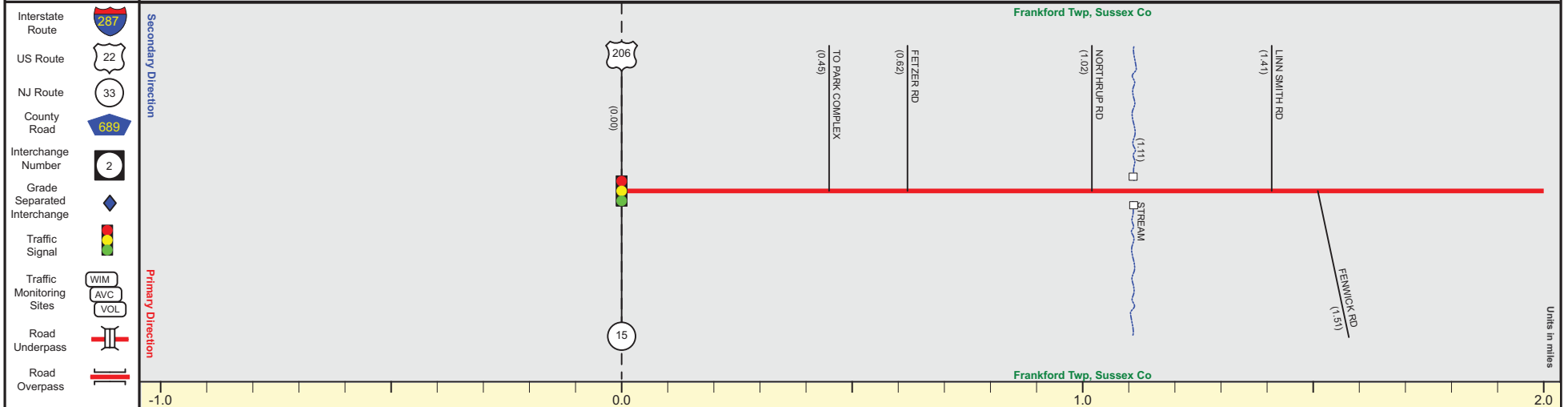


ROUTE 565 (South to North)

Mile Posts: 0.000 - 2.000



Pavement	
Shoulder	
Number of Lanes	
Speed Limit	
Street Name	



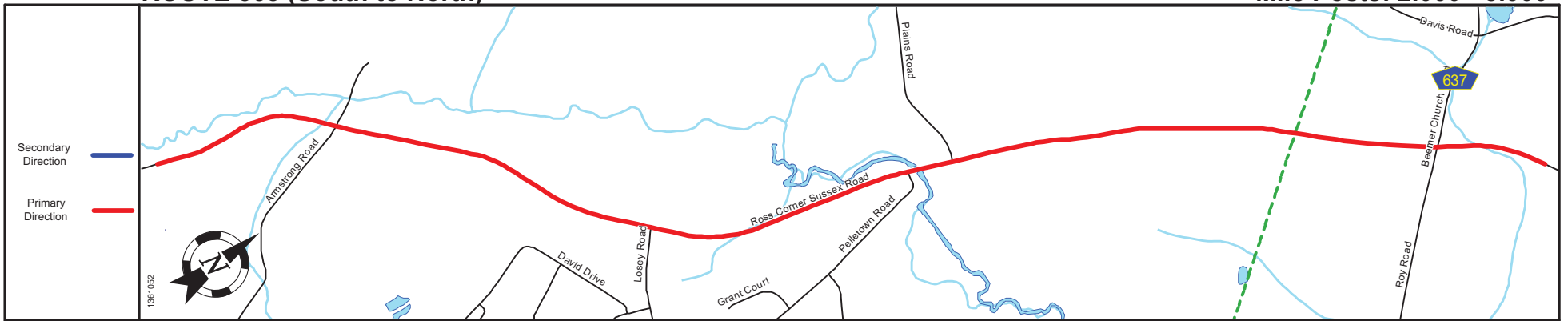
Street Name	Ross Corner Sussex Road
Jurisdiction	County
Functional Class	Rural Minor Arterial
Federal Aid - NHS Sy	STP
Control Section	
Speed Limit	50
Number of Lanes	2
Med. Type	None
Med. Width	0
Pavement	24
Shoulder	4
Traffic Volume	9,598 (2014)
Traffic Sta. ID	131912
Structure No.	
Enlarged Views	

SRI = 0000565__

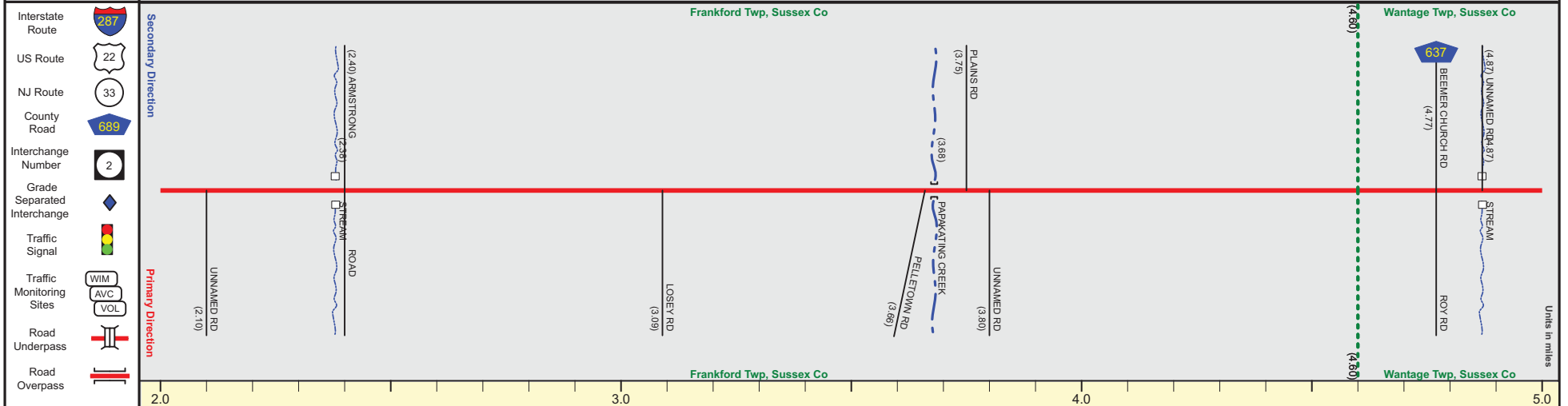
Date last inventoried: June 2012

ROUTE 565 (South to North)

Mile Posts: 2.000 - 5.000



Pavement	
Shoulder	
Number of Lanes	
Speed Limit	
Street Name	



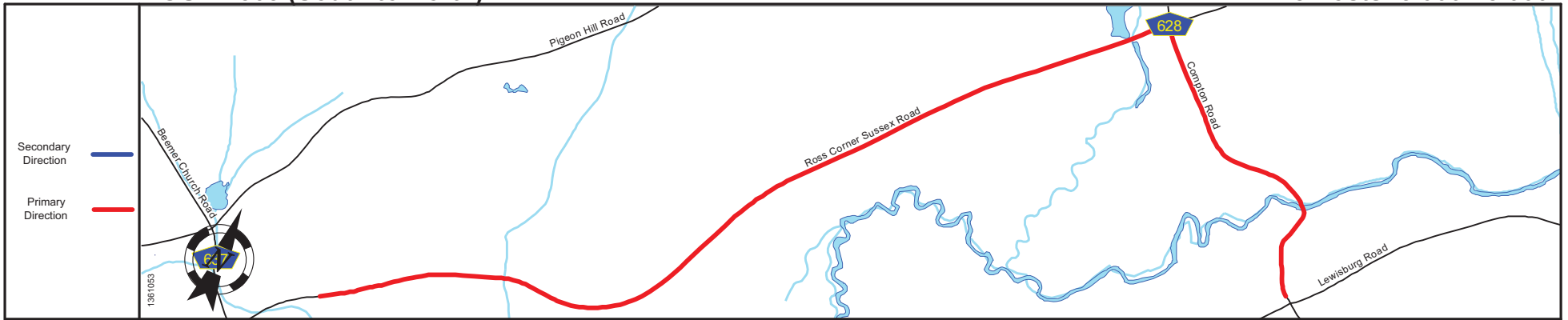
Street Name	Ross Corner Sussex Road	
Jurisdiction	County	
Functional Class	Rural Minor Arterial	Urban Minor Arterial
Federal Aid - NHS Sy	STP	
Control Section		
Speed Limit	50	
Number of Lanes	2	
Med. Type	None	
Med. Width	0	
Pavement	24	
Shoulder	4	2
Traffic Volume	9,043 (2017)	7,680 (2016)
Traffic Sta. ID	1-4409	91922
Structure No.	1900D30	
Enlarged Views		

SRI = 0000565__

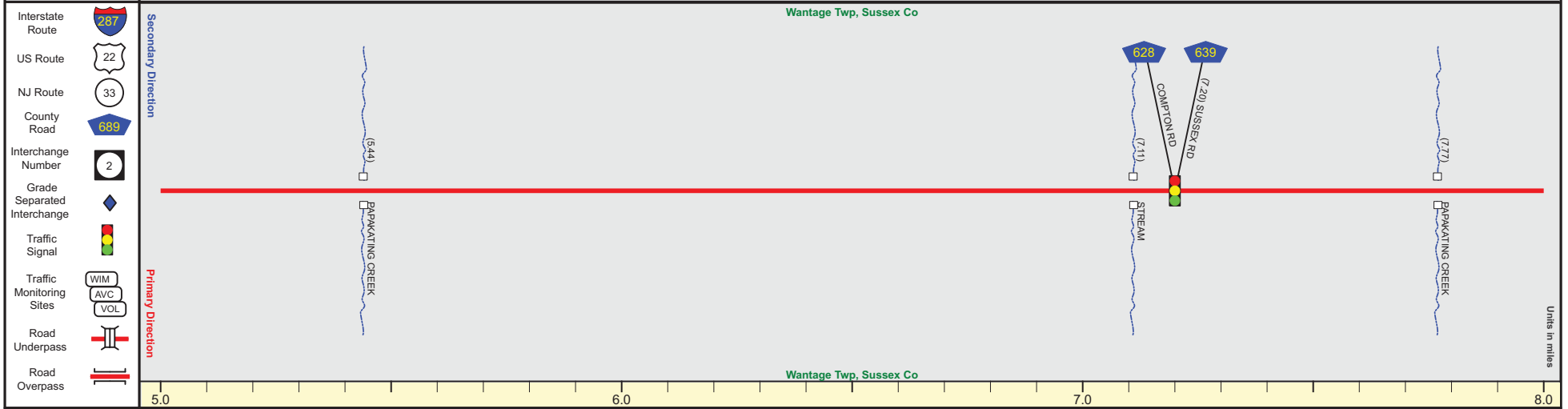
Date last inventoried: June 2012

ROUTE 565 (South to North)

Mile Posts: 5.000 - 8.000



Pavement	
Shoulder	
Number of Lanes	
Speed Limit	
Street Name	



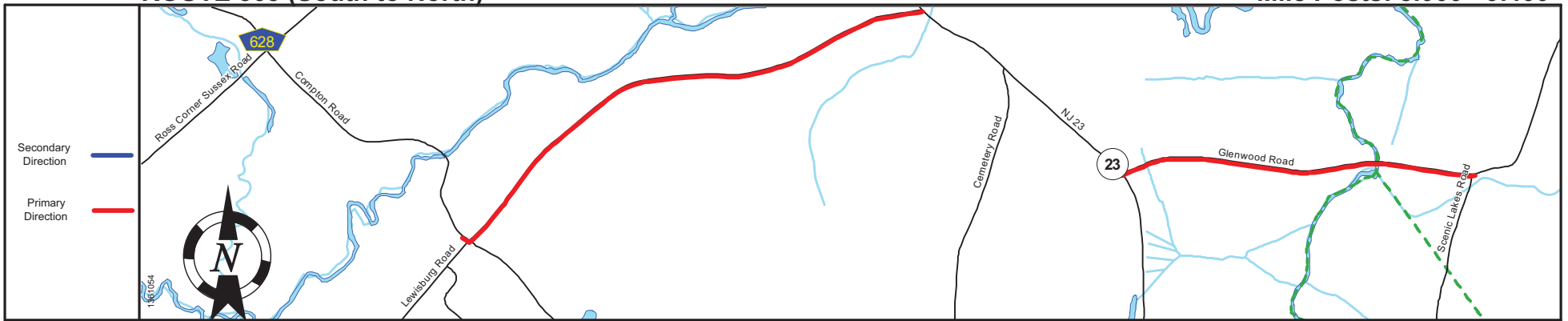
Street Name	Ross Corner Sussex Road		+	Compton Road
Jurisdiction			County	
Functional Class	Urban Minor Arterial		+	Urban Major Collector
Federal Aid - NHS Sy			STP	
Control Section			+	
Speed Limit	50		+	45
Number of Lanes	2			
Med. Type	None			
Med. Width	0			
Pavement	24		+	22
Shoulder	2		+	4
Traffic Volume				3,518 (2014)
Traffic Sta. ID				131913
Structure No.				190QX10
Enlarged Views				190QX09

SRI = 0000565__

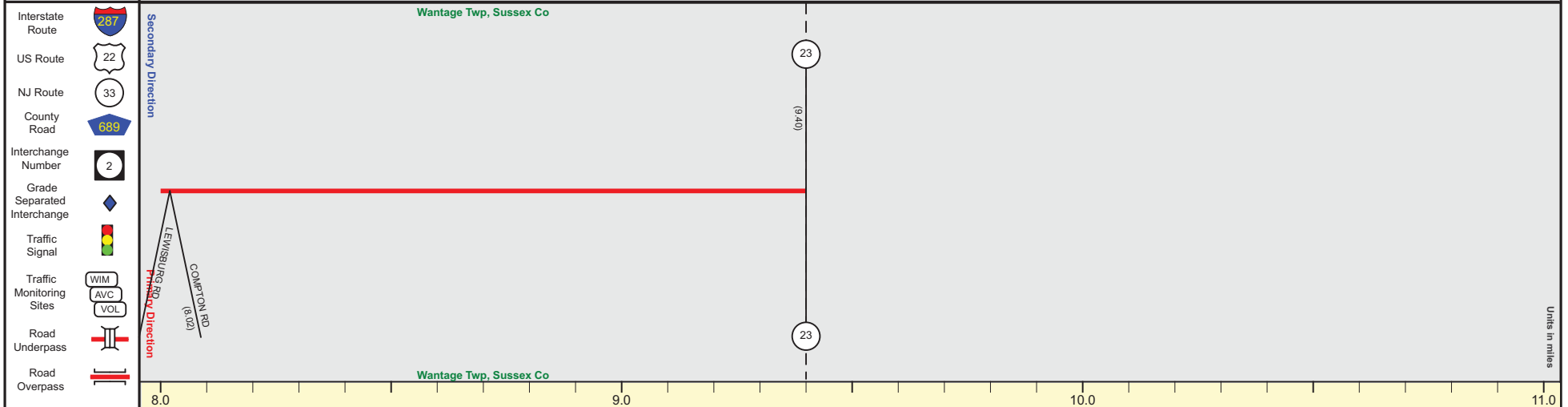
Date last inventoried: June 2012

ROUTE 565 (South to North)

Mile Posts: 8.000 - 9.400



Pavement	
Shoulder	
Number of Lanes	
Speed Limit	
Street Name	



Street Name	Compton Road	Lewisburg Road	
Jurisdiction		County	
Functional Class		Urban Major Collector	
Federal Aid - NHS Sy		STP	
Control Section			
Speed Limit		45	
Number of Lanes		2	
Med. Type		None	
Med. Width		0	
Pavement		22	
Shoulder	1 +	2	
Traffic Volume			3,808 (2016)
Traffic Sta. ID			1d5c945
Structure No.			
Enlarged Views			

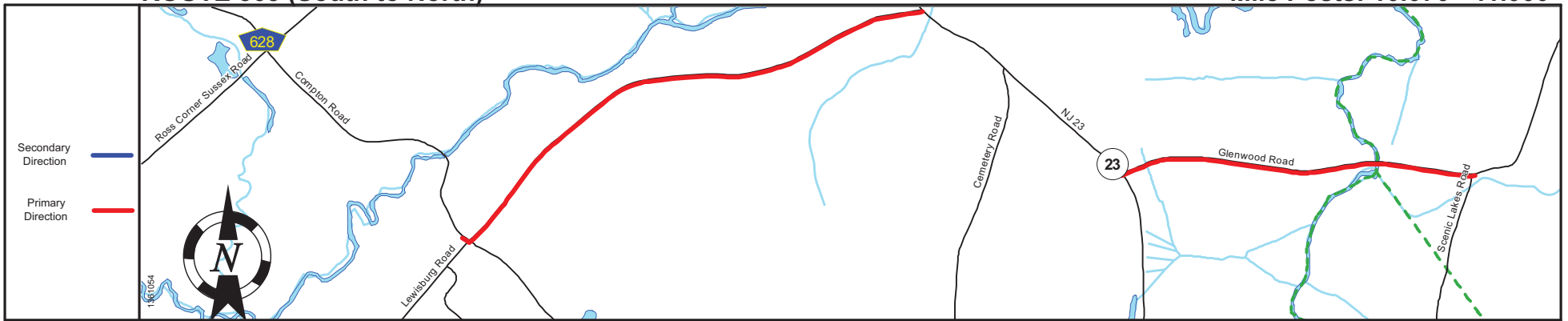
MF 9.40 = Begin Conc. With NJ 23 MP 39.19
 MP 9.40-10.07 See NJ 23 MP 39.19-38.52

SRI = 0000565__

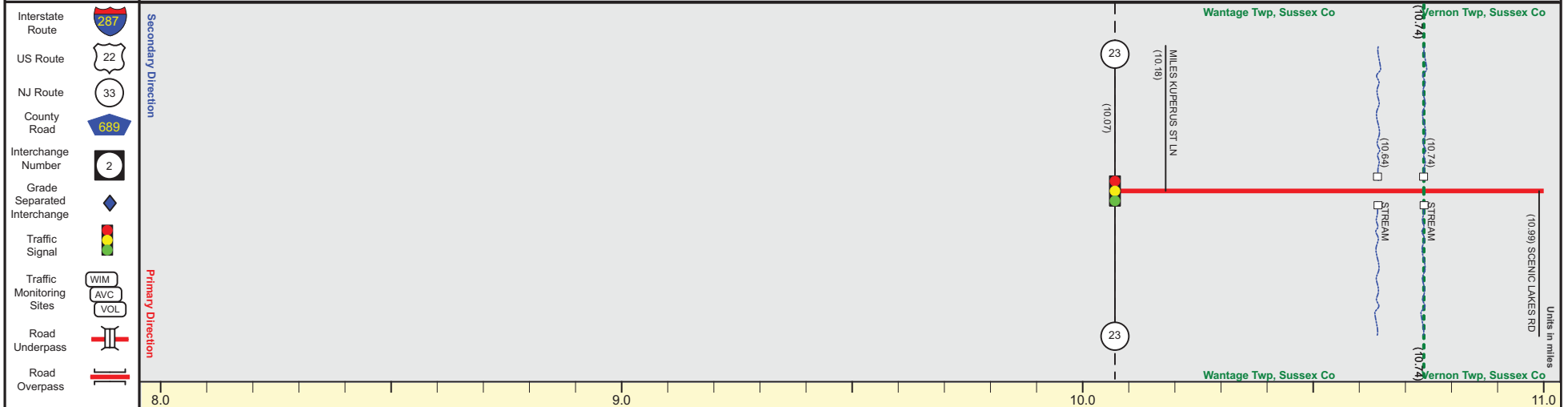
Date last inventoried: June 2012

ROUTE 565 (South to North)

Mile Posts: 10.070 - 11.000



Pavement	
Shoulder	
Number of Lanes	
Speed Limit	
Street Name	



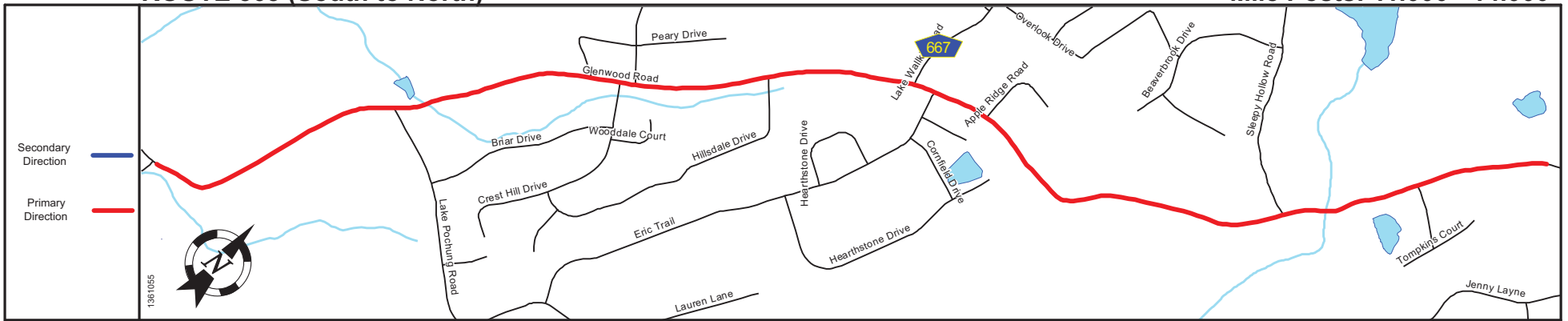
Street Name	Glenwood Road
Jurisdiction	County
Functional Class	Urban Major Collector
Federal Aid - NHS Sy	STP
Control Section	
Speed Limit	45 + 40
Number of Lanes	2
Med. Type	None
Med. Width	0
Pavement	24
Shoulder	2
Traffic Volume	7,484 (2016)
Traffic Sta. ID	91920
Structure No.	190QX08 190QV08
Enlarged Views	

SRI = 0000565__

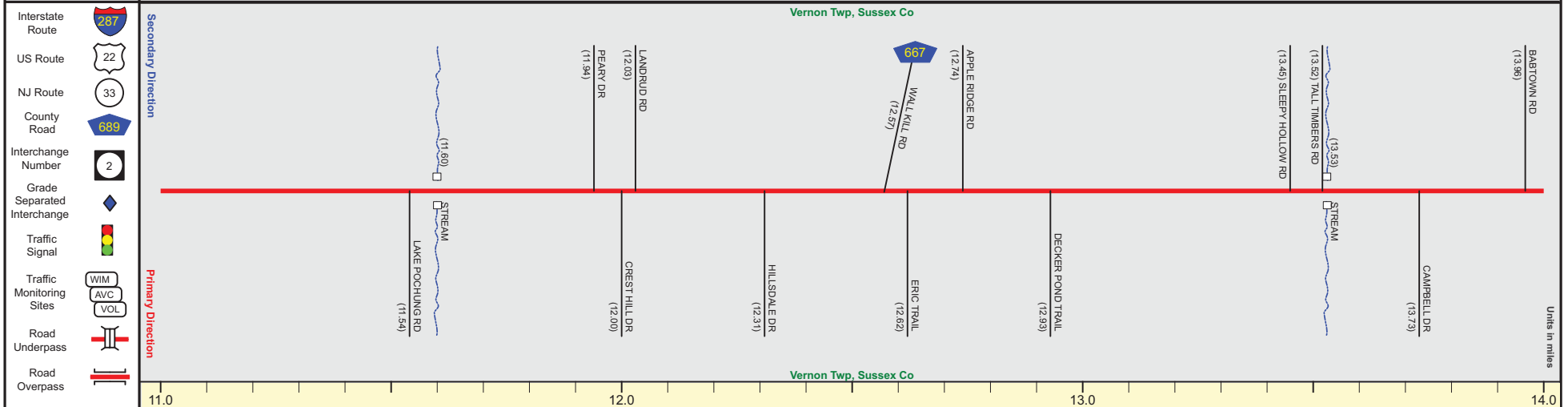
Date last inventoried: June 2012

ROUTE 565 (South to North)

Mile Posts: 11.000 - 14.000



Pavement	
Shoulder	
Number of Lanes	
Speed Limit	
Street Name	



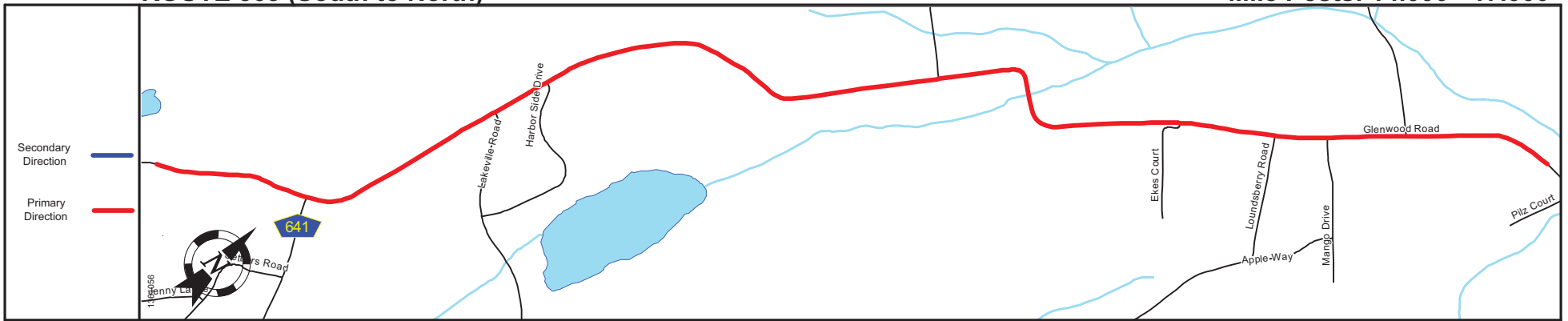
Street Name	Glenwood Road
Jurisdiction	County
Functional Class	Urban Major Collector
Federal Aid - NHS Sy	STP
Control Section	
Speed Limit	40
Number of Lanes	2
Med. Type	None
Med. Width	0
Pavement	24
Shoulder	2 + 4
Traffic Volume	
Traffic Sta. ID	
Structure No.	
Enlarged Views	

SRI = 0000565_

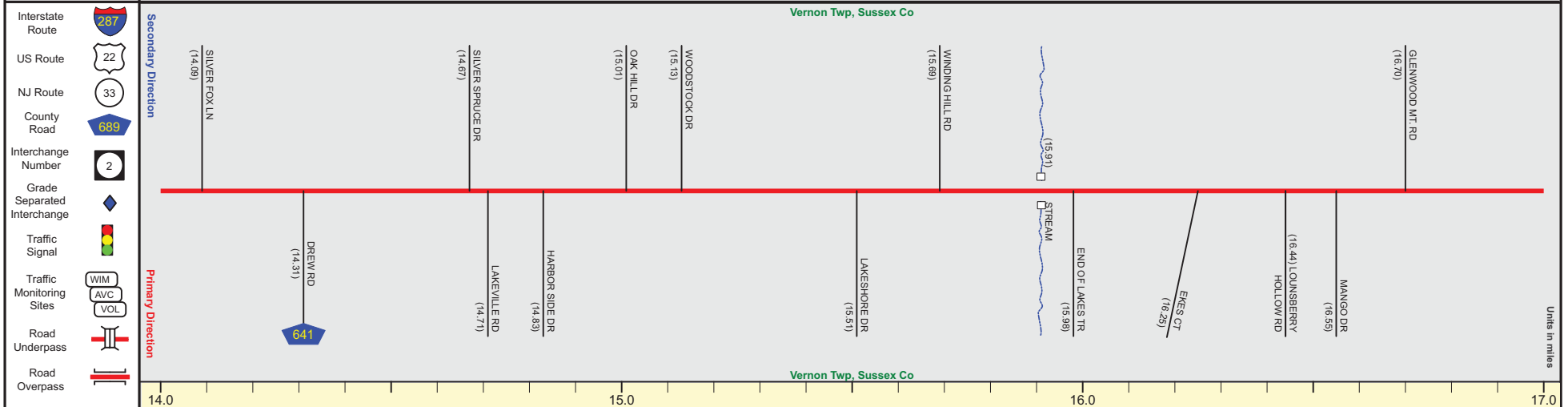
Date last inventoried: June 2012

ROUTE 565 (South to North)

Mile Posts: 14.000 - 17.000



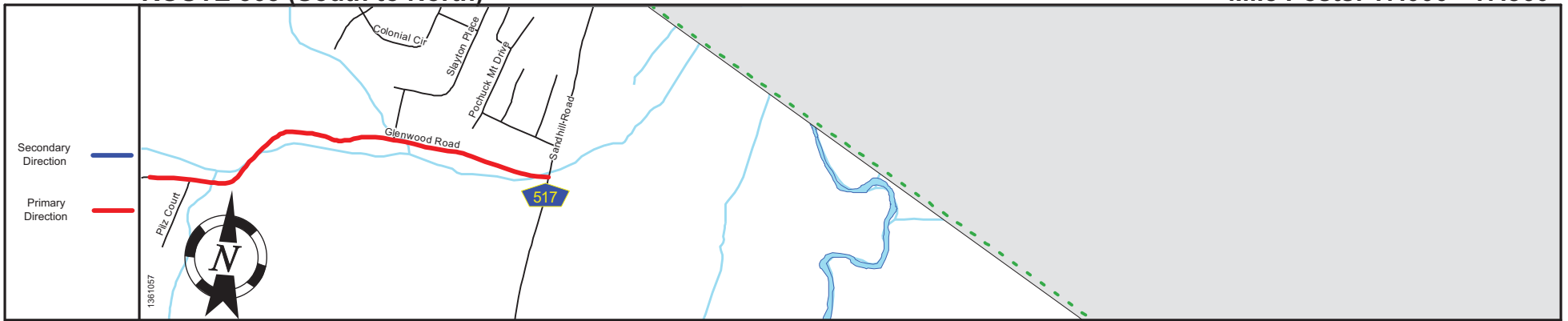
Pavement	
Shoulder	
Number of Lanes	
Speed Limit	
Street Name	



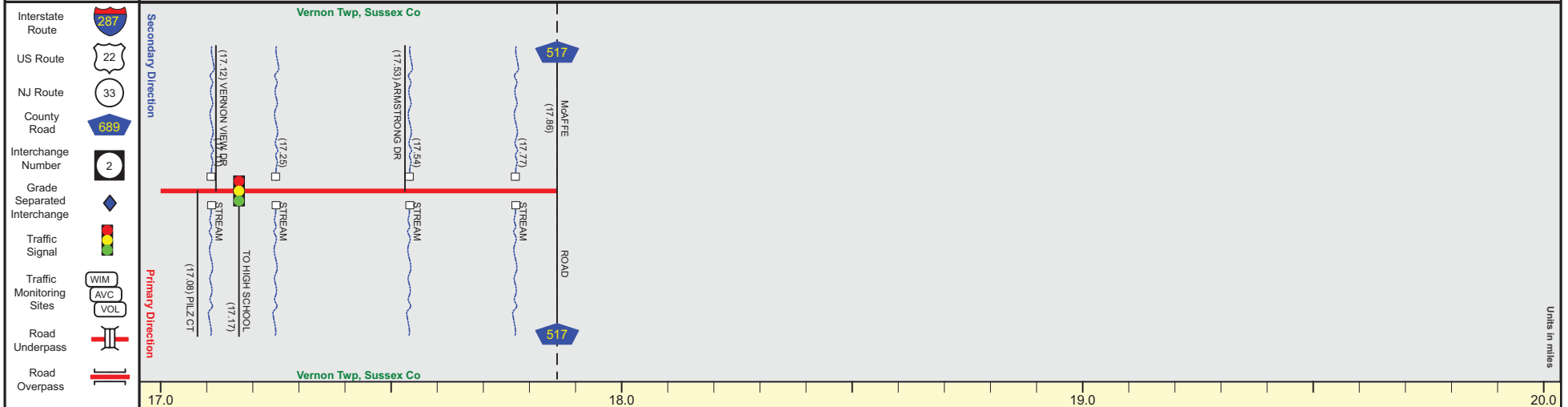
Street Name	Glenwood Road	
Jurisdiction	County	
Functional Class	Urban Major Collector	
Federal Aid - NHS Sy	STP	
Control Section		
Speed Limit	40	35
Number of Lanes	2	
Med. Type	None	
Med. Width	0	
Pavement	24	22
Shoulder	4	2
Traffic Volume	4,071 (2014)	1,750 (2016)
Traffic Sta. ID	131914	91921
Structure No.		
Enlarged Views		

SRI = 0000565__

Date last inventoried: June 2012



Pavement	
Shoulder	
Number of Lanes	
Speed Limit	
Street Name	



Street Name	Glenwood Road
Jurisdiction	County
Functional Class	Urban Major Collector
Federal Aid - NHS Sy	STP
Control Section	
Speed Limit	35
Number of Lanes	2
Med. Type	None
Med. Width	0
Pavement	22
Shoulder	2
Traffic Volume	
Traffic Sta. ID	
Structure No.	190QV45
Enlarged Views	