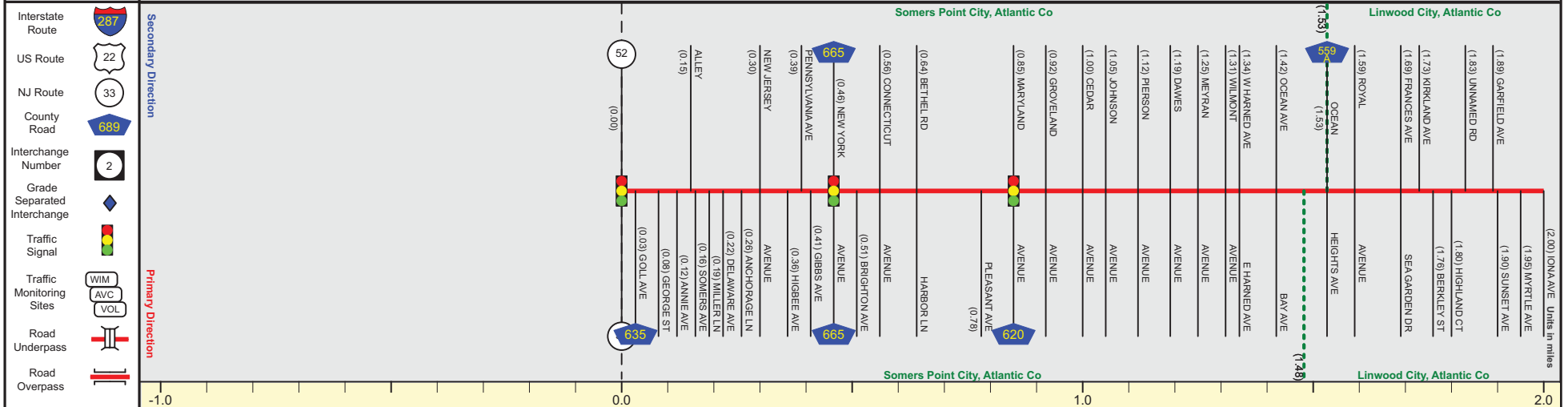


ROUTE 585 (South to North)

Mile Posts: 0.000 - 2.000



Pavement	
Shoulder	
Number of Lanes	
Speed Limit	
Street Name	



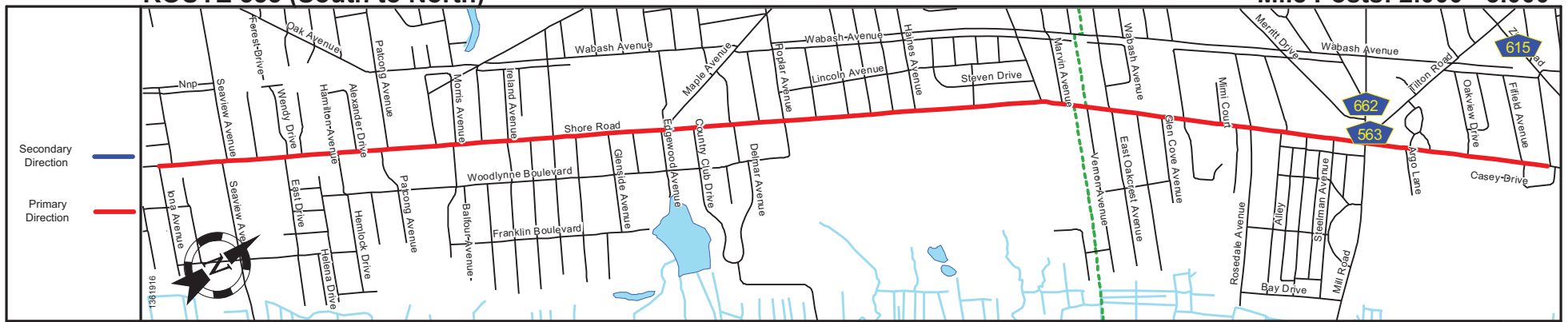
Street Name	Shore Road	
Jurisdiction	County	
Functional Class	Urban Principal Arterial	Urban Minor Arterial
Federal Aid - NHS Sy	NHS	STP
Control Section	Begin Rt 585 MP=0.00	
Speed Limit	30	35
Number of Lanes	2	
Med. Type	None	
Med. Width	0	
Pavement	30	
Shoulder	0	
Traffic Volume	13,853 (2016)	12,152 (2017)
Traffic Sta. ID	90145	8-8,286
Structure No.		
Enlarged Views		

SRI = 0000585__

Date last inventoried: May 2007

ROUTE 585 (South to North)

Mile Posts: 2.000 - 5.000



Pavement
Shoulder
Number of Lanes
Speed Limit
Street Name

Interstate Route 	Linwood City, Atlantic Co		Northfield City, Atlantic Co	
	US Route		US Route	
NJ Route			NJ Route	
County Road			County Road	
Interchange Number			Interchange Number	
Grade Separated Interchange			Grade Separated Interchange	
Traffic Signal			Traffic Signal	
Traffic Monitoring Sites			Traffic Monitoring Sites	
Road Underpass			Road Underpass	
Road Overpass			Road Overpass	
	Secondary Direction	Primary Direction		
	(2.03) GREENWICH AVE	(2.00) IONA AVE		
	(2.19) SEAVIEW AVE	(2.14) SEAVIEW AVE		
	(2.21) ASBURY AVE			
	(2.27) WENDY DR	EAST DR		
	(2.31) GEORGETOWN CT			
	(2.42) HAMILTON AVE	HEMLOCK DR (2.39)		
	ALEXANDER AVE			
	(2.64) MORRIS AVE	CHELTENHAM AVE (2.63)		
	BELHAVEN AVE			
	(2.60)			
	(2.49) PATCONG AVE	(2.48) PATCONG AVE		
	(2.79) IRELAND AVE			
	(2.69) SOMERS AVE	BERRKSHIRE AVE		
	(2.89) DEVONSHIRE	AVENUE (2.80) CAMBRIDGE AVE		
	(3.09) EDGEWOOD AVE	(3.08) EDGEWOOD AVE		
	MARLEAVE	(3.02) MONROE AVE		
	(3.29) ELM AVE	(2.97) GLENSIDE AVE		
	(3.29) LAUREL AVE	(2.90) ESSEX AVE		
	(3.39) POHLAR	AVENUE		
	(3.42) STERLING AVE			
	(3.49) WILSON AVE			
	(3.59) BARR AVE			
	(3.63) HAINES AVE			
	(3.76) DEE DR			
	(3.94) MARVIN AVE			
	CENTRAL AVE (3.90)			
	(4.04) UNNAMED RD	(4.00) VERNON AVE		
	(4.21) RIDGEWOOD DR	(4.18) GLEN COVE AVE		
	(4.35) W ROSEDALE AVE	(4.11) REVERE AVE		
	(4.29) MIMI CT	(4.32) RIDGEWOOD CT		
	(4.43) W YORKSHIRE AVE	(4.48) SURREY AVE		
	(4.42) E YORKSHIRE AVE	(4.42) E YORKSHIRE AVE		
	(4.33) STEELMAN AVE	(4.33) STEELMAN AVE		
	(4.39) W ROSEDALE AVE	(4.48) SURREY AVE		
	(4.32) RIDGEWOOD DR	(4.48) SURREY AVE		
	(4.60) TILTON RD MILL ROAD	(4.69) ARGOL LN		
	(4.74) N FIELD PLAZA	(4.70) N FIELD PLAZA		
	(4.82) OAKVIEW DR	(4.82) OAKVIEW DR		
	(4.99) FIELD AVE	(4.99) FIELD AVE		
	(4.99) FIELD AVE	(4.99) FIELD AVE		
	(4.99) FIELD AVE	(4.99) FIELD AVE		
	(4.99) FIELD AVE	(4.99) FIELD AVE		

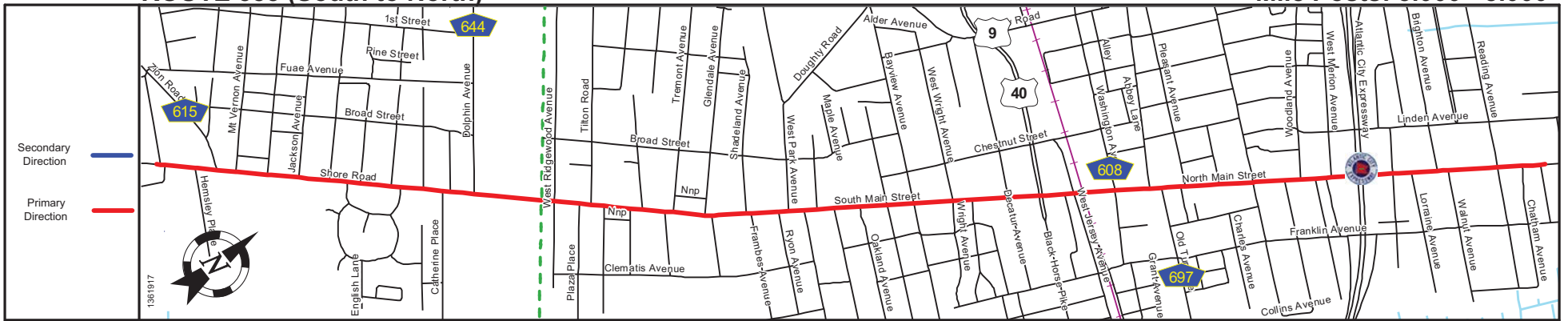
Street Name	Shore Road			
Jurisdiction	County			
Functional Class	Urban Minor Arterial			
Federal Aid - NHS Sy	STP			
Control Section				
Speed Limit	35			
Number of Lanes	2			
Med. Type	None			
Med. Width	0			
Pavement	30		34	30
Shoulder	0			
Traffic Volume	11,084,(2018)	12,175,(2016)	11,432,(2017)	12,213,(2016)
Traffic Sta. ID	8-8,291	8-8,292	8-8,297	8-7,308
Structure No.				
Enlarged Views				

SRI = 0000585__

Date last inventoried: May 2007

ROUTE 585 (South to North)

Mile Posts: 5.000 - 8.000



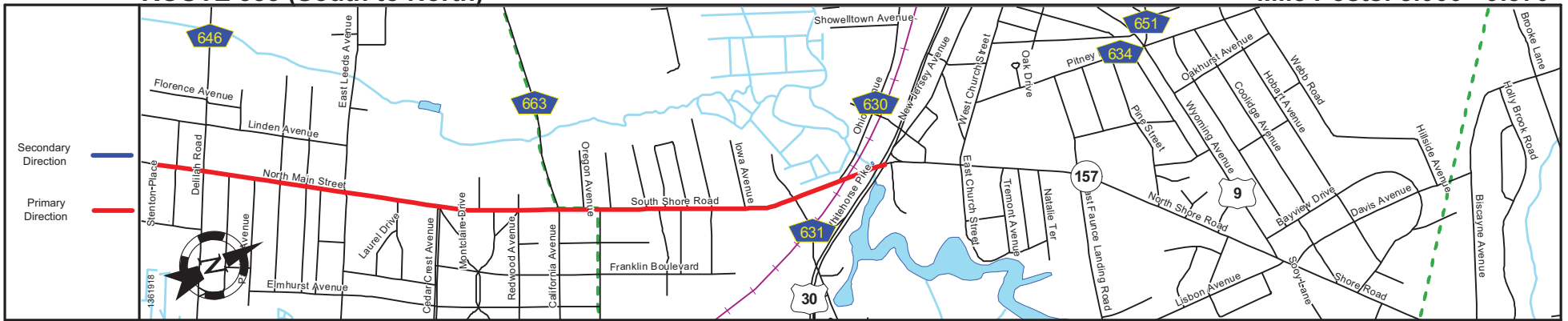
Pavement	
Shoulder	
Number of Lanes	
Speed Limit	
Street Name	

Interstate Route		
US Route		
NJ Route		
County Road		
Interchange Number		
Grade Separated Interchange		
Traffic Signal		
Traffic Monitoring Sites		
Road Underpass		
Road Overpass		

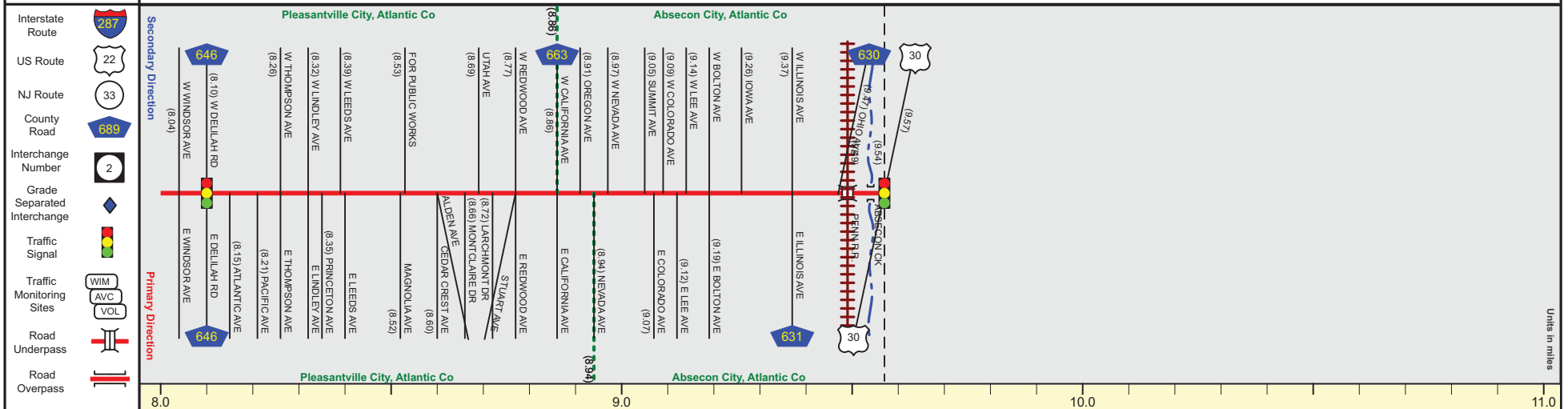
Street Name	Shore Road			South Main Street			North Main Street	
Jurisdiction	County							
Functional Class	Urban Minor Arterial							
Federal Aid - NHS Sy	STP							
Control Section								
Speed Limit	35			25			35	
Number of Lanes				2				
Med. Type	None							
Med. Width	0							
Pavement	30	40		30		32		30
Shoulder	0							
Traffic Volume	12,746 (2016)							
Traffic Sta. ID	90144							
Structure No.	3500490							
Enlarged Views								

SRI = 0000585__

Date last inventoried: May 2007



Pavement	
Shoulder	
Number of Lanes	
Speed Limit	
Street Name	



Street Name	North Main Street	South Shore Road
Jurisdiction	County	
Functional Class	Urban Minor Arterial	
Federal Aid - NHS Sy	STP	
Control Section		
Speed Limit	35	
Number of Lanes	2	
Med. Type	None	
Med. Width	0	
Pavement	30	38 + 30 + 48
Shoulder	0	
Traffic Volume	8,185 (2017)	
Traffic Sta. ID	8-8-662	
Structure No.	0103160	
Enlarged Views		