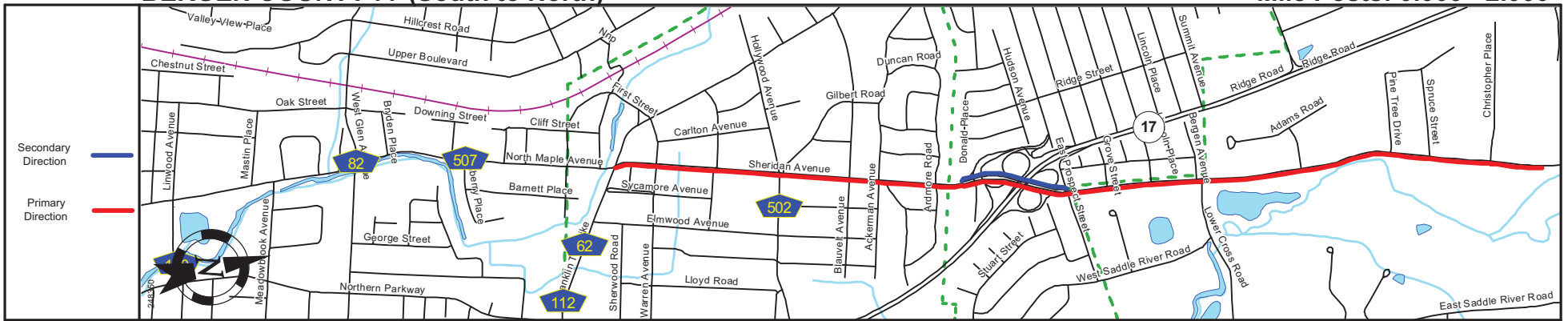
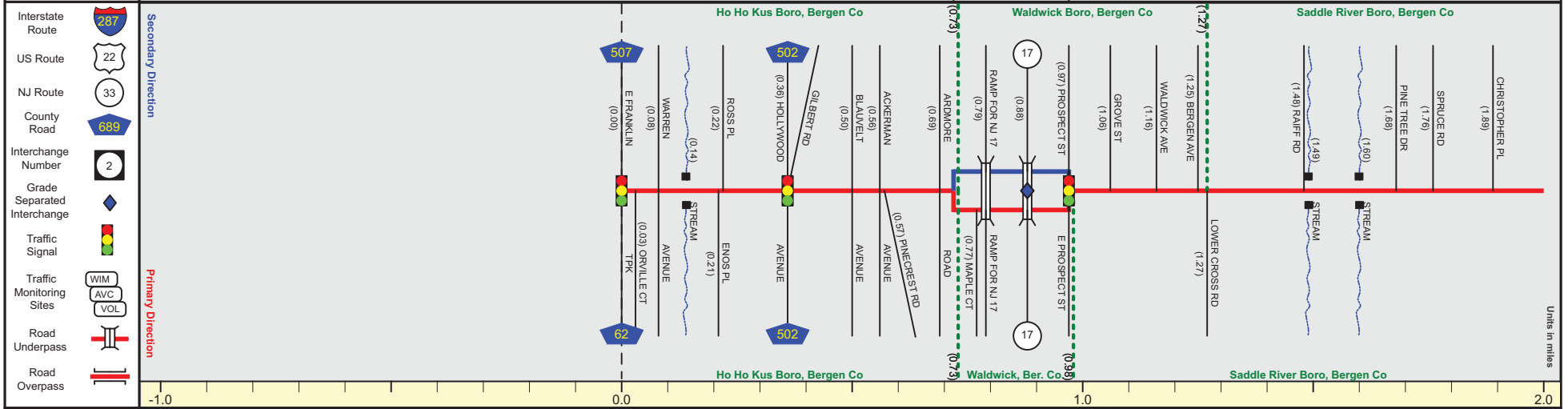


BERGEN COUNTY 77 (South to North)

Mile Posts: 0.000 - 2.000



Pavement	16
Shoulder	0
Number of Lanes	1
Speed Limit	35
Street Name	Sheridan Avenue



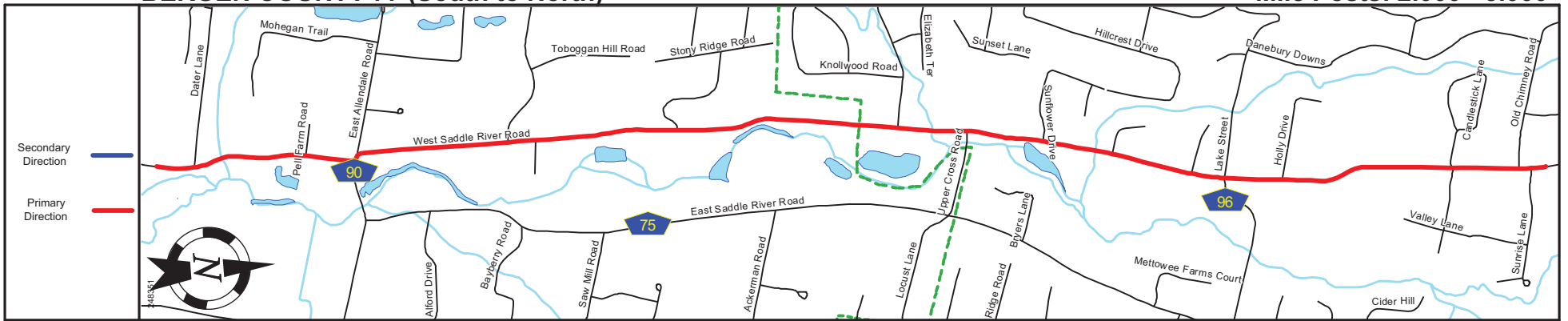
Street Name	Sheridan Avenue		West Saddle River Road
Jurisdiction	County		
Functional Class	Urban Principal Arterial		Urban Minor Arterial
Federal Aid - NHS Sy	NHS		STP
Control Section	Begin Bergen County 77 MP=0.00		
Speed Limit	35		40
Number of Lanes	2	1	2
Med. Type	None	Curbed	None
Med. Width	0	4	0
Pavement	28	16	28
Shoulder	0		2
Traffic Volume			4,955 (2016)
Traffic Sta. ID			160236
Structure No.		0217160	0217159
Enlarged Views			

SRI = 0200077_

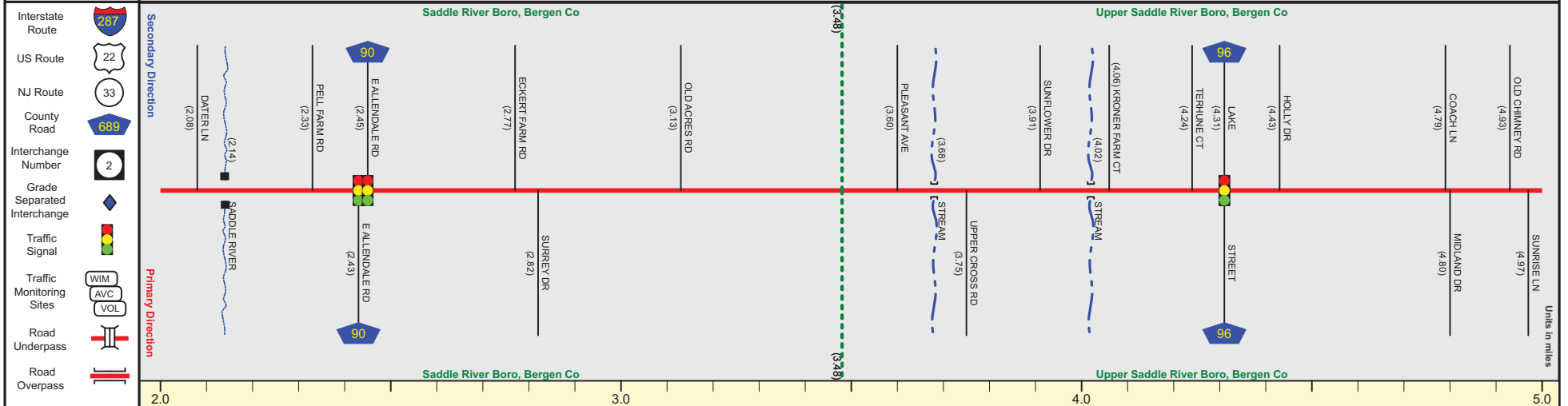
Date last inventoried: September 2011

BERGEN COUNTY 77 (South to North)

Mile Posts: 2.000 - 5.000



Pavement	
Shoulder	
Number of Lanes	
Speed Limit	
Street Name	



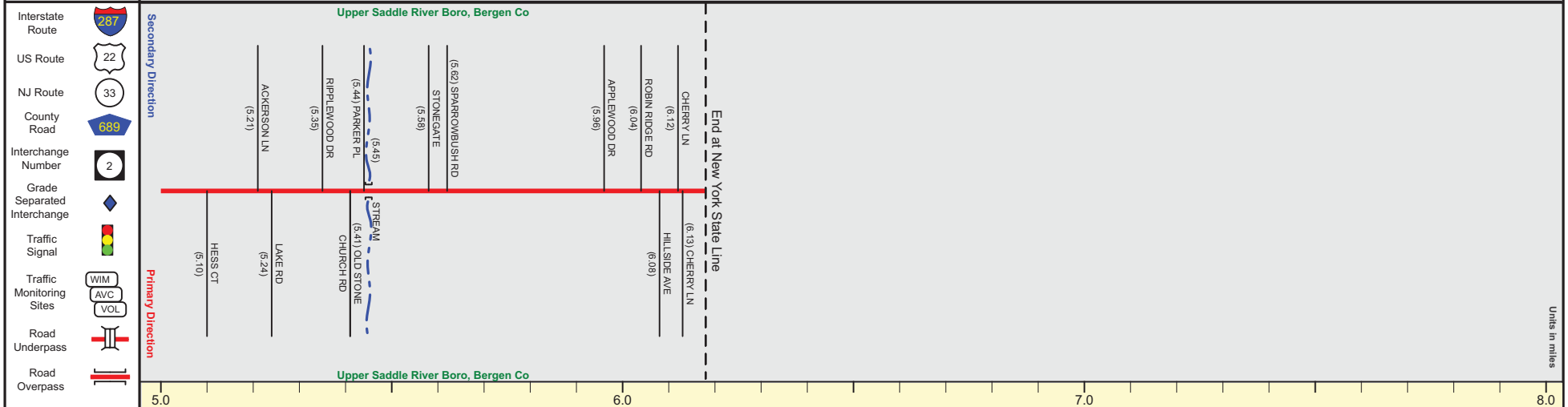
Street Name	West Saddle River Road		
Jurisdiction	County		
Functional Class	Urban Minor Arterial		
Federal Aid - NHS Sy	STP		
Control Section			
Speed Limit	40		
Number of Lanes	2		
Med. Type	None		
Med. Width	0		
Pavement	24	28	24
Shoulder	2	0	2
Traffic Volume			
Traffic Sta. ID			
Structure No.	020063E		
Enlarged Views			

SRI = 0200077__

Date last inventoried: September 2011



Pavement	
Shoulder	
Number of Lanes	
Speed Limit	
Street Name	



Street Name	West Saddle River Road
Jurisdiction	County
Functional Class	Urban Minor Arterial
Federal Aid - NHS Sy	STP
Control Section	
Speed Limit	40
Number of Lanes	2
Med. Type	None
Med. Width	0
Pavement	24
Shoulder	2
Traffic Volume	2,527 (2016)
Traffic Sta. ID	160237
Structure No.	
Enlarged Views	