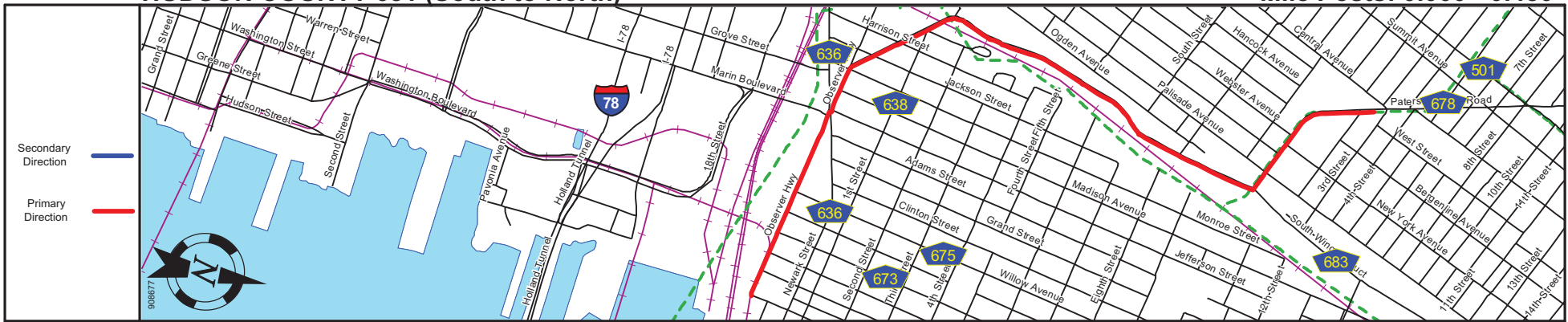
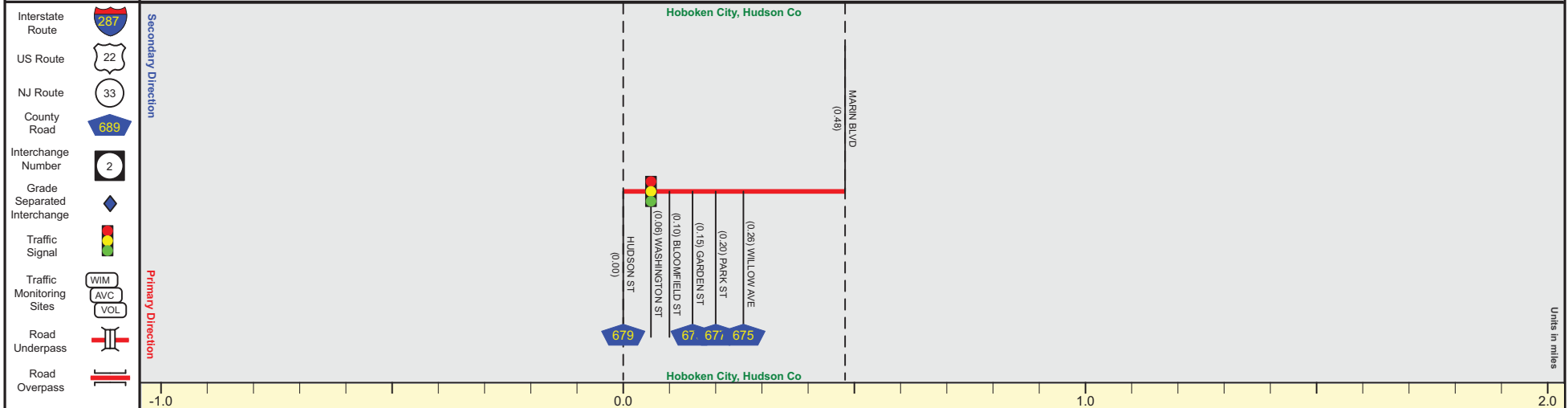


# HUDSON COUNTY 681 (South to North)

Mile Posts: 0.000 - 0.480



Pavement	
Shoulder	
Number of Lanes	
Speed Limit	
Street Name	



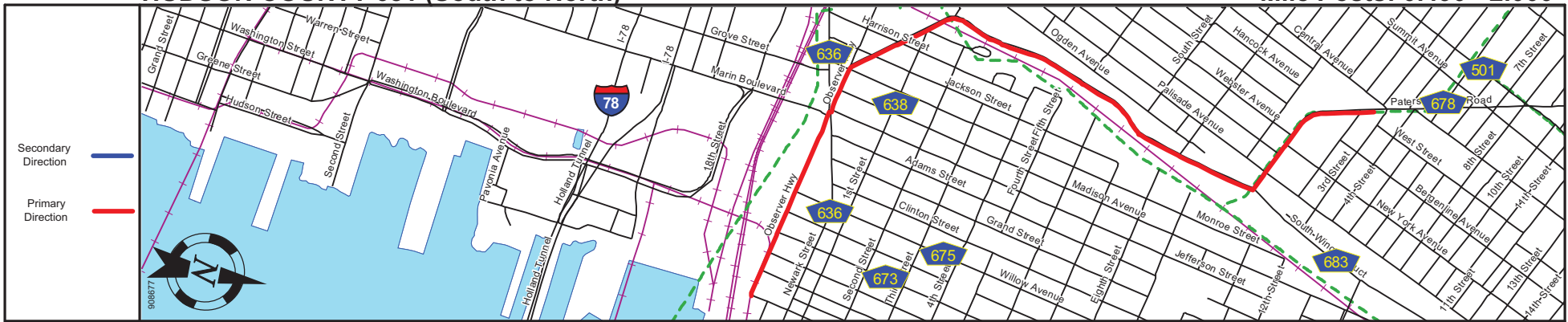
Street Name	Observer Hwy
Jurisdiction	County
Functional Class	Urban Major Collector   Urban Minor Arterial
Federal Aid - NHS Sy	IM - Ferry Term.
Control Section	Begin Hudson County 681 MP=0
Speed Limit	NOT POSTED
Number of Lanes	3
Med. Type	None
Med. Width	0
Pavement	36
Shoulder	0
Traffic Volume	22,574 (2017)
Traffic Sta. ID	110942
Structure No.	
Enlarged Views	

SRI = 0900681\_\_

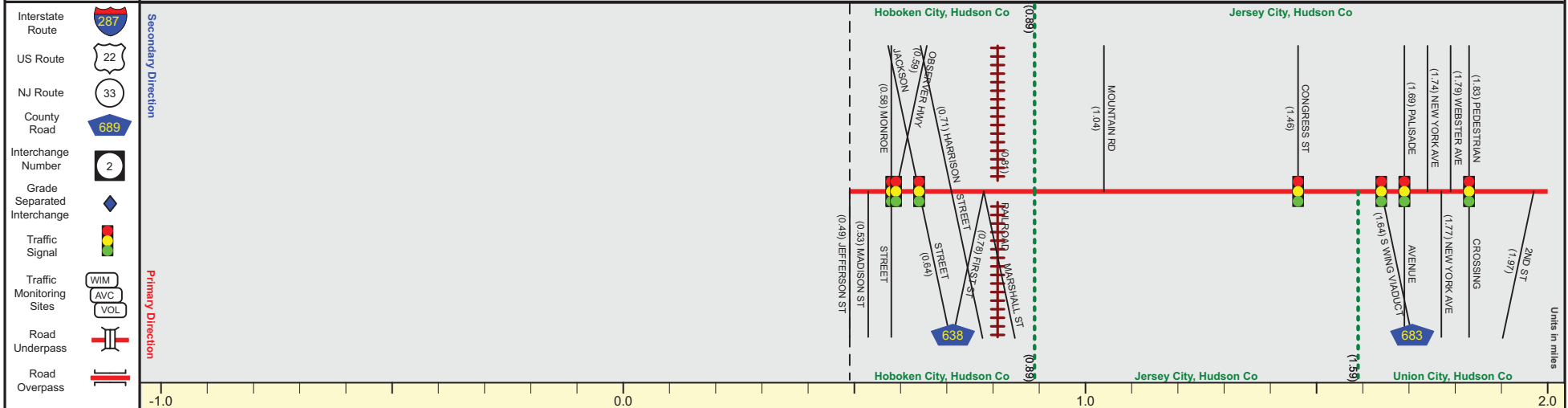
Date last inventoried: October 2011

# HUDSON COUNTY 681 (South to North)

Mile Posts: 0.490 - 2.000



Pavement	
Shoulder	
Number of Lanes	
Speed Limit	
Street Name	



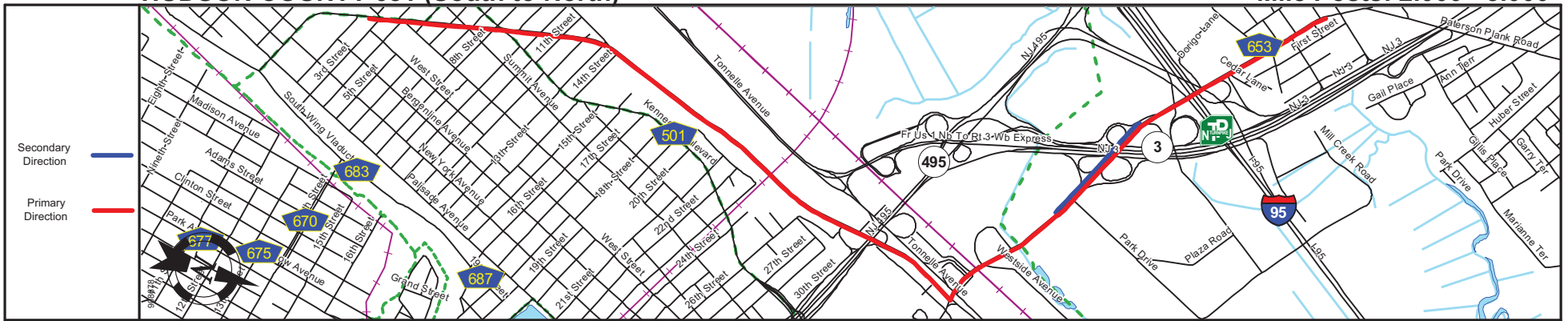
Street Name	Observer Hwy	Paterson Avenue	Paterson Plank Road
Jurisdiction			County
Functional Class			Urban Minor Arterial
Federal Aid - NHS Sy			STP
Control Section			
Speed Limit			25
Number of Lanes		2 + 4 +	2
Med. Type			None
Med. Width			0
Pavement			26
Shoulder			0
Traffic Volume			12,238 (2017)
Traffic Sta. ID			110943
Structure No.			
Enlarged Views			

SRI = 0900681\_\_

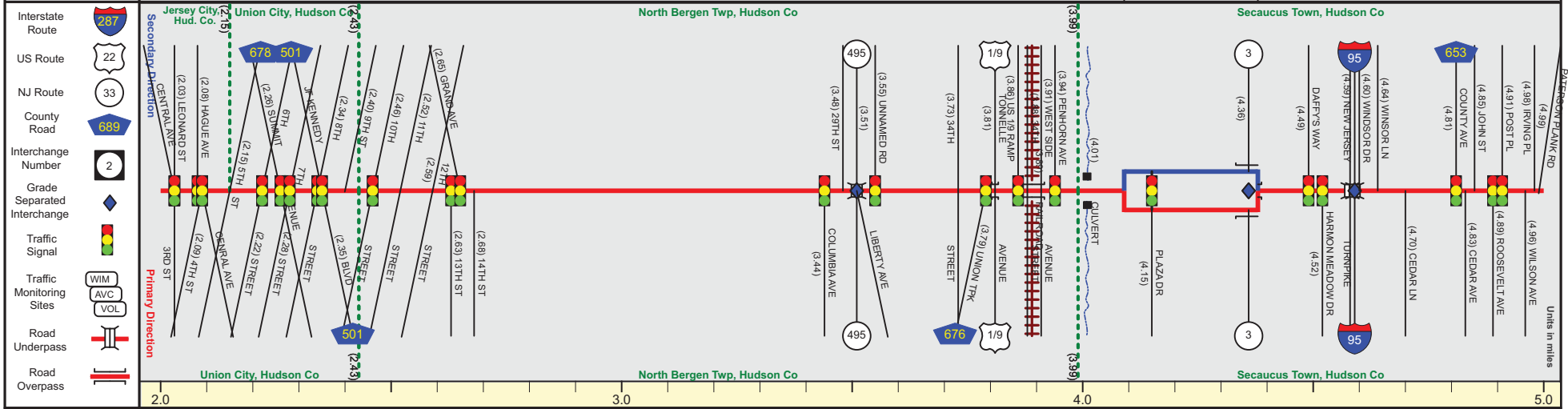
Date last inventoried: October 2011

# HUDSON COUNTY 681 (South to North)

Mile Posts: 2.000 - 5.000



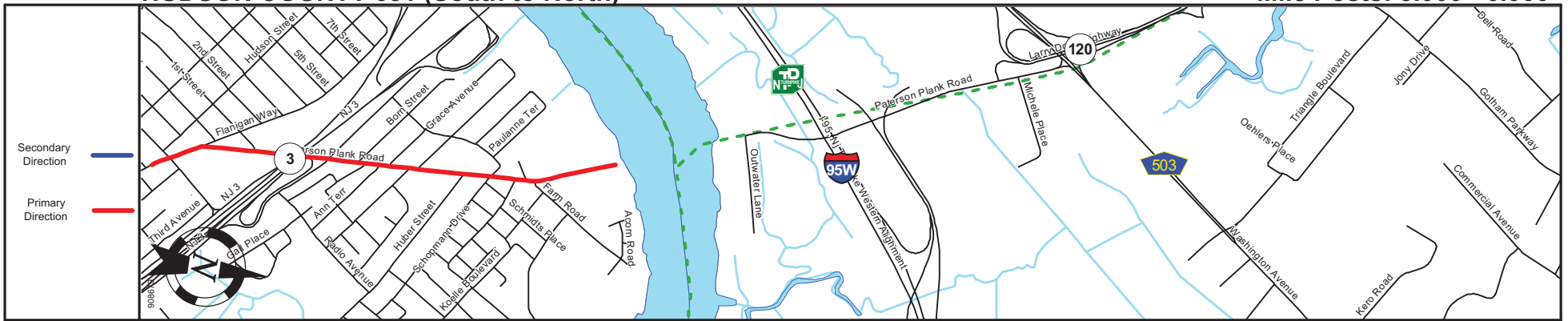
Pavement	26
Shoulder	0
Number of Lanes	2
Speed Limit	25
Street Name	Paterson Plank Road



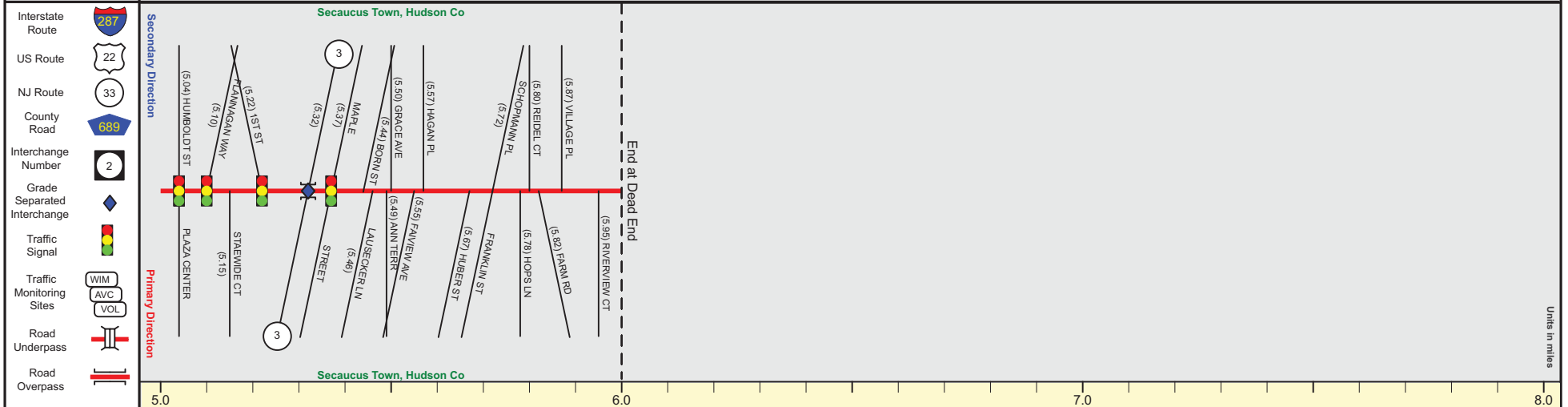
Street Name	Paterson Plank Road												
Jurisdiction	County									Municipal			
Functional Class	Urban Minor Arterial									Urban Local			
Federal Aid - NHS Sy	STP						IM - Transit Term.						
Control Section													
Speed Limit	25												
Number of Lanes	2				4		2		4		2	3	2
Med. Type	None					Curbed					None		
Med. Width	0					2					0		
Pavement	26		30		28		40		26		38		
Shoulder	0												
Traffic Volume	6,890 (2016)					15,248 (2017)							
Traffic Sta. ID	100901					110944							
Structure No.						0917150		0903152 0903151 09030903152		0908150		E113000 E11295D	
Enlarged Views													

SRI = 0900681\_

Date last inventoried: October 2011



Pavement	
Shoulder	
Number of Lanes	
Speed Limit	
Street Name	



Street Name	Paterson Plank Road	
Jurisdiction	Municipal	County
Functional Class	Urban Local	Urban Minor Collector
Federal Aid - NHS Sy	IM - Transit Term.	STP
Control Section		
Speed Limit	25	
Number of Lanes	2	
Med. Type	None	
Med. Width	0	
Pavement	38	28
Shoulder	0	
Traffic Volume	15,438 (2017)	11,469 (2016)
Traffic Sta. ID	110945	2n54709
Structure No.	0907152	
Enlarged Views		