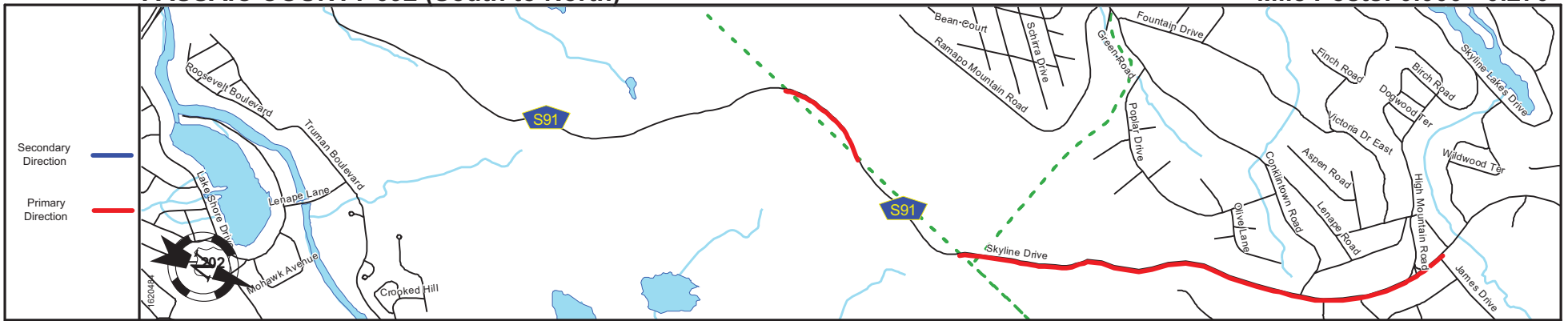
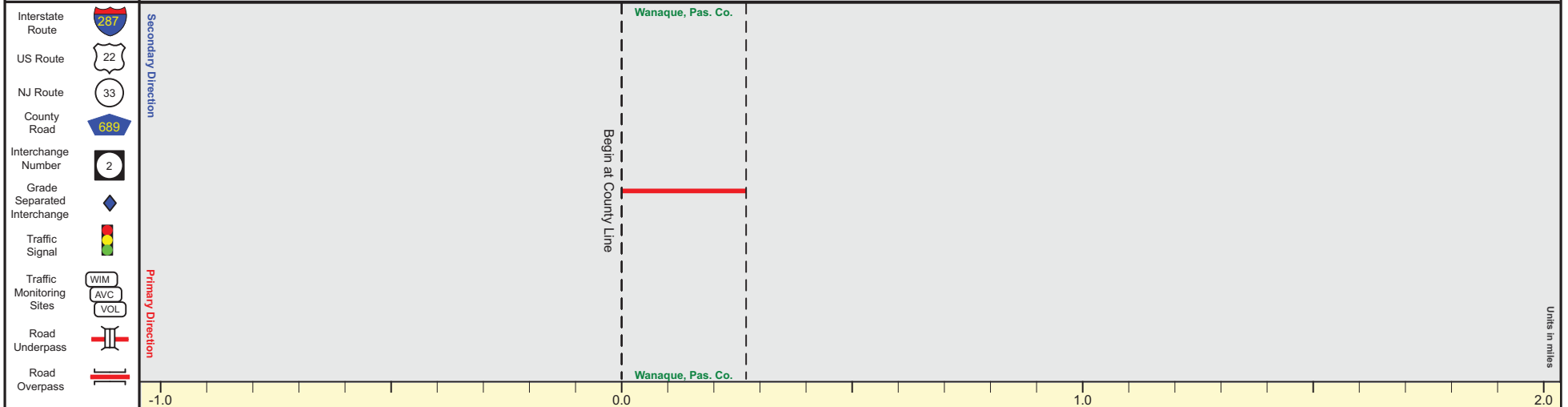


# PASSAIC COUNTY 692 (South to North)

Mile Posts: 0.000 - 0.270



Pavement	
Shoulder	
Number of Lanes	
Speed Limit	
Street Name	



Street Name	Skyline Drive	
Jurisdiction	County	
Functional Class	Urban Minor Arterial	
Federal Aid - NHS Sy	STP	
Control Section		
Speed Limit	NOT POSTED	
Number of Lanes	2	
Med. Type	None	
Med. Width	0	
Pavement	26	
Shoulder	1	
Traffic Volume		
Traffic Sta. ID		
Structure No.		
Enlarged Views		

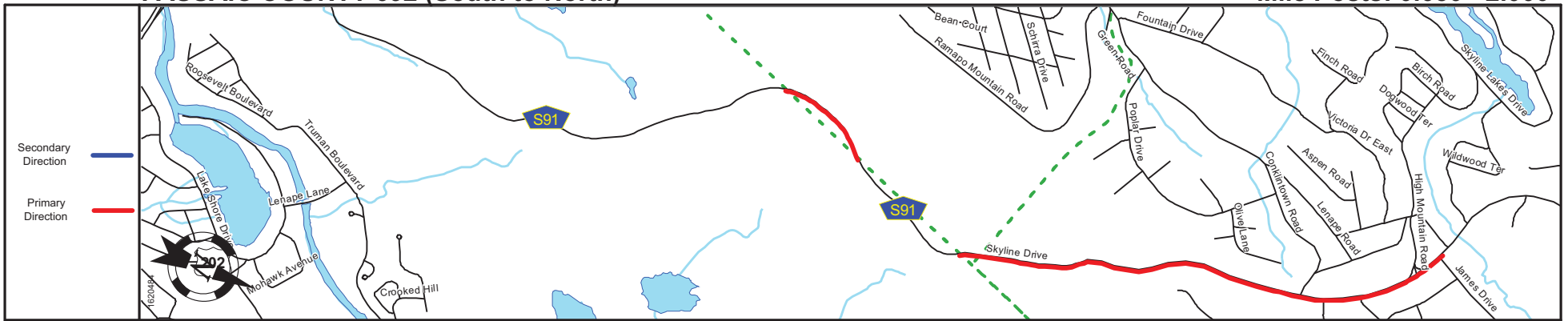
MP 0.27 - Begin Bergen Co S91 MP=2.76  
MP 0.27-0.68 See Bergen Co S91 MP 2.76/3.14

SRI = 1600692\_\_

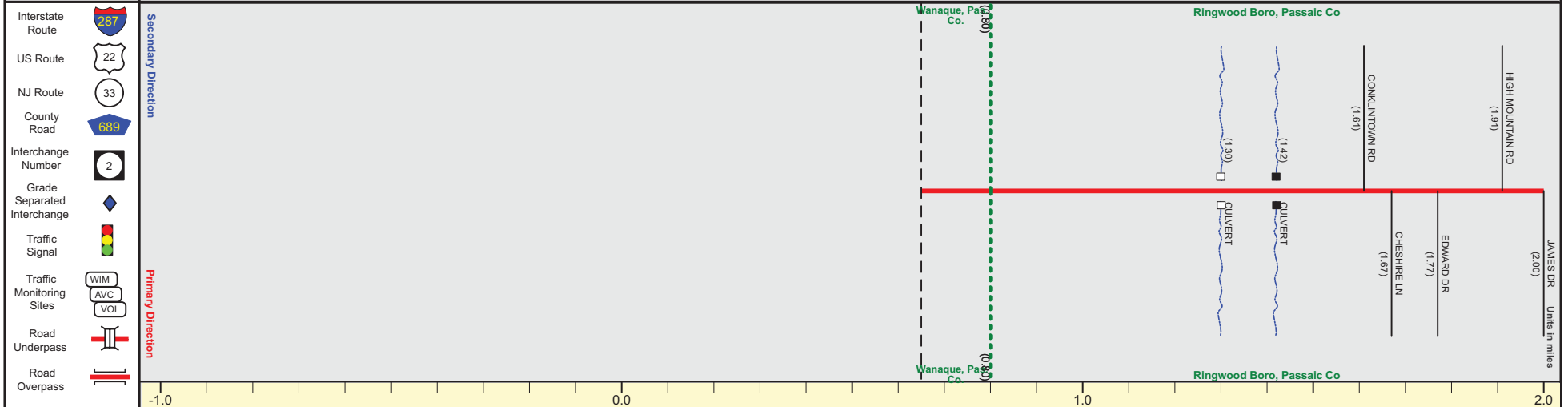
Date last inventoried: October 2011

# PASSAIC COUNTY 692 (South to North)

Mile Posts: 0.650 - 2.000



Pavement	
Shoulder	
Number of Lanes	
Speed Limit	
Street Name	



Street Name	Skyline Drive
Jurisdiction	County
Functional Class	Urban Minor Arterial
Federal Aid - NHS Sy	STP
Control Section	
Speed Limit	NOT POSTED + 35
Number of Lanes	2
Med. Type	None
Med. Width	0
Pavement	26
Shoulder	1
Traffic Volume	
Traffic Sta. ID	
Structure No.	
Enlarged Views	

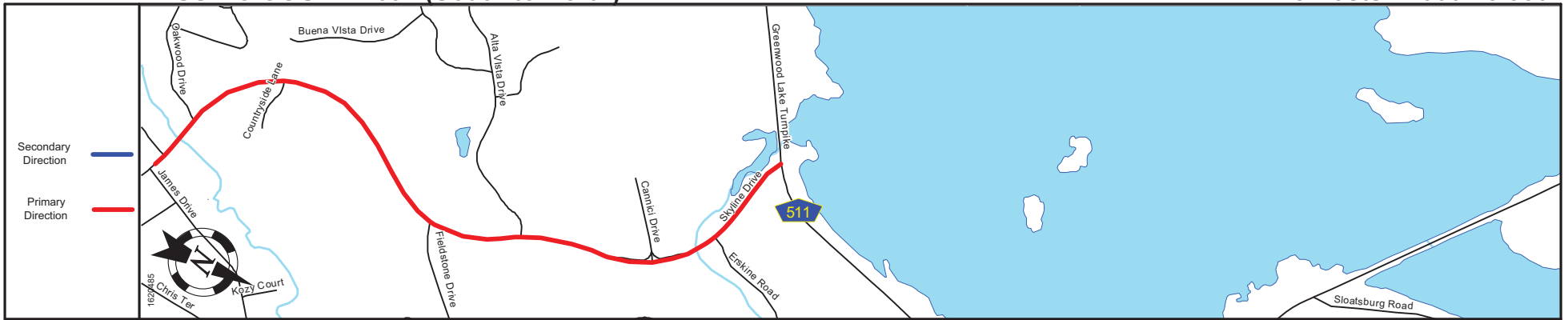
MP 0.65 = End Bergen Co S91 MP 2.76-3.14

SRI = 1600692\_\_

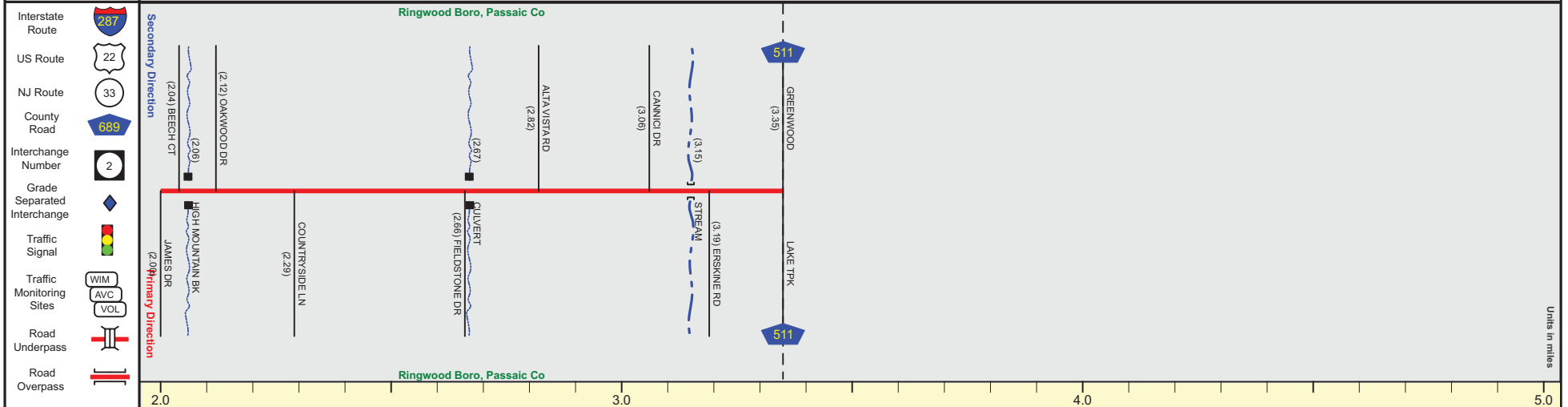
Date last inventoried: October 2011

# PASSAIC COUNTY 692 (South to North)

Mile Posts: 2.000 - 3.350



Pavement	
Shoulder	
Number of Lanes	
Speed Limit	
Street Name	



Street Name	Skyline Drive	
Jurisdiction	County	
Functional Class	Urban Minor Arterial	
Federal Aid - NHS Sy	STP	
Control Section		
Speed Limit	35	
Number of Lanes	2	
Med. Type	None	
Med. Width	0	
Pavement	26	
Shoulder	1	
Traffic Volume	12,771 (2017)	
Traffic Sta. ID	2-4-654	
Structure No.		
Enlarged Views		

SRI = 1600692\_\_

Date last inventoried: October 2011