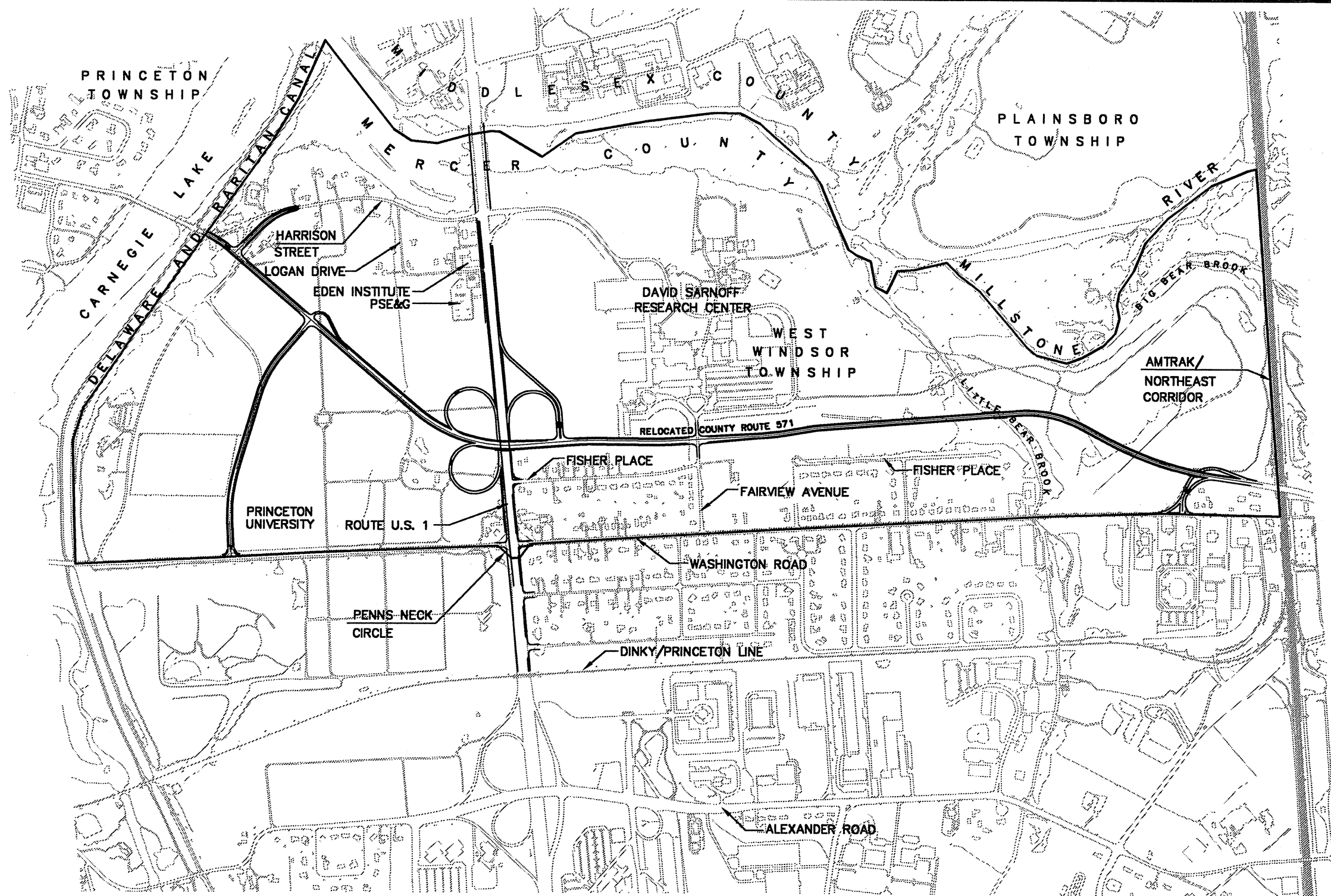




X-REF'S: P:\FRMT-B\7\01-EIS\AL-C
 LAST EDIT: 10/04/00 3:04 PM
 PROJECT: 1366-22 FILE NAME: G:\1366\22\ENV\EA02C 1 of 1
 WORKSTATION: FSmith



LEGEND:

-  LIMITS OF STUDY AREA
-  PROPOSED ROADWAYS

NEW JERSEY DEPARTMENT OF TRANSPORTATION
ROUTE U.S. 1/ PENNS NECK AREA
IMPROVEMENTS
ENVIRONMENTAL
ASSESSMENT

ALTERNATIVE C

Frederic R. Harris, Inc.
 Iselin, New Jersey 08830

SCALE: 1" = 1000'
 DATE: JUNE 1996

FIGURE 3-2