

SCB 8/14/12

8/14/2012
SCA

ABSTRACT OF RATABLES for ATLANTIC COUNTY


2012



Atlantic County Board of Taxation

5909 Main Street
 Mays Landing, New Jersey 08330
 (609) 645-5820
www.aclink.org/taxation/

Dennis Levinson, County Executive
 Gerald DelRosso, County Administrator



Theresa Prendergast, President
 Harry Brown, Commissioner
 William J. Polistina, Commissioner
 John Collette Jr., Commissioner
 Margaret M. Schott, County Tax Administrator

2012 ATLANTIC COUNTY TAX ASSESSORS & COLLECTORS

TAXING DISTRICT		ASSESSORS	ADDRESSES	PHONE NUMBERS	COLLECTORS	PHONE NUMBERS
01	Absecon City	Brian Conover	Municipal Complex, 500 Mill Rd. Absecon, NJ 08201	609-641-0663x115	Agnes Bambrick	609-641-2762x117
02	Atlantic City	Novelette Robinson	1301 Bacharach Blvd., Rm. 606, Atlantic City, NJ 08401	609-347-5380	Theresa Elberson	609-347-5630
03	Brigantine City	Barabara Saccoccia	City Hall, 1417 W. Brigantine Ave., Brigantine, NJ 08203	609-266-7600x240	Dana Wineland	609-266-7600x231
04	Buena Borough	Dennis Deklerk	Municipal Bldg., 616 Central Ave., Minotola, NJ 08341	856-697-1783	Maryann Coraluzzo	856-697-1783
05	Buena Vista Township	Bernadette E. Leonardi	Route 40, P.O. Box 605, Buena, NJ 08310	856-697-2100*822	Suzanne L. Olah	856-697-2100
06	Corbin City	Bernadette E. Leonardi	Municipal Bldg., 316 Route 50, Corbin City, NJ 08270	609-628-2673	Beverly Totten	609-628-2673
07	Egg Harbor City	William M. Johnson	500 London Ave., Egg Harbor City, NJ 08215	609-965-4747	Bridget Hayes	609-965-0123
08	Egg Harbor Township	Maryanne Lavner	3515 Bargaintown Rd., Egg Harbor Township, NJ 08234	609-926-4083	Sharon Riley	609-926-4077
09	Estell Manor City	James Mancini	City Hall, P.O. Box 102 Estell Manor, NJ 08319	609-476-2384	Terence Graff	609-476-2384
10	Folsom Borough	Joseph D. Ingemi	1700 12th St., Route 54, Folsom, NJ 08037	609-561-3507	Bertha Cappuccio	609-561-4374
11	Galloway Township	David T. Jackson	300 E. Jimmie Leeds Rd., Galloway Township, NJ 08205	609-652-3700x228	Albert Stanley	609-652-3700x236
12	Hamilton Township	William M. Johnson	6101 13th St., Rm 203, Mays Landing, NJ 08330	609-625-1671	Renee DeSalvo	609-625-2151
13	Hammonton Town	Mary Joan Wyatt	Town Hall, 100 Central Ave., Hammonton, NJ 08037	609-567-4325x115	Rosemarie F. Jacobs	609-567-4304x120
14	Linwood City	Arthur E. Amonette	City Hall, 400 Poplar Ave., Linwood, NJ 08221	609-926-7973	Carl Wentzell	609-926-7975
15	Longport Borough	Jeffrey Hesley	Borough Hall, 2305 Atlantic Ave., Longport, NJ 08403	609-823-4015	Thomas D. Hiltner	609-823-2731
16	Margate City	Andrew J. Bednarek	City Hall, 1 S. Washington Ave., Margate, NJ 08402	609-822-1950	Thomas D. Hiltner	609-822-2508
17	Mullica Township	Gerard P. Mead	Town Hall, POB 317, White Horse Pike, Elwood, NJ 08217	609-561-7070x19	Bertha Cappuccio	609-561-4499
18	Northfield City	Mark Sykes	City Hall, 1600 Shore Rd., Northfield, NJ 08225	609-641-2832x128	Cindy Ruffo	609-641-2832x126
19	Pleasantville City	Dianne Kelly	City Hall, 18 N. First St., Pleasantville, NJ 08232	609-484-3634	Flor Roman	609-484-3631
20	Port Republic City	William M. Johnson	City Hall, 143 Main St., Port Republic, NJ 08241	609-652-1501	Donna L. O'Brien	609-652-9334
21	Somers Point City	Diane R. Hesley	741 Shore Rd., Somers Point, NJ 08244	609-927-9088x127	Lynn MacEwan	609-9088x141
22	Ventnor City	Judith Weiner	City Hall, 6201 Atlantic Ave., Ventnor, NJ 08406	609-823-7911	Julie Harron	609-823-7971
23	Weymouth Township	Bernadette E. Leonardi	Municipal Bldg., 45 S. Jersey Ave., Dorothy, NJ 08317	609-476-2633x105	Debra D'Amore	609-476-2633x103

2012 ABSTRACT OF RATABLES FOR THE COUNTY OF ATLANTIC

TAXING DISTRICTS	1		2	3	4	5	6
	TAXABLE VALUE		TAXABLE VALUE OF LAND AND IMPROVEMENTS (COL 1A+1B)	TOTAL TAXABLE VALUE OF PARTIAL EXEMPTIONS & ABATEMENTS (ASSESSED VAL.)	NET TAXABLE VALUE OF LAND & IMPROVEMENTS (COL 2-3)	TAXABLE VALUE COMMUNICATION EQUIPMENT	NET TAXABLE VALUE (COL 4+5)
	(A) LAND	(B) IMPROVEMENTS (INCLUDES PARTIAL EXEMPTIONS & ABATEMENTS)					
01:ABSECON CITY	481,212,400	535,762,600	1,016,975,000	0	1,016,975,000	1,353,424	1,018,328,424
02:ATLANTIC CITY	7,008,917,550	11,085,237,550	18,094,155,100	15,906,100	18,078,249,000	9,086,367	18,087,335,367
03:BRIGANTINE CITY	3,242,150,900	1,202,290,900	4,444,441,800	0	4,444,441,800	1,761,220	4,446,203,020
04:BUENA BORO	99,265,200	204,219,400	303,484,600	0	303,484,600	1,615,441	305,100,041
05:BUENA VISTA TWP	219,826,100	432,918,400	652,744,500	0	652,744,500	1,321,399	654,065,899
06:CORBIN CITY	10,479,600	23,576,400	34,056,000	0	34,056,000	48,968	34,104,968
07:EGG HARBOR CITY	74,181,500	148,557,800	222,739,300	519,700	222,219,600	2,187,933	224,407,533
08:EGG HARBOR TWP	738,509,700	1,822,177,200	2,560,686,900	0	2,560,686,900	6,465,885	2,567,152,785
09:ESTELL MANOR	39,361,300	79,340,200	118,701,500	0	118,701,500	370,539	119,072,039
10:FOLSOM BORO	25,459,800	80,076,709	105,536,509	0	105,536,509	343,266	105,879,775
11:GALLOWAY TWP	1,381,982,500	2,228,505,200	3,610,487,700	0	3,610,487,700	8,862,297	3,619,349,997
12:HAMILTON TWP	716,038,186	1,664,970,000	2,381,008,186	0	2,381,008,186	7,388,392	2,388,396,578
13:HAMMONTON TOWN	208,776,700	658,844,000	867,620,700	928,900	866,691,800	3,328,262	870,020,062
14:LINWOOD CITY	302,000,200	486,458,000	788,458,200	0	788,458,200	584,044	789,042,244
15:LONGPORT BORO	1,351,246,800	449,517,400	1,800,764,200	0	1,800,764,200	173,384	1,800,937,584
16:MARGATE CITY	2,225,076,500	1,259,904,700	3,484,981,200	0	3,484,981,200	943,653	3,485,924,853
17:MULLICA TWP	85,510,900	206,614,400	292,125,300	0	292,125,300	835,156	292,960,456
18:NORTHFIELD CITY	328,215,900	647,298,100	975,514,000	0	975,514,000	1,580,553	977,094,553
19:PLEASANTVILLE CITY	327,600,200	718,836,200	1,046,436,400	5,045,200	1,041,391,200	13,540,598	1,054,931,798
20:PORT REPUBLIC CITY	22,288,400	55,262,000	77,550,400	0	77,550,400	318,027	77,868,427
21:SOMERS POINT	257,263,600	428,521,700	685,785,300	0	685,785,300	1,918,493	687,703,793
22:VENTNOR CITY	1,775,000,850	802,870,100	2,577,870,950	0	2,577,870,950	2,575,478	2,580,446,428
23:WEYMOUTH TWP	29,343,900	68,344,600	97,688,500	0	97,688,500	335,149	98,023,649
ATLANTIC	20,949,708,686	25,290,103,559	46,239,812,245	22,399,900	46,217,412,345	66,937,928	46,284,350,273

2012 ABSTRACT OF RATABLES FOR THE COUNTY OF ATLANTIC

TAXING DISTRICTS	7	8	9		10		NET VALUATION FOR COUNTY TAX APPORTIONMENT (COL 6-9A+9B -10A+10B)
	GENERAL TAX RATE PER \$100	COUNTY EQUALIZATION RATIO	TRUE VALUE		EQUALIZATION		
			(A) UEZ ABATEMENT EXPIRED	(B) CLASS II RAILROADS	(A) AMOUNTS DEDUCTED	(B) AMOUNTS ADDED	
01:ABSECON CITY	2.070	109.50%	0	0	86,825,442		931,502,982
02:ATLANTIC CITY	2.164	109.53%	0	0	1,504,090,718		16,583,244,649
03:BRIGANTINE CITY	1.203	115.47%	0	0	593,219,718		3,852,983,302
04:BUENA BORO	2.531	102.81%	0	0	6,450,519		298,649,522
05:BUENA VISTA TWP	2.033	106.86%	0	0	39,678,861		614,387,038
06:CORBIN CITY	2.577	52.43%	0	0		31,011,938	65,116,906
07:EGG HARBOR CITY	3.961	87.65%	0	0		33,685,540	258,093,073
08:EGG HARBOR TWP	4.228	57.87%	0	0		1,886,275,232	4,453,428,017
09:ESTELL MANOR	2.859	64.49%	0	0		65,793,849	184,865,888
10:FOLSOM BORO	2.902	55.65%	0	0		85,494,909	191,374,684
11:GALLOWAY TWP	2.054	107.03%	0	0	231,587,992		3,387,762,005
12:HAMILTON TWP	2.355	98.32%	0	0		47,549,892	2,435,946,470
13:HAMMONTON TOWN	3.481	60.00%	0	0		591,725,346	1,461,745,408
14:LINWOOD CITY	3.777	69.56%	0	0		346,688,541	1,135,730,785
15:LONGPORT BORO	.772	93.57%	0	0		124,694,564	1,925,632,148
16:MARGATE CITY	1.373	88.63%	0	0		451,913,856	3,937,838,709
17:MULLICA TWP	3.919	51.09%	0	0		281,363,030	574,323,486
18:NORTHFIELD CITY	2.676	98.66%	0	0		16,984,321	994,078,874
19:PLEASANTVILLE CITY	3.030	90.83%	0	0		115,814,333	1,170,746,131
20:PORT REPUBLIC CITY	3.301	55.36%	0	0		62,871,239	140,739,666
21:SOMERS POINT	4.293	52.86%	0	0		615,463,085	1,303,166,878
22:VENTNOR CITY	1.880	98.36%	0	0		46,704,471	2,627,150,899
23:WEYMOUTH TWP	3.352	57.70%	0	0		72,090,900	170,114,549
ATLANTIC		%	0	0	2,461,853,250	4,876,125,046	48,698,622,069

2012 ABSTRACT OF RATABLES FOR THE COUNTY OF ATLANTIC

SECTION 12 - A

TAXING DISTRICT	(i)	(ii)				(iii)	(iv)	(v)
	TOTAL COUNTY TAXES APPORTIONED	ADJUSTMENTS RESULTING FROM:				NET COUNTY TAXES APPORTIONED	MUNICIPAL BUDGET STATE AID	NET COUNTY TAXES APPORTIONED LESS STATE AID (COL. 12 AIII-12AIV-COUNTY BPP ADJUSTMENT)
		(A)		(B)				
		EQUAL TABLE APPEALS		APPEALS & CORRECTIONS				
	DEDUCT OVERPAY	ADD UNDERPAY	DEDUCT OVERPAY	ADD UNDERPAY				
01:ABSECON CITY	2,959,133.37	.00	.00	54,577.46	.00	2,904,555.91	.00	2,904,555.91
02:ATLANTIC CITY	52,680,489.12	.00	.00	781,488.96	.00	51,899,000.16	.00	51,899,000.16
03:BRIGANTINE CITY	12,239,887.26	.00	.00	424,567.63	.00	11,815,319.63	.00	11,815,319.63
04:BUENA BORO	948,728.87	.00	.00	5,213.43	.00	943,515.44	.00	943,515.44
05:BUENA VISTA TWP	1,951,741.67	.00	.00	9,296.94	.00	1,942,444.73	.00	1,942,444.73
06:CORBIN CITY	206,858.82	.00	.00	141.59	.00	206,717.23	.00	206,717.23
07:EGG HARBOR CITY	819,891.98	.00	.00	3,590.11	.00	816,301.87	.00	816,301.87
08:EGG HARBOR TWP	14,147,337.94	.00	.00	221,254.07	.00	13,926,083.87	.00	13,926,083.87
09:ESTELL MANOR	587,268.99	.00	.00	688.23	.00	586,580.76	.00	586,580.76
10:FOLSOM BORO	607,945.68	.00	.00	274.50	.00	607,671.18	.00	607,671.18
11:GALLOWAY TWP	10,762,004.86	.00	.00	101,998.45	.00	10,660,006.41	.00	10,660,006.41
12:HAMILTON TWP	7,738,343.99	.00	.00	74,886.87	.00	7,663,457.12	.00	7,663,457.12
13:HAMMONTON TOWN	4,643,570.34	.00	.00	15,436.08	.00	4,628,134.26	.00	4,628,134.26
14:LINWOOD CITY	3,607,909.94	.00	.00	25,962.57	.00	3,581,947.37	.00	3,581,947.37
15:LONGPORT BORO	6,117,213.22	.00	.00	21,255.81	.00	6,095,957.41	.00	6,095,957.41
16:MARGATE CITY	12,509,449.97	.00	.00	11,056.85	.00	12,498,393.12	.00	12,498,393.12
17:MULLICA TWP	1,824,470.59	.00	.00	4,185.54	.00	1,820,285.05	.00	1,820,285.05
18:NORTHFIELD CITY	3,157,920.08	.00	.00	18,296.21	.00	3,139,623.87	.00	3,139,623.87
19:PLEASANTVILLE CITY	3,719,144.24	.00	.00	47,427.54	.00	3,671,716.70	.00	3,671,716.70
20:PORT REPUBLIC CITY	447,091.91	.00	.00	.00	.00	447,091.91	.00	447,091.91
21:SOMERS POINT	4,139,809.19	.00	.00	22,068.26	.00	4,117,740.93	.00	4,117,740.93
22:VENTNOR CITY	8,345,748.81	.00	.00	111,772.48	.00	8,233,976.33	.00	8,233,976.33
23:WEYMOUTH TWP	540,409.00	.00	.00	1,186.51	.00	539,222.49	.00	539,222.49
ATLANTIC	154,702,369.84	.00	.00	1,956,626.09	.00	152,745,743.75	.00	152,745,743.75

2012 ABSTRACT OF RATABLES FOR THE COUNTY OF ATLANTIC

TAXING DISTRICTS	SECTION 12 - B			SECTION 12 - C		
	(A)	(B)	(C)	LOCAL TAXES TO BE RAISED FOR:		
	COUNTY LIBRARY TAXES APPORTIONED	COUNTY HEALTH SERVICE TAXES APPORTIONED	COUNTY OPEN SPACE TAXES APPORTIONED	(i) DISTRICT SCHOOL PURPOSES		
				(A) DISTRICT SCHOOL (adjusted for BPP)	(B) REG., CONSOL. & JOINT SCHOOL (adjusted for BPP)	(C) LOCAL SCHOOL (adjusted for BPP)
01:ABSECON CITY	.00	181,766.55	47,083.86	10,480,379.00	.00	.00
02:ATLANTIC CITY	.00	.00	835,384.89	134,162,908.00	.00	.00
03:BRIGANTINE CITY	1,195,829.03	739,480.31	191,143.50	16,281,315.00	.00	1,541,228.27
04:BUENA BORO	95,532.04	59,024.95	15,327.82	.00	4,017,573.45	.00
05:BUENA VISTA TWP	196,633.99	121,497.48	31,592.41	.00	8,486,260.53	.00
06:CORBIN CITY	20,928.43	12,932.34	3,358.58	510,842.00	.00	.00
07:EGG HARBOR CITY	82,647.39	51,072.81	13,263.00	2,710,899.50	1,379,443.67	.00
08:EGG HARBOR TWP	1,411,600.26	871,171.85	226,215.12	72,713,280.50	.00	.00
09:ESTELL MANOR	59,387.09	36,697.96	9,528.89	2,375,949.00	.00	.00
10:FOLSOM BORO	61,521.32	38,016.38	9,872.88	1,766,197.00	.00	.00
11:GALLOWAY TWP	1,079,113.78	666,758.68	173,118.50	29,151,378.00	16,280,598.64	.00
12:HAMILTON TWP	775,326.11	479,221.35	124,369.15	19,290,197.00	10,226,028.08	.00
13:HAMMONTON TOWN	468,458.87	289,498.04	75,163.42	17,646,180.00	.00	.00
14:LINWOOD CITY	.00	224,103.85	58,174.44	10,889,051.50	6,186,235.57	1,022,242.00
15:LONGPORT BORO	617,122.19	381,377.73	99,067.26	933,957.00	.00	.00
16:MARGATE CITY	.00	781,918.34	203,057.40	10,536,409.00	.00	1,513,337.50
17:MULLICA TWP	184,292.71	113,883.67	29,568.30	3,746,167.00	2,352,472.61	.00
18:NORTHFIELD CITY	.00	196,378.64	50,933.80	9,579,246.00	5,099,345.58	.00
19:PLEASANTVILLE CITY	372,874.74	230,374.81	59,799.12	8,334,999.50	.00	.00
20:PORT REPUBLIC CITY	45,263.88	27,970.29	7,263.97	1,513,583.00	.00	.00
21:SOMERS POINT	416,870.34	257,603.77	66,867.44	8,690,767.00	7,062,379.69	.00
22:VENTNOR CITY	833,640.62	515,058.15	133,479.97	17,483,143.00	.00	1,467,389.00
23:WEYMOUTH TWP	54,592.21	33,735.05	8,758.30	2,026,580.00	.00	.00
ATLANTIC	7,971,635.00	6,309,543.00	2,472,392.02	380,823,428.00	61,090,337.82	5,544,196.77

2012 ABSTRACT OF RATABLES FOR THE COUNTY OF ATLANTIC

TAXING DISTRICTS	SECTION 12 - C			SECTION 12 - D
	LOCAL TAXES TO BE RAISED FOR:			
	(ii) LOCAL MUNICIPAL PURPOSES			
	(A) MUNICIPAL BUDGET (adjusted for BPP)	(B) MUNICIPAL OPEN SPACE BUDGET	(C) MUNICIPAL LIBRARY BUDGET	TOTAL LEVY ON WHICH TAX RATE IS COMPUTED
01:ABSECON CITY	7,149,872.52	.00	313,777.00	21,077,434.84
02:ATLANTIC CITY	198,563,049.00	.00	5,921,880.00	391,382,222.05
03:BRIGANTINE CITY	21,720,975.32	.00	.00	53,485,291.06
04:BUENA BORO	2,589,771.55	.00	.00	7,720,745.25
05:BUENA VISTA TWP	2,515,586.54	.00	.00	13,294,015.68
06:CORBIN CITY	123,962.00	.00	.00	878,740.58
07:EGG HARBOR CITY	3,833,059.00	.00	.00	8,886,687.24
08:EGG HARBOR TWP	18,868,215.00	513,431.00	.00	108,529,997.60
09:ESTELL MANOR	335,906.08	.00	.00	3,404,049.78
10:FOLSOM BORO	588,736.06	.00	.00	3,072,014.82
11:GALLOWAY TWP	16,322,039.64	.00	.00	74,333,013.65
12:HAMILTON TWP	17,673,530.80	.00	.00	56,232,129.61
13:HAMMONTON TOWN	7,176,893.70	.00	.00	30,284,328.29
14:LINWOOD CITY	7,456,310.00	.00	379,865.00	29,797,929.73
15:LONGPORT BORO	5,758,740.17	.00	.00	13,886,221.76
16:MARGATE CITY	20,996,175.53	.00	1,305,131.00	47,834,421.89
17:MULLICA TWP	3,234,144.40	.00	.00	11,480,813.74
18:NORTHFIELD CITY	7,740,822.31	.00	333,388.80	26,139,739.00
19:PLEASANTVILLE CITY	19,284,176.00	.00	.00	31,953,940.87
20:PORT REPUBLIC CITY	513,123.00	15,559.00	.00	2,569,855.05
21:SOMERS POINT	8,904,294.00	.00	.00	29,516,523.17
22:VENTNOR CITY	19,831,044.00	.00	.00	48,497,731.07
23:WEYMOUTH TWP	612,389.97	9,802.00	.00	3,285,080.02
ATLANTIC	391,792,816.59	538,792.00	8,254,041.80	1,017,542,926.75

2012 ABSTRACT OF RATABLES FOR THE COUNTY OF ATLANTIC

TAXING DISTRICTS	SECTION 13						
	REAL PROPERTY EXEMPT FROM TAXATION						
	(A) PUBLIC SCHOOL	(B) OTHER SCHOOL	(C) PUBLIC PROPERTY	(D) CHURCH AND CHARITABLE	(E) CEMETERIES AND GRAVEYARDS	(F) OTHER EXEMPTS	(G) TOTAL AMOUNT OF EXEMPTS (13A+B+C+D+E+F)
01:ABSECON CITY	21,759,000	16,376,100	11,460,500	13,343,600	0	38,150,400	101,089,600
02:ATLANTIC CITY	151,397,200	0	2,136,034,400	214,411,000	0	2,169,676,600	4,671,519,200
03:BRIGANTINE CITY	29,658,300	0	181,384,700	6,592,800	0	15,553,200	233,189,000
04:BUENA BORO	6,559,700	2,214,800	5,346,000	5,369,800	274,800	26,550,300	46,315,400
05:BUENA VISTA TWP	20,771,100	18,252,400	14,795,800	3,964,700	355,700	12,445,000	70,584,700
06:CORBIN CITY	0	700	1,151,200	898,700	53,600	4,290,100	6,394,300
07:EGG HARBOR CITY	3,537,900	1,533,700	56,719,200	8,292,200	157,000	6,637,200	76,877,200
08:EGG HARBOR TWP	76,810,100	0	177,844,200	39,775,900	5,595,700	33,352,000	333,377,900
09:ESTELL MANOR	2,704,500	0	18,182,800	686,500	35,600	2,195,800	23,805,200
10:FOLSOM BORO	1,738,100	0	2,605,900	1,099,900	0	628,600	6,072,500
11:GALLOWAY TWP	408,241,100	16,194,000	100,955,620	74,595,500	807,000	235,257,100	836,050,320
12:HAMILTON TWP	123,243,200	2,151,000	72,187,900	10,736,800	3,688,600	213,297,201	425,304,701
13:HAMMONTON TOWN	47,878,200	2,924,700	26,985,200	14,634,700	323,800	11,609,300	104,355,900
14:LINWOOD CITY	31,475,700	412,100	6,933,200	13,840,600	204,000	2,908,500	55,774,100
15:LONGPORT BORO	0	0	48,088,100	7,645,000	0	556,700	56,289,800
16:MARGATE CITY	24,166,400	780,000	111,399,100	29,406,200	0	5,689,600	171,441,300
17:MULLICA TWP	3,958,300	0	14,686,500	2,062,100	222,100	3,003,300	23,932,300
18:NORTHFIELD CITY	6,142,170	798,000	82,962,400	22,121,400	5,000	2,250,200	114,279,170
19:PLEASANTVILLE CITY	54,963,000	980,300	29,903,100	25,968,600	10,372,800	95,060,700	217,248,500
20:PORT REPUBLIC CITY	1,177,600	0	3,755,000	760,700	146,500	487,200	6,327,000
21:SOMERS POINT	9,403,900	3,436,800	16,203,900	8,866,700	71,600	68,388,700	106,371,600
22:VENTNOR CITY	15,808,900	0	27,574,580	11,469,190	0	11,083,080	65,935,750
23:WEYMOUTH TWP	2,512,900	0	2,221,900	654,200	0	850,100	6,239,100
ATLANTIC	1,043,907,270	66,054,600	3,149,381,200	517,196,790	22,313,800	2,959,920,881	7,758,774,541

2012 ABSTRACT OF RATABLES FOR THE COUNTY OF ATLANTIC

TAXING DISTRICTS	SECTION 14				SECTION 15	
	AMOUNT OF MISCELLANEOUS REVENUES TO SUPPORT LOCAL BUDGET				DEDUCTIONS ALLOWED	
	(A)	(B)	(C)	(D)	(A)	(B)
	SURPLUS REVENUE	MISCELLANEOUS REVENUES ANTICIPATED	RECEIPTS FROM DELINQUENT TAX	TOTAL OF MISCELLANEOUS REVENUES (COL. 14A+B+C)	SENIOR CITIZEN, DISABLED AND SURVIVING SPOUSE	VETERANS AND WIDOWS
01:ABSECON CITY	70,000.00	2,083,369.12	340,000.00	2,493,369.12	16,750.00	102,000.00
02:ATLANTIC CITY	.00	29,732,862.00	500,000.00	30,232,862.00	60,750.00	133,500.00
03:BRIGANTINE CITY	783,500.00	3,550,892.03	475,000.00	4,809,392.03	23,250.00	126,750.00
04:BUENA BORO	185,000.00	1,003,899.65	145,000.00	1,333,899.65	20,000.00	37,750.00
05:BUENA VISTA TWP	121,500.00	1,771,911.75	125,000.00	2,018,411.75	30,500.00	58,000.00
06:CORBIN CITY	160,000.00	114,716.00	35,450.00	310,166.00	1,750.00	6,250.00
07:EGG HARBOR CITY	90,552.00	1,934,641.00	43,400.00	2,068,593.00	16,000.00	36,750.00
08:EGG HARBOR TWP	900,000.00	14,891,099.00	152,294.00	15,943,393.00	71,500.00	276,250.00
09:ESTELL MANOR	.00	652,320.94	80,000.00	732,320.94	7,000.00	17,750.00
10:FOLSOM BORO	160,600.00	317,264.40	110,000.00	587,864.40	5,750.00	19,000.00
11:GALLOWAY TWP	2,460,000.00	5,486,624.78	20,000.00	7,966,624.78	61,000.00	305,750.00
12:HAMILTON TWP	2,100,000.00	4,987,963.00	575,000.00	7,662,963.00	48,250.00	154,750.00
13:HAMMONTON TOWN	1,710,000.00	2,675,329.82	53,000.00	4,438,329.82	63,500.00	123,000.00
14:LINWOOD CITY	275,000.00	2,650,671.00	340,000.00	3,265,671.00	9,750.00	76,000.00
15:LONGPORT BORO	473,860.00	884,729.94	190,000.00	1,548,589.94	2,750.00	18,250.00
16:MARGATE CITY	2,100,000.00	3,375,087.83	525,000.00	6,000,087.83	13,500.00	91,250.00
17:MULLICA TWP	850,000.00	895,650.81	400,000.00	2,145,650.81	22,500.00	56,750.00
18:NORTHFIELD CITY	1,400,000.00	2,780,940.98	250,000.00	4,430,940.98	31,250.00	108,500.00
19:PLEASANTVILLE CITY	411,325.00	9,207,605.00	100,000.00	9,718,930.00	52,500.00	61,500.00
20:PORT REPUBLIC CITY	100,000.00	282,807.00	70,500.00	453,307.00	3,250.00	13,250.00
21:SOMERS POINT	1,400,000.00	2,613,281.00	560,000.00	4,573,281.00	28,250.00	99,250.00
22:VENTNOR CITY	1,200,000.00	3,047,112.00	1,333,711.00	5,580,823.00	26,500.00	89,500.00
23:WEYMOUTH TWP	130,000.00	519,685.03	612,389.97	1,262,075.00	4,000.00	14,250.00
ATLANTIC	17,081,337.00	95,460,464.08	7,035,744.97	119,577,546.05	620,250.00	2,026,000.00

2012 ABSTRACT OF RATABLES FOR THE COUNTY OF ATLANTIC

ADDENDUM TO ABSTRACT OF RATABLES -- ASSESSED VALUE OF PARTIAL EXEMPTIONS & ABATEMENTS (CONTINUED)

TAXING DISTRICTS	(10)	(11)	(12)	(13)	(14)	(15)	(16)	(17)
	DWELLING ABATEMENT	DWELLING EXEMPTION	NEW DWELLING CONVERSION ABATEMENT	NEW DWELLING CONVERSION EXEMPTION	MULTI-DWELLING EXEMPTION	MULTI-DWELLING ABATEMENT	COMMERCIAL/ INDUSTRIAL EXEMPTION	TOTAL VALUE
01:ABSECON CITY	0	0	0	0	0	0	0	0
02:ATLANTIC CITY	30,000	149,200	2,143,300	7,639,800	0	0	5,943,800	15,906,100
03:BRIGANTINE CITY	0	0	0	0	0	0	0	0
04:BUENA BORO	0	0	0	0	0	0	0	0
05:BUENA VISTA TWP	0	0	0	0	0	0	0	0
06:CORBIN CITY	0	0	0	0	0	0	0	0
07:EGG HARBOR CITY	0	519,700	0	0	0	0	0	519,700
08:EGG HARBOR TWP	0	0	0	0	0	0	0	0
09:ESTELL MANOR	0	0	0	0	0	0	0	0
10:FOLSOM BORO	0	0	0	0	0	0	0	0
11:GALLOWAY TWP	0	0	0	0	0	0	0	0
12:HAMILTON TWP	0	0	0	0	0	0	0	0
13:HAMMONTON TOWN	0	0	0	0	0	0	928,900	928,900
14:LINWOOD CITY	0	0	0	0	0	0	0	0
15:LONGPORT BORO	0	0	0	0	0	0	0	0
16:MARGATE CITY	0	0	0	0	0	0	0	0
17:MULLICA TWP	0	0	0	0	0	0	0	0
18:NORTHFIELD CITY	0	0	0	0	0	0	0	0
19:PLEASANTVILLE CITY	0	4,144,400	0	0	0	0	900,800	5,045,200
20:PORT REPUBLIC CITY	0	0	0	0	0	0	0	0
21:SOMERS POINT	0	0	0	0	0	0	0	0
22:VENTNOR CITY	0	0	0	0	0	0	0	0
23:WEYMOUTH TWP	0	0	0	0	0	0	0	0
ATLANTIC	30,000	4,813,300	2,143,300	7,639,800	0	0	7,773,500	22,399,900

2012 ABSTRACT OF RATABLES FOR THE COUNTY OF ATLANTIC

ADDENDUM -- EQUALIZED VALUE BASED ON IN LIEU OF TAXES (COL. 10B)

TAXING DISTRICTS	(1)	(2)	(3)	(4)	(5)
	C.12 PL 1977 IN LIEU OF TAX	NJ HOUSING FINANCE AGENCY	URBAN RENEWAL	OTHER	TOTAL
01:ABSECON CITY	0	0	0	0	0
02:ATLANTIC CITY	0	0	0	0	0
03:BRIGANTINE CITY	0	0	0	0	0
04:BUENA BORO	0	0	0	0	0
05:BUENA VISTA TWP	0	0	0	0	0
06:CORBIN CITY	0	0	0	0	0
07:EGG HARBOR CITY	0	0	0	0	0
08:EGG HARBOR TWP	0	0	0	0	0
09:ESTELL MANOR	0	0	0	0	0
10:FOLSOM BORO	0	0	0	0	0
11:GALLOWAY TWP	0	0	0	0	0
12:HAMILTON TWP	0	0	0	0	0
13:HAMMONTON TOWN	0	0	0	0	0
14:LINWOOD CITY	0	0	0	0	0
15:LONGPORT BORO	0	0	0	0	0
16:MARGATE CITY	0	0	0	0	0
17:MULLICA TWP	0	0	0	0	0
18:NORTHFIELD CITY	0	0	0	0	0
19:PLEASANTVILLE CITY	0	0	0	0	0
20:PORT REPUBLIC CITY	0	0	0	0	0
21:SOMERS POINT	0	0	0	0	0
22:VENTNOR CITY	0	0	0	0	0
23:WEYMOUTH TWP	0	0	0	0	0
ATLANTIC	0	0	0	0	0

2012 ABSTRACT OF RATABLES FOR THE COUNTY OF ATLANTIC

BREAKDOWN OF GENERAL TAX RATE

TAXING DISTRICTS	BREAKDOWN OF GENERAL TAX RATE											
	COUNTY TAX	LIBRARY TAX	HEALTH SERVICE TAX	COUNTY OPEN SPACE TAX	DISTRICT SCHOOL TAX	REGIONAL SCHOOL TAX	LOCAL SCHOOL TAX	MUNICIPAL PURPOSE TAX	MUNICIPAL OPEN SPACE TAX	MUNICIPAL LIBRARY TAX	GENERAL TAX RATE	EFFECTIVE TAX RATE
01:ABSECON CITY	.286	.000	.018	.005	1.029	.000	.000	.702	.000	.030	2.070	2.263
02:ATLANTIC CITY	.287	.000	.000	.005	.742	.000	.000	1.098	.000	.032	2.164	2.360
03:BRIGANTINE CITY	.266	.027	.017	.005	.366	.000	.034	.488	.000	.000	1.203	1.388
04:BUENA BORO	.310	.032	.020	.005	.000	1.316	.000	.848	.000	.000	2.531	2.585
05:BUENA VISTA TWP	.297	.031	.019	.005	.000	1.297	.000	.384	.000	.000	2.033	2.164
06:CORBIN CITY	.607	.062	.038	.010	1.497	.000	.000	.363	.000	.000	2.577	1.349
07:EGG HARBOR CITY	.364	.037	.023	.006	1.209	.614	.000	1.708	.000	.000	3.961	3.443
08:EGG HARBOR TWP	.543	.055	.034	.009	2.833	.000	.000	.734	.020	.000	4.228	2.437
09:ESTELL MANOR	.493	.050	.031	.008	1.995	.000	.000	.282	.000	.000	2.859	1.841
10:FOLSOM BORO	.574	.059	.036	.009	1.668	.000	.000	.556	.000	.000	2.902	1.605
11:GALLOWAY TWP	.295	.030	.019	.005	.806	.449	.000	.450	.000	.000	2.054	2.194
12:HAMILTON TWP	.321	.033	.021	.006	.807	.428	.000	.739	.000	.000	2.355	2.308
13:HAMMONTON TOWN	.532	.054	.033	.009	2.028	.000	.000	.825	.000	.000	3.481	2.072
14:LINWOOD CITY	.454	.000	.029	.008	1.381	.784	.129	.944	.000	.048	3.777	2.624
15:LONGPORT BORO	.339	.035	.022	.006	.051	.000	.000	.319	.000	.000	.772	.721
16:MARGATE CITY	.359	.000	.023	.006	.303	.000	.043	.602	.000	.037	1.373	1.215
17:MULLICA TWP	.622	.063	.039	.011	1.278	.803	.000	1.103	.000	.000	3.919	1.999
18:NORTHFIELD CITY	.322	.000	.021	.006	.980	.521	.000	.792	.000	.034	2.676	2.630
19:PLEASANTVILLE CITY	.349	.036	.022	.005	.790	.000	.000	1.828	.000	.000	3.030	2.729
20:PORT REPUBLIC CITY	.575	.059	.036	.010	1.944	.000	.000	.658	.019	.000	3.301	1.826
21:SOMERS POINT	.599	.061	.038	.010	1.264	1.027	.000	1.294	.000	.000	4.293	2.265
22:VENTNOR CITY	.320	.033	.020	.006	.677	.000	.056	.768	.000	.000	1.880	1.846
23:WEYMOUTH TWP	.551	.056	.035	.009	2.068	.000	.000	.624	.009	.000	3.352	1.931

2012 ABSTRACT OF RATABLES FOR THE COUNTY OF ATLANTIC

SPECIAL TAXING DISTRICTS

TAXING DISTRICT	SPECIAL TAXING DISTRICT	NUMBER OF RATABLES	RATABLE VALUE	BUDGET	SPECIAL DISTRICT RATE
04:BUENA BORO	FIRE DISTRICT: F01	915	144,180,600	118,300.00	.083
04:BUENA BORO	FIRE DISTRICT: F02	939	160,649,641	186,728.00	.117
05:BUENA VISTA TWP	FIRE DISTRICT: F05	669	101,816,800	185,627.00	.183
05:BUENA VISTA TWP	FIRE DISTRICT: F03	2,571	145,376,200	146,639.00	.101
05:BUENA VISTA TWP	FIRE DISTRICT: F01	1,079	184,008,100	177,531.00	.097
05:BUENA VISTA TWP	FIRE DISTRICT: F02	762	148,592,900	290,625.00	.196
05:BUENA VISTA TWP	FIRE DISTRICT: F04	634	72,950,500	63,910.00	.088

ATLANTIC COUNTY 2012 RATABLE BREAKDOWN

Number of Line Items by Property Classification

MUNICIPALITY	CLASS 1 Vacant Land	CLASS 2 Residential	CLASS 3A Farm Regular	CLASS 3B Farm Qualified	CLASS 4A Comercial	CLASS 4B Industrial	CLASS 4C Apartment	TOTAL RATABLES
Absecon	519	3,288	0	0	193	0	0	4,000
Atlantic City	2,204	11,055	0	0	1,661	9	176	15,105
Brigantine City	197	8,549	0	0	113	0	5	8,864
Buena Borough	201	1,283	95	166	96	3	10	1,854
Buena Vista	2,787	2,411	122	287	94	13	1	5,715
Corbin City	77	216	2	7	16	0	0	318
Egg Harbor City	1,039	1,238	0	0	148	16	10	2,451
Egg Harbor Township	4,039	14,428	21	62	910	21	12	19,493
Estell Manor	708	739	19	51	6	5	1	1,529
Folsom	428	665	10	55	40	12	0	1,210
Galloway	3,695	13,278	128	265	449	2	17	17,834
Hamilton	4,705	8,698	43	150	291	10	16	13,913
Hammonton	727	4,589	157	406	413	24	11	6,327
Linwood City	137	2,735	2	2	146	0	0	3,022
Longport	64	1,588	0	0	7	0	0	1,659
Margate City	219	6,584	0	0	185	0	10	6,998
Mullica	1,621	2,182	56	178	84	2	2	4,125
Northfield City	213	3,122	1	1	223	0	3	3,563
Pleasantville	427	5,123	0	0	360	83	23	6,016
Port Republic	100	460	5	5	12	0	0	582
Somer Point	171	3,759	0	0	276	0	14	4,220
Ventnor	121	6,311	0	0	138	2	27	6,599
Weymouth	325	662	2	2	32	1	2	1,026
TOTAL	24,724	102,963	663	1,637	5,893	203	340	136,423

ATLANTIC COUNTY 2012 RATABLE BREAKDOWN

Dollar Value by Property Classification

MUNICIPALITY	CLASS 1 Vacant Land	CLASS 2 Residential	CLASS 3A Farm Regular	CLASS 3B Farm Qualified	CLASS 4A Comercial	CLASS 4B Industrial	CLASS 4C Apartment	PUBLIC UTILITY	TOTAL RATABLES
Absecon	34,987,100	810,551,700	0	0	171,436,200	0	0	1,353,424	1,018,328,424
Atlantic City	1,047,061,800	2,529,214,300	0	0	14,273,972,200	4,484,800	223,515,900	9,086,367	18,087,335,367
Brigantine City	74,996,400	4,268,649,800	0	0	97,486,600	0	3,309,000	1,761,220	4,446,203,020
Buena Borough	8,555,500	232,552,200	18,139,900	1,704,400	29,856,900	3,789,800	8,885,900	1,615,441	305,100,041
Buena Vista	33,759,100	518,514,300	29,683,400	2,351,600	55,033,000	12,963,300	439,800	1,321,399	654,065,899
Corbin City	2,057,900	28,228,500	414,000	56,700	3,298,900	0	0	48,968	34,104,968
Egg Harbor City	5,108,200	176,622,200	0	0	30,112,100	5,598,300	4,778,800	2,187,933	224,407,533
Egg Harbor Township	108,161,300	1,980,745,900	3,730,300	439,800	430,765,500	28,633,700	8,210,400	6,465,885	2,567,152,785
Estell Manor	8,235,100	100,131,100	2,976,200	1,806,500	3,379,300	1,573,300	600,000	370,539	119,072,039
Folsom	4,100,200	78,736,609	1,690,200	176,000	8,441,500	12,392,000	0	343,266	105,879,775
Galloway	129,441,200	2,965,724,000	35,510,700	1,446,100	391,367,700	15,808,000	71,190,000	8,862,297	3,619,349,997
Hamilton	112,511,900	1,628,180,200	11,964,600	1,874,686	494,835,500	25,056,500	106,584,800	7,388,392	2,388,396,578
Hammonton	17,929,300	621,441,600	22,363,700	5,689,800	178,339,000	13,320,200	7,608,200	3,328,262	870,020,062
Linwood City	14,045,800	677,447,400	749,400	34,600	96,181,000	0	0	584,044	789,042,244
Longport	64,703,000	1,732,374,900	0	0	3,686,300	0	0	173,384	1,800,937,584
Margate City	46,406,100	3,342,473,600	0	0	89,389,500	0	6,712,000	943,653	3,485,924,853
Mullica	13,497,400	253,402,100	6,399,400	2,368,100	14,789,500	1,153,400	515,400	835,156	292,960,456
Northfield City	18,334,400	753,809,400	595,200	3,600	204,787,300	0	987,100	1,580,553	980,097,553
Pleasantville	27,052,300	649,554,300	0	0	191,298,500	99,215,600	74,270,500	13,540,598	1,054,931,798
Port Republic	2,137,500	71,826,400	989,500	52,700	2,544,300	0	0	318,027	77,868,427
Somer Point	9,416,400	473,012,000	0	0	162,959,800	0	40,397,100	1,918,493	687,703,793
Ventnor	38,194,100	2,437,719,950	0	0	84,926,100	1,604,100	15,426,700	2,575,478	2,580,446,428
Weymouth	5,364,700	80,893,900	263,000	4,600	9,515,700	206,700	1,439,900	335,149	98,023,649
TOTAL	1,826,056,700	26,411,806,359	135,469,500	18,009,186	17,028,402,400	225,799,700	574,871,500	66,937,928	46,287,353,273

ATLANTIC COUNTY ABSTRACT OF RATABLES FOR 2012

Total Amount of Miscellaneous Revenues for the Support of the County Budget
(Includes surplus revenues appropriated) \$ 41,345,803.00

Rate per \$100 to be applied to Column 11 for apportionment of County Taxes 0.31767299

Net County Taxes Apportioned (Column 12 A iii) \$ 152,745,743.75

* Adjustments to County Taxes Apportioned
* Net Overpayments are added to the Net Taxes Apportioned
Net Underpayments are deducted from the Net Taxes Apportioned

Rate per \$100 to be applied to Column 11 for apportionment of Library Taxes 0.03216142

Rate per \$100 to be applied to Column 11 for apportionment of Health Taxes 0.01987378


Rate per \$100 to be applied to Column 11 for apportionment of Open Space Taxes 0.00516128


County Percentage Level of Taxable Value of Real Property is 100%


ATLANTIC COUNTY BOARD OF TAXATION


Theresa Prendergast, President



Harry Brown


William Polistina


John Collette Jr.

Attest: 
Margaret M. Schott
Atlantic County Tax Administrator

I hereby certify this to be a true copy of the Abstract of Ratables and Exemptions for the County of Atlantic,
State of New Jersey for the year 2012 as filed with me by the Atlantic County Board of Taxation.


Jane Lugo, County Treasurer 7/31/12