

GLOUCESTER COUNTY BOARD OF TAXATION

Need signatures

Stephen M. Sweeney
Freeholder Director

Frank J. DiMarco
Freeholder Liaison

Lou Sebastiani
President

Edward J. Burek
Tax Administrator

Commissioners
Bradley A. Blubaugh
John J. Gentile

Commissioners
Rocco A. Ficara
Matthew Huesser



2009 ABSTRACT OF RATABLES

2009 ABSTRACT OF RATABLES COUNTY OF GLOUCESTER

	1		2		3		4		5		6	
	TAXABLE VALUE		Total Taxable Value of Land and Improvements (Col. 1(a) + (b))	Total Taxable Value of Partial Exemptions and Abatements (Assessed Value)	Net Total Taxable Value of Land and Improvements (Col. 2 - 3)	Taxable Value of Machinery, Implements and Equipment of Telephone, Telegraph and Messenger System Companies (C-138, L. 1966)	Net Taxable Valuation (Col. 4 + 5)					
	(a) Land	(b) Improvements (Includes partial Exemptions and Abatements)										
TAXING DISTRICT												
1 CLAYTON BORO	\$ 71,801,200	\$ 213,903,200	\$ 285,704,400	\$ 479,900	\$ 285,224,500	\$ 692,373	\$ 285,916,873	1				
2 DEPTFORD TWP	\$ 471,945,600	\$ 1,265,380,060	\$ 1,737,325,660		\$ 1,737,325,660	\$ 4,161,638	\$ 1,741,487,298	2				
3 EAST GREENWICH TWP	\$ 132,517,700	\$ 434,928,920	\$ 567,446,620		\$ 567,446,620	\$ 1,053,782	\$ 568,500,402	3				
4 ELK TWP	\$ 155,563,700	\$ 238,833,700	\$ 394,397,400		\$ 394,397,400	\$ 1,421,103	\$ 395,818,503	4				
5 FRANKLIN TWP	\$ 194,855,700	\$ 608,401,200	\$ 803,256,900	\$ 1,725,400	\$ 801,531,500	\$ 2,676,260	\$ 804,207,760	5				
6 GLASSBORO BORO	\$ 208,086,600	\$ 466,788,600	\$ 674,875,200	\$ 902,300	\$ 673,972,900	\$ 3,619,316	\$ 677,592,216	6				
7 GREENWICH TWP	\$ 84,999,951	\$ 462,488,950	\$ 547,488,901		\$ 547,488,901	\$ 81,389,895	\$ 628,878,796	7				
8 HARRISON TWP	\$ 204,721,200	\$ 618,323,700	\$ 823,044,900		\$ 823,044,900	\$ 2,362,052	\$ 825,406,952	8				
9 LOGAN TWP	\$ 119,097,100	\$ 508,989,790	\$ 628,086,890		\$ 628,086,890	\$ 1,638,069	\$ 629,724,959	9				
10 MANTUA TWP	\$ 197,782,200	\$ 566,336,400	\$ 764,118,600	\$ 965,800	\$ 763,152,800	\$ 2,246,773	\$ 765,399,573	10				
11 MONROE TWP	\$ 812,858,200	\$ 2,061,230,100	\$ 2,874,088,300	\$ 2,132,220	\$ 2,871,956,080	\$ 9,293,958	\$ 2,881,250,038	11				
12 NATIONAL PARK BORO	\$ 24,626,700	\$ 73,734,800	\$ 98,361,500		\$ 98,361,500	\$ 89,176	\$ 98,450,676	12				
13 NEWFIELD BORO	\$ 39,775,900	\$ 102,806,600	\$ 142,582,500		\$ 142,582,500	\$ 367,428	\$ 142,949,928	13				
14 PAULSBORO BORO	\$ 42,748,700	\$ 204,668,455	\$ 247,417,155		\$ 247,417,155	\$ 1,161,376	\$ 248,578,531	14				
15 PITMAN BORO	\$ 108,263,000	\$ 274,837,800	\$ 383,100,800	\$ 133,300	\$ 382,967,500	\$ 362,196	\$ 383,329,696	15				
16 SOUTH HARRISON TWP	\$ 55,454,500	\$ 173,985,900	\$ 229,440,400		\$ 229,440,400	\$ 581,640	\$ 230,022,040	16				
17 SWEDESBORO BORO	\$ 21,307,300	\$ 66,039,900	\$ 87,347,200		\$ 87,347,200	\$ 1,122,898	\$ 88,470,098	17				
18 WASHINGTON TWP	\$ 759,482,800	\$ 1,832,922,300	\$ 2,592,405,100	\$ 13,337,500	\$ 2,579,067,600	\$ 4,206,655	\$ 2,583,274,255	18				
19 WENONAH BORO	\$ 130,193,000	\$ 166,991,000	\$ 297,174,000		\$ 297,174,000	\$ 294,323	\$ 297,468,323	19				
20 WEST DEPTFORD TWP	\$ 382,762,800	\$ 1,092,709,900	\$ 1,475,472,700	\$ 46,914,200	\$ 1,428,558,500	\$ 33,319,027	\$ 1,461,877,527	20				
21 WESTVILLE BORO	\$ 39,562,800	\$ 122,564,600	\$ 162,127,400	\$ 507,900	\$ 161,619,500	\$ 236,623	\$ 161,856,123	21				
22 WOODBURY CITY	\$ 119,447,900	\$ 258,196,700	\$ 377,644,600	\$ 3,127,100	\$ 374,517,500	\$ 2,688,725	\$ 377,206,225	22				
23 WOODBURY HGTS BORO	\$ 49,143,400	\$ 145,345,900	\$ 194,489,300		\$ 194,489,300	\$ 309,055	\$ 194,798,355	23				
24 WOOLWICH TWP	\$ 123,011,500	\$ 493,423,700	\$ 616,435,200		\$ 616,435,200	\$ 1,409,722	\$ 617,844,922	24				
TOTAL	\$ 4,550,009,451	\$ 12,453,822,175	\$ 17,003,831,626	\$ 70,225,620	\$ 16,933,606,006	\$ 156,704,063	\$ 17,090,310,069					

2009 ABSTRACT OF RATABLES COUNTY OF GLOUCESTER

7	8	9		10		11
		(a)	(b)	EQUALIZATION		
				(a)	(b)	
General Tax Rate to Apply per \$100 Valuation	County Equalization Table Average Ratio of Assessed to True Value of Real Property (R.S. 54:3-17 to R.S. 54:3-19)	True Value of Expired "UEZ" (Urban Enterprise Zone) Abatements	True Value of Class II Railroad Property (C. 139, L. 1966)	Amounts Deducted Under R.S. 54:3-17 to 19	Amounts Added Under R.S. 54:3-17 to 19	Net Valuation on Which County Taxes are Apportioned (Col. 6+9a+9b-10a+10b)
1	4.909	53.72		\$ -	\$ 247,508,933	\$ 533,425,806
2	3.963	54.81		\$ -	\$ 1,440,037,881	\$ 3,181,525,179
3	4.131	51.03		\$ -	\$ 546,085,334	\$ 1,114,585,736
4	2.298	101.02		\$ (3,152,593)	\$ -	\$ 392,665,910
5	4.034	52.11		\$ -	\$ 739,331,901	\$ 1,543,539,661
6	5.245	56.09		\$ -	\$ 543,177,648	\$ 1,220,769,864
7	3.705	55.93		\$ -	\$ 449,458,936	\$ 1,078,337,732
8	3.843	53.55		\$ -	\$ 715,786,068	\$ 1,541,193,020
9	3.404	53.29		\$ -	\$ 554,014,292	\$ 1,183,739,251
10	4.808	49.02		\$ -	\$ 796,216,776	\$ 1,561,616,349
11	2.675	92.90		\$ -	\$ 224,537,229	\$ 3,105,787,267
12	5.896	51.95		\$ -	\$ 91,203,939	\$ 189,654,615
13	2.251	105.42		\$ (6,470,904)	\$ -	\$ 136,479,024
14	4.844	54.95		\$ -	\$ 207,455,323	\$ 456,033,854
15	5.228	50.50		\$ -	\$ 379,931,024	\$ 763,260,720
16	3.577	60.02		\$ -	\$ 155,253,171	\$ 385,275,211
17	6.149	47.69		\$ -	\$ 98,951,844	\$ 187,421,942
18	4.883	48.44		\$ -	\$ 2,762,944,805	\$ 5,346,219,060
19	2.499	105.44		\$ (15,179,135)	\$ -	\$ 282,289,188
20	4.133	50.92		\$ -	\$ 1,395,137,877	\$ 2,857,015,404
21	5.330	55.98		\$ -	\$ 128,608,219	\$ 290,464,342
22	6.287	51.06		\$ -	\$ 363,840,326	\$ 741,046,551
23	4.523	63.31		\$ -	\$ 114,182,769	\$ 308,981,124
24	4.746	49.70		\$ -	\$ 626,445,483	\$ 1,244,290,405
				\$ -	\$ (24,802,632)	\$ 29,645,617,215
				\$ -	\$ 12,580,109,778	\$ 29,645,617,215

2009 ABSTRACT OF RATABLES COUNTY OF GLOUCESTER

12

APPORTIONMENT OF TAXES

Section A

I Total County Taxes Apportioned (Including Total Net Adjustments)	II Adjustments Resulting From				III Net County Taxes Apportioned (12A1 + 12AII)	IV Municipal Budget State Aid (R.S. 52:27D-118:40)	V Net County Taxes Apportioned Less Municipal Budget State Aid (Col. III - IV)	
	(a) County Equalization Table Appeals (R.S. 54:51A-4)		(b) Appeals and Corrected Errors (R.S. 54:4-9; R.S. 54:4-53)					
	DEDUCT OVERPAYMENT	ADD UNDERPAYMENT	DEDUCT OVERPAYMENT	ADD UNDERPAYMENT				
1	\$ 2,717,748.21		\$ 715.01	\$ -	\$ 2,717,033.20		\$ 2,717,033.20	1
2	\$ 16,209,535.14		\$ 35,311.63	\$ -	\$ 16,174,223.51		\$ 16,174,223.51	2
3	\$ 5,678,696.74		\$ 13,325.02	\$ -	\$ 5,665,371.72		\$ 5,665,371.72	3
4	\$ 2,000,591.39		\$ 4,316.00	\$ -	\$ 1,996,275.39		\$ 1,996,275.39	4
5	\$ 7,864,171.73		\$ 15,097.70	\$ -	\$ 7,849,074.03		\$ 7,849,074.03	5
6	\$ 6,219,693.67		\$ 8,254.11	\$ -	\$ 6,211,439.56		\$ 6,211,439.56	6
7	\$ 5,494,016.98		\$ 136.22	\$ -	\$ 5,493,880.76		\$ 5,493,880.76	7
8	\$ 7,852,215.84		\$ 10,935.49	\$ -	\$ 7,841,280.35		\$ 7,841,280.35	8
9	\$ 6,031,026.60		\$ -	\$ 105,697.00	\$ 6,136,723.60		\$ 6,136,723.60	9
10	\$ 7,956,270.55		\$ 2,108.49	\$ -	\$ 7,954,162.06		\$ 7,954,162.06	10
11	\$ 15,823,658.46		\$ 35,386.09	\$ -	\$ 15,788,272.37		\$ 15,788,272.37	11
12	\$ 966,270.25		\$ 204.37	\$ -	\$ 966,065.88		\$ 966,065.88	12
13	\$ 695,346.23		\$ 2,334.53	\$ -	\$ 693,011.70		\$ 693,011.70	13
14	\$ 2,323,444.37		\$ 902,403.36	\$ -	\$ 1,421,041.01		\$ 1,421,041.01	14
15	\$ 3,888,732.84		\$ 164.01	\$ -	\$ 3,888,568.83		\$ 3,888,568.83	15
16	\$ 1,962,936.55		\$ 1,162.09	\$ -	\$ 1,961,774.46		\$ 1,961,774.46	16
17	\$ 954,895.02		\$ 397.58	\$ -	\$ 954,497.44		\$ 954,497.44	17
18	\$ 27,238,422.08		\$ 38,756.60	\$ -	\$ 27,199,665.48		\$ 27,199,665.48	18
19	\$ 1,438,233.63		\$ 12,187.79	\$ -	\$ 1,426,045.84		\$ 1,426,045.84	19
20	\$ 14,556,192.07		\$ 1,960,529.20	\$ -	\$ 12,595,662.87		\$ 12,595,662.87	20
21	\$ 1,479,885.18		\$ 221.14	\$ -	\$ 1,479,664.04		\$ 1,479,664.04	21
22	\$ 3,775,554.00		\$ 114.36	\$ -	\$ 3,775,439.64		\$ 3,775,439.64	22
23	\$ 1,574,226.23		\$ -	\$ -	\$ 1,574,226.23		\$ 1,574,226.23	23
24	\$ 6,339,526.96		\$ 2,926.93	\$ -	\$ 6,336,600.03		\$ 6,336,600.03	24
	\$ 151,041,290.72	\$ -	\$ 3,046,987.72	\$ 105,697.00	\$ 148,100,000.00		\$ 148,100,000.00	
			\$ 2,941,290.72					

2009 ABSTRACT OF RATABLES COUNTY OF GLOUCESTER

REAL PROPERTY EXEMPT FROM TAXATION


	(a) Public School Property	(b) Other School Property	(c) Public Property	(d) Church and Charitable Property	(e) Cemeteries and Gravyards	(f) Other Exemptions Not Included in Foregoing Classifications	(g) Total Amount of Real Property Exempt From Taxation (a+b+c+d+e+f)
1	\$ 22,612,600	\$ -	\$ 15,402,600	\$ 6,083,600	\$ 478,400	\$ 5,247,300	\$ 49,824,500
2	\$ 31,812,600	\$ 63,571,700	\$ 39,266,000	\$ 21,478,800	\$ 407,700	\$ 23,908,000	\$ 180,444,800
3	\$ 2,865,600	\$ 7,024,000	\$ 15,215,450	\$ 5,324,200	\$ 1,627,700	\$ 4,379,900	\$ 36,436,850
4	\$ 3,848,200	\$ -	\$ 9,413,200	\$ 6,557,100	\$ 447,800	\$ 5,147,300	\$ 25,413,600
5	\$ 40,234,300	\$ 585,500	\$ 15,357,600	\$ 12,653,200	\$ 295,000	\$ 13,359,400	\$ 82,485,000
6	\$ 35,453,000	\$ 43,267,220	\$ 34,818,000	\$ 22,116,300	\$ 3,286,600	\$ 112,759,600	\$ 251,700,720
7	\$ 13,620,900	\$ 950,800	\$ 9,368,800	\$ 3,226,100	\$ 25,000	\$ 3,635,600	\$ 30,827,200
8	\$ 23,460,300	\$ 20,607,600	\$ 19,914,400	\$ 7,429,500	\$ 110,300	\$ 14,358,700	\$ 85,880,800
9	\$ 233,500	\$ -	\$ 13,402,900	\$ 1,877,000	\$ 38,400	\$ 4,968,900	\$ 20,520,700
10	\$ 23,927,400	\$ 9,774,200	\$ 23,581,000	\$ 15,460,500	\$ 253,100	\$ 9,617,100	\$ 82,613,300
11	\$ 86,809,500	\$ -	\$ 53,651,200	\$ 50,352,800	\$ 544,300	\$ 9,603,600	\$ 200,961,400
12	\$ 3,494,800	\$ -	\$ 10,646,300	\$ 1,597,100	\$ -	\$ 2,733,800	\$ 18,472,000
13	\$ 2,706,500	\$ -	\$ 2,898,100	\$ 5,456,900	\$ 251,300	\$ 553,900	\$ 11,866,700
14	\$ 11,121,600	\$ 1,589,200	\$ 7,218,700	\$ 5,164,900	\$ -	\$ 7,540,600	\$ 32,635,000
15	\$ 24,283,600	\$ -	\$ 12,332,400	\$ 21,508,350	\$ -	\$ 1,548,800	\$ 59,673,150
16	\$ 2,200,100	\$ -	\$ 3,127,900	\$ 853,200	\$ -	\$ 4,310,000	\$ 10,491,200
17	\$ 9,493,500	\$ -	\$ 2,203,100	\$ 3,386,200	\$ -	\$ 244,300	\$ 15,327,100
18	\$ 48,349,300	\$ 3,008,400	\$ 58,710,000	\$ 47,009,700	\$ 1,181,900	\$ 35,677,600	\$ 193,936,900
19	\$ 2,550,000	\$ -	\$ 6,121,000	\$ 4,560,000	\$ -	\$ 1,386,000	\$ 14,617,000
20	\$ 24,137,100	\$ 1,489,200	\$ 105,065,500	\$ 5,286,500	\$ 663,800	\$ 27,119,700	\$ 163,761,800
21	\$ 5,113,400	\$ -	\$ 4,944,000	\$ 6,052,300	\$ -	\$ 1,811,800	\$ 17,921,500
22	\$ 17,871,400	\$ 3,257,000	\$ 34,349,400	\$ 52,686,500	\$ 106,800	\$ 38,604,500	\$ 146,875,600
23	\$ 22,415,200	\$ -	\$ 4,371,200	\$ 7,805,400	\$ -	\$ 2,743,400	\$ 37,335,200
24	\$ 34,847,800	\$ -	\$ 4,750,900	\$ 532,000	\$ 439,800	\$ 3,544,000	\$ 44,114,500
	\$ 493,462,200	\$ 155,124,820	\$ 506,129,650	\$ 314,458,150	\$ 10,157,900	\$ 334,803,800	\$ 1,814,136,520

**2009 ABSTRACT OF RATABLES COUNTY OF GLOUCESTER
CERTIFICATION**

TOTAL AMOUNT OF MISCELLANEOUS REVENUES (INCLUDING SURPLUS REVENUES APPROPRIATED) FOR THE SUPPORT OF THE COUNTY BUDGET	\$52,341,946.00
RATE PER \$100 TO BE APPLIED TO COL. 11 FOR APPORTIONMENT OF COUNTY TAXES	0.50948945
NET COUNTY TAXES APPORTIONED (12.A.III)	148,100,000.00
* ADJUSTMENTS (NET TOTAL - 12.A.II)	2,941,290.72
TOTAL COUNTY TAXES APPORTIONED (INCLUDING ADJUSTMENTS - TOTAL 12.A.I)	151,041,290.72
* - NET OVERPAYMENTS ARE ADDED TO THE NET TAXES APPORTIONED NET UNDERPAYMENTS ARE DEDUCTED FROM THE NET TAXES APPORTIONED	
RATE PER \$100 TO BE APPLIED TO COL. 11 FOR APPORTIONMENT OF LIBRARY TAXES	0.04096769
RATE PER \$100 TO BE APPLIED TO COL. 11 FOR APPORTIONMENT OF CTY OPEN SPACE TAXES	0.04000000


GLOUCESTER COUNTY BOARD OF TAXATION


ATTEST: 
Edward J. Durak, County Tax Administrator


Lou Sebastiani, President

Bradley A. Blabaugh, Commissioner


Rocco A. Ficara, Commissioner


John J. Gentile, Commissioner
Matthew Huesser, Commissioner



Gary M. Schwartz, Treasurer

I hereby certify this to be a true copy of the Abstract of Ratables and Exemptions for the County of GLOUCESTER, State of New Jersey for the year 2009 filed with me by the GLOUCESTER County Board of Taxation.

OVERALL COUNTY TAX RATES

THE DEBITS AND CREDITS FOUND BELOW ARE			
	SUM OF NET VALUATIONS ON WHICH COUNTY TAXES ARE APORIONED (COL 11, ABSTRACT OF TAXES APORIONED FOR PARTICIPATING MUNICIPALITIES	COLUMN A	AND UNDERPAYMENTS OF PRIOR YEAR TAXES AS RESULT OF BOTH COUNTY AND STATE TAX APPEAL JUDGMENTS.
OVERALL COUNTY TAX RATES	TOTAL TAXES APORIONED	COLUMN B	COLUMN C (COL. B / COL. A)
			COUNTRY BUDGET \$ 148,100,000.00 CREDIT \$ 2,941,290.72 DEBIT \$ 151,041,290.72 TAXES APPORTION \$ 29,645,617,215 \$ 151,041,290.72
			LIBRARY BUDGET \$ 4,543,396.00 CREDIT \$ (4,816.57) DEBIT \$ 4,538,579.43 TAXES APPORTION \$ 11,078,435,989 \$ 4,538,579.43
			HEALTH BUDGET \$ 1.00 CREDIT \$ - DEBIT \$ - TAXES APPORTION \$ 1 \$ -
			OPEN SPACE BUDGET \$ 11,858,246.20 CREDIT \$ - DEBIT \$ 11,858,246.20 TAXES APPORTION \$ 29,645,617,215 \$ 11,858,246.20
			COUNTY Percentage Level of Taxable Value of Real Property is 100%

ADDENDUM #1 TO ABSTRACT OF RATABLES FOR GLOUCESTER COUNTY

TOTAL TAXABLE VALUE OF PARTIAL EXEMPTIONS AND ABATEMENTS (COL. 3)

	9	10	11	12	13	14	15	16	
	DWELLING ABATEMENT Chapter 441 P.L. 1991	DWELLING EXEMPTION Chapter 441 P.L. 1991	NEW DWELL /CONVERSION ABATEMENT Chapter 441 P.L. 1991	NEW DWELL /CONVERSION EXEMPTION Chapter 441 P.L. 1991	MULTI DWELL /CONVERSION ABATEMENT Chapter 441 P.L. 1991	MULTI DWELL /CONVERSION EXEMPTION Chapter 441 P.L. 1991	COMMERCIAL / INDUSTRIAL EXEMPTION Chapter 441 P.L. 1991	TOTAL ASSESSED VALUE AS REFLECTED IN COLUMN 3 OF THE ABSTRACT OF RATABLES	Taxing District
1	-	479,900	-	-	-	-	-	\$ 479,900	CLAYTON BORO
2	-	-	-	-	-	-	-	\$ -	DEPTFORD TWP
3	-	-	-	-	-	-	-	\$ -	EAST GREENWICH TM
4	-	-	-	-	-	-	-	\$ -	ELK TWP
5	-	-	-	-	-	-	1,725,400	\$ 1,725,400	FRANKLIN TWP
6	-	577,100	-	-	-	-	325,200	\$ 902,300	GLASSBORO BORO
7	-	-	-	-	-	-	-	\$ -	GREENWICH TWP
8	-	-	-	-	-	-	-	\$ -	HARRISON TWP
9	-	-	-	-	-	-	-	\$ -	LOGAN TWP
10	-	965,800	-	-	-	-	-	\$ 965,800	MANTUA TWP
11	-	-	-	-	-	-	2,132,220	\$ 2,132,220	MONROE TWP
12	-	-	-	-	-	-	-	\$ -	NATIONAL PARK BORO
13	-	-	-	-	-	-	-	\$ -	NEWFIELD BORO
14	-	-	-	-	-	-	-	\$ -	PAULSBORO BORO
15	-	133,300	-	-	-	-	-	\$ 133,300	PITMAN BORO
16	-	-	-	-	-	-	-	\$ -	SOUTH HARRISON TWP
17	-	-	-	-	-	-	-	\$ -	SWEDESBORO BORO
18	-	-	-	-	-	-	13,337,500	\$ 13,337,500	WASHINGTON TWP
19	-	-	-	-	-	-	-	\$ -	WENONAH BORO
20	-	1,576,500	-	-	-	-	-	\$ 46,914,200	WEST DEPTFORD TWP
21	-	490,300	-	-	-	-	17,600	\$ 507,900	WESTVILLE BORO
22	-	1,208,500	-	-	-	-	1,918,600	\$ 3,127,100	WOODBURY CITY
23	-	-	-	-	-	-	-	\$ -	WOODBURY HGTS BO
24	-	-	-	-	-	-	-	\$ -	WOOLWICH TWP
	\$ -	\$ 5,431,400	\$ -	\$ -	\$ -	\$ -	\$ 19,456,520	\$ 70,225,620	

ADDENDUM #2 TO ABSTRACT OF RATABLES FOR GLOUCESTER COUNTY

Taxing District	1	2	3	4	5				
	C.12 PL1977 IN LIEU OF TAX	NJ HOUSING FINANCE AGENCY	URBAN RENEWAL	OTHER	TOTAL				
1 CLAYTON BORO	-	-	-	-	-				
2 DEPTFORD TWP	-	-	-	-	-				
3 EAST GREENWICH TWP	-	-	-	-	-				
4 ELK TWP	-	-	-	-	-				
5 FRANKLIN TWP	-	-	-	-	-				
6 GLASSBORO BORO	-	-	-	-	-				
7 GREENWICH TWP	-	-	-	-	-				
8 HARRISON TWP	-	-	-	-	-				
9 LOGAN TWP	-	-	-	-	-				
10 MANTUA TWP	-	-	-	-	-				
11 MONROE TWP	-	-	-	-	-				
12 NATIONAL PARK BORO	-	-	-	-	-				
13 NEWFIELD BORO	-	-	-	-	-				
14 PAULSBORO BORO	-	-	-	-	-				
15 PITMAN BORO	-	-	-	-	-				
16 SOUTH HARRISON TWP	-	-	-	-	-				
17 SWEDESBORO BORO	-	-	-	-	-				
18 WASHINGTON TWP	-	-	-	-	-				
19 WENONAH BORO	-	-	-	-	-				
20 WEST DEPTFORD TWP	-	-	-	-	-				
21 WESTVILLE BORO	-	-	-	-	-				
22 WOODBURY CITY	-	-	-	-	-				
23 WOODBURY HGTS BOR	-	-	-	-	-				
24 WOOLWICH TWP	-	-	-	-	-				

\$ - \$ - \$ - \$ - \$ - \$ -

ADDENDUM #3 TO ABSTRACT OF RATABLES FOR GLOUCESTER COUNTY

	State Aid Adjustment for BPP			REAP Distribution Summary		
	1 COUNTY (12AV)	2 SCHOOL (12AV)	3 MUNICIPAL (12AV)	4 ELIGIBLE PROPERTY ASSESSMENTS	5 R.E.A.P. AID	6 TAX RATE CREDIT
Taxing District						
1 CLAYTON BORO	-	-	-	-	-	-
2 DEPTFORD TWP	-	-	-	-	-	-
3 EAST GREENWICH TWP	-	-	-	-	-	-
4 ELK TWP	-	-	-	-	-	-
5 FRANKLIN TWP	-	-	-	278,039,000	73,755	0.026
6 GLASSBORO BORO	-	100,994	-	-	-	-
7 GREENWICH TWP	-	-	-	-	-	-
8 HARRISON TWP	-	-	-	-	-	-
9 LOGAN TWP	-	-	-	-	-	-
10 MANTUA TWP	-	-	-	-	-	-
11 MONROE TWP	-	-	-	-	-	-
12 NATIONAL PARK BORO	-	-	-	-	-	-
13 NEWFIELD BORO	-	-	-	-	-	-
14 PAULSBORO BORO	-	-	-	-	-	-
15 PITMAN BORO	-	-	-	-	-	-
16 SOUTH HARRISON TWP	-	-	-	-	-	-
17 SWEDESBORO BORO	-	20,794	-	-	-	-
18 WASHINGTON TWP	-	-	-	-	-	-
19 WENONAH BORO	-	-	-	-	-	-
20 WEST DEPTFORD TWP	-	-	-	-	-	-
21 WESTVILLE BORO	-	-	-	-	-	-
22 WOODBURY CITY	-	-	-	-	-	-
23 WOODBURY HGTS BORO	-	-	-	-	-	-
24 WOOLWICH TWP	-	-	-	-	-	-
	\$ -	\$ -	\$ 121,788	\$ 278,039,000	\$ -	\$ 73,755

2009 GLOUCESTER COUNTY ABSTRACT OF RATABLES
County Percentage Level of Taxable Value of Real Property is 100%

2009 Regional School Levies

Clearview Regional: Harrison Township – Mantua Township	\$ 16,876,664.00
Gateway Regional: National Park – Wenonah Boro. – Westville Boro. – Woodbury Hts. Boro.	\$ 8,986,880.30
Kingsway Regional: E. Greenwich Twp. – S. Harrison Twp. – Swedesboro Borough – Woolwich Twp.	\$ 15,407,692.15
Delsea Regional: Elk Township – Franklin Township	\$ 11,491,073.00

2009 Fire Tax Rates Per \$100 of Assessed Valuation

District	Valuation	Appropriation	Rate
DEPTFORD TWP.	1,741,487,298	4,151,001	.239
FRANKLIN TWP.			
Franklinville (F01)	194,983,502	456,421	.235
Malaga (F02)	174,221,177	355,258	.204
Janvier (F03)	148,724,589	239,288	.161
Forest Grove (F04)	170,111,915	407,139	.240
Star Cross (F05)	116,166,576	196,801	.170
HARRISON TWP.	825,406,952	1,231,800	.150
MANTUA TOWNSHIP	765,399,573	765,397	.100
WASHINGTON TWP.	2,583,274,255	5,028,809	.195
WESTVILLE BORO.	161,856,123	302,356	.187

2009 BREAKDOWN of GENERAL TAX RATES

TAXING DISTRICT	County Tax	Library Tax	Open Space Tax	School Tax	Regional School	Local Open Space	Local Purpose Tax	R.E.A.P. Rate	Total Tax Rate	Ratio To True Value
1. Clayton Borough	0.951	0.077	0.074	2.506	0	0	1.301		4.909	53.72
2. Deptford Township	0.929	0	0.073	1.99	0	0	0.971		3.963	54.81
3. East Greenwich Twp.	0.997	0.081	0.078	1.527	1.074	0.030	0.344		4.131	51.03
4. Elk Township	0.505	0.041	0.040	0.588	0.575	0.010	0.539	** .026	2.298	101.02
5. Franklin Township	0.977	0	0.077	1.014	1.146	0.010	0.810		4.034	52.11
6. Glassboro Borough	0.917	0.074	0.072	2.539	0	0	1.643		5.245	56.09
7. Greenwich Township	0.874	0.071	0.068	1.465	0	0	1.227		3.705	55.93
8. Harrison Township	0.95	0.077	0.075	1.318	1.03	0.060	0.333		3.843	53.55
9. Logan Township	0.975	0.079	0.077	1.928		0.010	0.335		3.404	53.29
10. Mantua Township	1.04	0.084	0.082	1.569	1.094	0.020	0.919		4.808	49.02
11. Monroe Township R	0.548	0	0.044	1.405	0	0.010	0.668		2.675	92.90
12. National Park Borough	0.982	0.079	0.078	1.772	1.551	0.000	1.434		5.896	51.95
13. Newfield Borough R	0.485	0.039	0.039	1.182	0.000	0.000	0.506		2.251	105.42
14. Paulsboro Borough	0.572	0.000	0.060	1.974	0.000	0.000	2.238		4.844	54.95
15. Pitman Borough	1.015	0.000	0.080	2.893	0.000	0.000	1.240		5.228	50.50
16. South Harrison Township	0.853	0.069	0.067	1.404	1.008	0.010	0.166		3.577	60.02
17. Swedesboro Borough	1.079	0.087	0.085	1.855	1.304	0.000	1.739		6.149	47.69
18. Washington Township	1.053	0.000	0.083	2.786	0.000	0.020	0.941		4.883	48.44
19. Wenonah Borough R	0.480	0.000	0.038	0.745	0.655	0.000	0.581		2.499	105.44
20. West Deptford Township	0.862	0.000	0.074	1.880	0.000	0.020	1.297		4.133	50.92
21. Westville Borough	0.915	0.000	0.072	1.117	1.690	0.000	1.536		5.330	55.98
22. Woodbury City	1.001	0.000	0.079	2.981	0.000	0.000	2.226		6.287	51.06
23. Woodbury Heights	0.809	0.065	0.064	1.011	1.423	0.000	1.151		4.523	63.31
24. Woolwich Township	1.026	0.083	0.081	1.908	0.943	0.050	0.655		4.746	49.70

FIRE RATES	FIRE	FRANKLIN
Deptford	0.239	F01 0.235
Harrison	0.150	F02 0.204
Mantua	0.100	F03 0.161
Washington	0.195	F04 0.240
Westville	0.187	F05 0.170

REAP **.026 ELK
 If REAP qualified minus .026
 from general rate of 2.298
 REAP qualified tax rate 2.272

2009 AVERAGE RESIDENTIAL ASSESSMENT WITH EQ NUMBERS

Column 6
on

Dist	Taxing Districts	RESIDENTIAL		AVERAGE		NET VALUATION		2009 RATIO	NET COUNTY
		LINE ITEMS	ASSESSMENT	ASSESSMENT	ASSESSMENT	TAXABLE	APPORTIONED		
0801	CLAYTON	2,503	243,441,500	97,260	285,916,873	53.72	533,425,806		
0802	DEPTFORD	9,890	1,121,758,900	113,424	1,741,487,298	54.81	3,181,525,179		
0803	EAST GREENWICH	2,901	486,601,720	167,736	568,500,402	51.03	1,114,585,736		
0804	ELK	1,346	311,873,900	231,704	395,818,503	101.02	392,665,910		
0805	FRANKLIN	5,517	674,513,800	122,261	804,207,760	52.11	1,543,539,661		
0806	GLASSBORO	4,694	505,855,400	107,766	677,592,216	56.09	1,220,769,864		
0807	GREENWICH	1,838	187,150,250	101,823	628,878,796	55.93	1,078,337,732		
0808	HARRISON	3,617	728,280,000	201,349	825,406,952	53.55	1,541,193,020		
0809	LOGAN	2,071	219,312,700	105,897	629,724,959	53.29	1,183,739,251		
0810	MANTUA	5,290	644,079,700	121,754	765,399,573	49.02	1,561,616,349		
0811	MONROE	10,525	2,408,347,500	228,822	2,881,250,038	92.90	3,105,787,267		
0812	NATIONAL PARK	1,087	91,800,100	84,453	98,450,676	51.95	189,654,615		
0813	NEWFIELD	585	119,986,300	205,105	142,949,928	105.42	136,479,024		
0814	PAULSBORO	1,980	141,247,200	71,337	248,578,531	54.95	456,033,854		
0815	PITMAN	3,001	327,629,400	109,173	383,329,696	50.50	763,260,720		
0816	SOUTH HARRISON	880	184,090,000	209,193	230,022,040	60.02	385,275,211		
0817	SWEDESBORO	726	69,283,500	95,432	88,470,098	47.69	187,421,942		
0818	WASHINGTON	16,114	2,092,663,100	129,866	2,583,274,255	48.44	5,346,219,060		
0819	WENONAH	819	289,447,000	353,415	297,468,323	105.44	282,289,188		
0820	WEST DEPTFORD	6,683	787,418,500	117,824	1,461,877,527	50.92	2,857,015,404		
0821	WESTVILLE	1,396	121,518,000	87,047	161,856,123	55.98	290,464,342		
0822	WOODBURY	2,923	268,462,400	91,845	377,206,225	51.06	741,046,551		
0823	WOODBURY HEIGHTS	1,076	153,800,500	142,937	194,798,355	63.31	308,981,124		
0824	WOOLWICH	2,814	516,194,900	183,438	617,844,922	49.70	1,244,290,405		
TAX BOARD		90,276	12,694,756,270	140,622	17,090,310,069		29,645,617,215		

2009 ASSESSMENT TOTALS BROKEN DOWN BY PROPERTY CLASS

<u>Dist</u>	<u>Taxing Districts</u>	<u>VACANT LAND</u>	<u>RESIDENTIAL</u>	<u>FARM REG.</u>	<u>QFARM</u>	<u>COMMERCIAL</u>	<u>INDUSTRIAL</u>	<u>APARTMENT</u>	<u>TOTAL</u>
0801	CLAYTON	7,602,800	243,441,500	1,707,000	554,900	13,738,600	11,957,000	6,222,700	285,224,500
0802	DEPTFORD	39,710,700	1,121,758,900	6,180,900	417,100	505,689,460	10,001,000	53,567,600	1,737,325,660
0803	EAST GREENWICH	20,274,050	486,601,720	15,097,500	2,548,250	28,096,200	13,029,300	1,799,600	567,446,620
0804	ELK	23,663,000	311,873,900	25,622,600	4,369,000	27,731,500	1,137,400	1,969,800	394,397,400
0805	FRANKLIN	24,893,100	674,513,800	33,593,800	5,128,100	61,432,900	8,641,200	28,758,300	801,531,500
0806	GLASSBORO	22,727,000	505,855,400	1,817,100	146,500	106,027,400	322,704,264	410,300	673,972,900
0807	GREENWICH	8,669,287	187,150,250	754,000	478,000	27,320,800	42,036,700	4,531,500	547,486,901
0808	HARRISON	27,824,900	728,280,000	18,219,200	2,152,600	42,036,700	327,547,190	127,200	823,044,900
0809	LOGAN	13,725,300	219,312,700	5,234,600	3,203,300	58,936,600	7,187,200	1,672,000	628,086,890
0810	MANTUA	16,329,000	644,079,700	14,380,700	1,225,800	78,278,400	13,399,400	34,944,700	763,152,800
0811	MONROE	88,189,600	2,408,347,500	30,093,700	2,193,200	294,787,980	4,392,100	635,800	2,871,956,080
0812	NATIONAL PARK	1,533,500	91,800,100	1,788,800	158,400	8,387,600	5,912,800	870,200	142,582,500
0813	NEWFIELD	5,478,400	119,986,300	141,241,200	19,000	30,704,700	86,716,600	6,867,500	247,417,155
0814	PAULSBORO	3,625,600	141,241,200	189,700	13,000	22,944,400	22,074,500	8,165,500	382,967,500
0815	PITMAN	1,951,000	327,629,400	27,418,300	2,675,100	8,322,300	902,800	1,000,700	229,440,400
0816	SOUTH HARRISON	6,934,700	184,090,000	-	612,200	403,761,300	6,167,100	39,674,000	2,579,067,600
0817	SWEDESBORO	2,670,600	69,283,500	4,611,700	354,200	5,407,000	258,576,000	38,641,000	1,428,558,500
0818	WASHINGTON	31,578,200	2,092,663,100	1,272,200	31,224,250	2,223,659,340	1,125,368,154	261,285,700	16,933,606,006
0819	WENONAH	2,320,000	289,447,000	-	0,00184	5,407,000	6,167,100	39,674,000	297,174,000
0820	WEST DEPTFORD	28,303,200	787,418,200	1,272,200	354,200	306,203,400	258,576,000	38,641,000	1,428,558,500
0821	WESTVILLE	1,389,900	121,518,000	-	0,00184	13,909,100	18,484,800	6,317,700	161,619,500
0822	WOODBURY	3,929,900	268,462,400	-	0,00184	88,116,300	2,017,800	11,991,100	374,517,500
0823	WOODBURY HEIGHTS	2,494,600	153,800,500	14,172,700	4,975,600	28,775,200	8,911,800	507,200	194,489,300
0824	WOOLWICH	23,310,900	516,194,900	14,172,700	4,975,600	45,169,800	-	12,611,300	616,435,200
	<u>TOTALS</u>	<u>409,129,237</u>	<u>12,694,749,970</u>	<u>202,154,500</u>	<u>31,224,250</u>	<u>2,223,659,340</u>	<u>1,125,368,154</u>	<u>261,285,700</u>	<u>16,933,606,006</u>
	<u>PERCENT OF TOTAL</u>	<u>0.02416</u>	<u>0.74968</u>	<u>0.01194</u>	<u>0.00184</u>	<u>0.13132</u>	<u>0.06646</u>	<u>0.01543</u>	<u>1.00000</u>

2009 LINE ITEM TOTALS

Tax Board 10/15/09

<u>Dist</u>	<u>Taxing Districts</u>	<u>CLASS 1</u>	<u>CLASS 2</u>	<u>CLASS 3A</u>	<u>CLASS 3B</u>	<u>CLASS 4A</u>	<u>CLASS 4B</u>	<u>CLASS 4C</u>	<u>TOTAL</u>
0801	CLAYTON	567	2503	14	35	78	14	9	3,220
0802	DEPTFORD	1843	9890	58	131	340	28	14	12,304
0803	EAST GREENWICH	677	2901	96	220	65	23	7	3,989
0804	ELK	513	1346	108	259	58	1	0	2,285
0805	FRANKLIN	1075	5517	291	703	304	0	8	7,898
0806	GLASSBORO	1015	4694	13	34	251	9	30	6,046
0807	GREENWICH	189	1838	8	43	60	19	3	2,160
0808	HARRISON	556	3617	101	233	111	0	3	4,621
0809	LOGAN	492	2071	51	187	69	96	1	2,967
0810	MANTUA	454	5290	87	176	162	7	3	6,179
0811	MONROE	1902	10525	141	332	412	15	14	13,341
0812	NATIONAL PARK	117	1087	0	0	33	0	4	1,241
0813	NEWFIELD	127	585	7	15	31	9	2	776
0814	PAULSBORO	218	1980	0	1	127	14	12	2,352
0815	PITMAN	57	3001	1	3	133	4	10	3,209
0816	SOUTH HARRISON	193	880	136	213	16	0	0	1,438
0817	SWEDESBORO	159	726	0	0	79	4	8	976
0818	WASHINGTON	468	16114	31	74	786	12	10	17,495
0819	WENONAH	27	819	0	0	14	0	0	860
0820	WEST DEPTFORD	510	6683	10	40	291	14	11	7,559
0821	WESTVILLE	68	1396	0	0	94	42	10	1610
0822	WOODBURY	146	2923	0	0	290	3	21	3383
0823	WOODBURY HEIGHTS	115	1076	0	0	85	11	3	1290
0824	WOOLWICH	700	2814	104	249	74	0	1	3942
	<u>TOTALS</u>	<u>12188</u>	<u>90276</u>	<u>1257</u>	<u>2948</u>	<u>3963</u>	<u>325</u>	<u>184</u>	<u>111141</u>

CLASS 1 VACANT LAND
 CLASS 2 RESIDENTIAL
 CLASS 3A FARMLAND REG.
 CLASS 3B QFARM

CLASS 4A COMMERCIAL
 CLASS 4B INDUSTRIAL
 CLASS 4C APARTMENT

2009 Gloucester County Tax Collectors

Municipality	Address	Tax Collector	Telephone	Fax
Clayton Borough	125 N Delsea Drive, Clayton, NJ 08312	Donna Nestore	856-881-2882	856-881-0153
Deptford Township	1011 Cooper St, Deptford, NJ 08096	Joyce Michaels	856-845-5300	856-845-8804
East Greenwich Twp	159 Democrat Road, Mickleton, NJ 08056	Gail S. Capasso	856-423-0654	856-224-0296
Elk Township	667 Whig Lane Road, Monroeville, NJ 08343	Susan DeFrancesco	856-881-6525	856-881-5750
Franklin Township	1571 Delsea Drive, Franklinville, NJ 08322	Lawrence Nightlinger	856-694-1234	856-694-2823
Glassboro Borough	1 S. Main Street, Glassboro, NJ 08028	Rosemary Turner	856-881-9230	856-881-4248
Greenwich Township	420 Washington St, Gibbstown, NJ 08027	Barbara Hoffman	856-423-1793	856-423-2989
Harrison Township	114 Bridgeton Pike, Mullica Hill, NJ 08062	D. Michelle Mitchell	856-223-9053	856-478-2498
Logan Township	125 Main Street, Bridgeport, NJ 08014	Beth Walls	856-467-2323	856-467-1061
Mantua Township	401 Main Street, Mantua, NJ 08051	Alice Kellmyer	856-468-3898	856-464-1022
Monroe Township	125 Virginia Avenue, Williamstown, NJ 08094	Alma Alexander	856-728-9800	856-728-5670
National Park Borough	7 S Grove Avenue, National Park, NJ 08063	Catherine Couch	856-845-3891	856-845-0726
Newfield Borough	18 Catawba Avenue, Newfield, NJ 08344	Lawrence Nightlinger	856-697-1100	856-697-3014
Paulsboro Borough	1211 Delaware Street, Paulsboro, NJ 08066	Barbara Sockwell	856-423-1500	856-423-9117
Pitman Borough	110 s Broadway, Pitman, NJ 08071	Beth Walls	856-589-3522	856-589-6833
South Harrison Twp	PO Box 113, Harrisonville, NJ 08039	Maria Berkett	856-769-4433	856-769-8048
Swedesboro Borough	PO Box 56, Swedesboro, NJ 08085	Lois Demore	856-467-0202	856-467-5767
Washington Township	PO Box 1106, Turnersville, NJ 08012	Penny Carre-Morris	856-589-0520	856-589-9177
Wenonah Borough	1 S West Ave, POB 66, Wenonah, NJ .8090	Lorraine Roberts	856-468-5457	856-468-0390
West Deptford Twp	400 Crown Pt Rd, POB 89, Thorofare, NJ 08086	George Dammingier	856-845-4004	856-384-3066
Westville Borough	1035 Broadway, Westville, NJ 08093	Christine Helder	856-456-0030	856-742-8190
Woodbury City	PO Box 180, Woodbury, NJ 08096	Lorraine Roberts	856-845-1300	856-845-1309
Woodbury Hts	500 Elm Avenue, Woodbury Hts, NJ 08097	Sandy Kraus	856-848-2832	856-848-2381
Woolwich Township	121 Woodstown Rd, Woolwich Twp, NJ 08085	Mary Folker	856-467-2666	856-467-3545

Gloucester County Board of Taxation

Shady Lane Complex • 254 County House Road • Clarksboro, NJ 08020

856 - 384 - 6945

2009 Gloucester County Tax Assessors

Municipality	Address	Assessor	Telephone	Fax
Clayton Borough	125 N Delsea Drive, Clayton, NJ 08312	Greg Busa	856-881-2882	856-662-7676
Deptford Township	1011 Cooper St, Deptford, NJ 08096	Joseph M. Harasta	856-845-5300	856-845-6386
East Greenwich Twp	159 Democrat Road, Mickleton, NJ 08056	Robyn Glocker-Hammond	856-423-0654	856-224-0296
Elk Township	667 Whig Lane Road, Monroeville, NJ 08343	Lisa J. Perella	856-881-6525	856-881-5750
Franklin Township	1571 Delsea Drive, Franklinville, NJ 08322	Diane Hesley	856-694-1234	856-694-2823
Glassboro Borough	1 S. Main Street, Glassboro, NJ 08028	Thomas Colavecchio	856-881-9230	856-881-8211
Greenwich Township	420 Washington St, Gibbstown, NJ 08027	Brian Schneider	856-423-1793	856-423-2989
Harrison Township	114 Bridgeton Pike, Mullica Hill, NJ 08062	Brian P. Rosenberger	856-223-9053	856-478-2498
Logan Township	125 Main Street, Bridgeport, NJ 08014	Brian Schneider	856-467-2323	856-467-1061
Mantua Township	401 Main Street, Mantua, NJ 08051	Sandra Elliott	856-468-3898	856-468-3671
Monroe Township	125 Virginia Avenue, Williamstown, NJ 08094	Robyn Glocker-Hammond	856-728-9800	856-728-5670
National Park Borough	7 S Grove Avenue, National Park, NJ 08063	Roy Duffield	856-845-3891	856-845-0726
Newfield Borough	18 Catawba Avenue, Newfield, NJ 08344	Diane Hesley	856-697-1100	856-697-3014
Paulsboro Borough	1211 Delaware Street, Paulsboro, NJ 08066	Robyn Glocker-Hammond	856-423-1500	856-423-9117
Pitman Borough	110 s Broadway, Pitman, NJ 08071	Ron Fijalkowski	856-589-3522	856-589-6833
South Harrison Twp	PO Box 113, Harrisonville, NJ 08039	Thomas Colavecchio	856-769-4433	856-469-8673
Swedesboro Borough	PO Box 56, Swedesboro, NJ 08085	Robyn Glocker-Hammond	856-467-0202	856-467-5767
Washington Township	PO Box 1106, Turnersville, NJ 08012	Leo Midure	856-589-0520	856-881-0175
Wenonah Borough	1 S West Ave, POB 66, Wenonah, NJ .8090	Roy Duffield	856-468-5457	856-468-7467
West Deptford Twp	400 Crown Pt Rd, POB 89, Thorofare, NJ 08086	Alicia Melson	856-845-4004	856-384-3066
Westville Borough	1035 Broadway, Westville, NJ 08093	Roy Duffield	856-456-0030	856-742-8190
Woodbury City	PO Box 180, Woodbury, NJ 08096	Roy Duffield	856-845-1300	856-845-1309
Woodbury Hts	500 Elm Avenue, Woodbury Hts, NJ 08097	Brian Schneider	856-848-2832	856-848-2381
Woolwich Township	121 Woodstown Rd, Woolwich Twp, NJ 08085	Bruce Komito	856-467-2666	856-467-9775

Gloucester County Board of Taxation

Shady Lane Complex • 254 County House Road • Clarkstown, NJ 08020

856 - 384 - 6945