

MONMOUTH COUNTY BOARD OF TAXATION 2014 ABSTRACT OF RATABLES

COUNTY TAX ADMINISTRATOR:
MATTHEW S. CLARK, CTA

ASST. COUNTY TAX ADMINISTRATOR:
VERONICA SCHENK, CTA

COMMISSIONERS:
JAMES STUART, President
KATHY BJELKA, VP
THOMAS J. BYRNE
THOMAS B. CONSIDINE
MARIA G. GAGLIANO, CTA
CLIFFORD MOORE
WAYNE POMANOWSKI



PHONE
(732) 431-7404
FAX
(732) 409-4890

COUNTY BOARD OF TAXATION
HALL OF RECORDS
1 EAST MAIN STREET
FREEHOLD NJ, 07728

E-Mail
mclark@co.monmouth.nj.us
Web Site
<http://tax.co.Monmouth.nj.us>

MONMOUTH COUNTY BOARD OF TAXATION 2014 ABSTRACT OF RATABLES Taxing District	1		2	3	4	5	6	
	TAXABLE VALUE		Total Taxable Value of Land and Improvements (Col. 1(a) + 1(b))	Total Taxable Value of Partial Exemptions and Abatements (Assessed Value)	Net Total Taxable Value of Land and Improvements (Col. 2 - 3)	Taxable Value of Machinery, Implements and Equipment of Telephone, Telegraph and Messenger System Companies (C. 138, L. 1966)	Net Valuation Taxable (Col. 4 + 5)	
	1 (a)	1 (b)						
	Land	Improvements (Includes partial Exemptions and Abatements)						
01 ABERDEEN TWP	1,034,404,900	956,503,350	1,990,908,250	(28,300)	1,990,879,950	-	1,990,879,950	1
02 ALLENHURST	300,548,000	154,233,400	454,781,400	-	454,781,400	190,886	454,972,286	2
03 ALLENTOWN	91,884,500	97,174,350	189,058,850	-	189,058,850	-	189,058,850	3
R 04 ASBURY PARK CITY	605,733,200	582,721,900	1,188,455,100	(3,683,400)	1,184,771,700	-	1,184,771,700	4
05 ATLANTIC HIGHLANDS	398,679,300	232,578,800	631,258,100	(2,554,400)	628,703,700	1,297,110	630,000,810	5
06 AVON-BY-THE-SEA	638,423,400	328,249,600	966,673,000	-	966,673,000	-	966,673,000	6
07 BELMAR BOROUGH	538,999,800	489,281,305	1,028,281,105	(100,000)	1,028,181,105	-	1,028,181,105	7
08 BRADLEY BEACH BORO	719,775,400	392,606,500	1,112,381,900	-	1,112,381,900	-	1,112,381,900	8
09 BRIELLE BORO	1,012,049,400	463,483,500	1,475,532,900	-	1,475,532,900	-	1,475,532,900	9
10 COLTS NECK TWP	1,472,775,000	1,542,167,500	3,014,942,500	-	3,014,942,500	3,079,851	3,018,022,351	10
11 DEAL	1,338,495,100	487,576,400	1,826,071,500	-	1,826,071,500	743,492	1,826,814,992	11
12 EATONTOWN BORO	1,009,051,800	1,003,304,940	2,012,356,740	(520,500)	2,011,836,240	6,412,287	2,018,248,527	12
13 ENGLISHTOWN BORO	123,306,700	126,339,200	249,645,900	-	249,645,900	-	249,645,900	13
R 14 FAIR HAVEN	866,449,400	589,948,800	1,456,398,200	-	1,456,398,200	404,424	1,456,802,624	14
15 FARMINGDALE	46,309,100	104,253,700	150,562,800	-	150,562,800	-	150,562,800	15
16 FREEHOLD BORO	533,430,250	518,545,050	1,051,975,300	(1,423,600)	1,050,551,700	-	1,050,551,700	16
17 FREEHOLD TWP	1,961,196,900	3,521,419,900	5,482,616,800	(41,400)	5,482,575,400	-	5,482,575,400	17
18 HAZLET TOWNSHIP	1,036,660,014	1,019,737,786	2,056,397,800	-	2,056,397,800	1,623,135	2,058,020,935	18
19 HIGHLANDS BOROUGH	324,738,300	245,312,500	570,050,800	(90,000)	569,960,800	322,671	570,283,471	19
20 HOLMDEL TWP	1,886,404,700	1,938,254,899	3,824,659,599	-	3,824,659,599	6,481,288	3,831,140,887	20
21 HOWELL TWP	2,518,544,900	3,048,209,100	5,566,754,000	-	5,566,754,000	7,632,229	5,574,386,229	21
22 INTERLAKEN	122,119,800	104,657,300	226,777,100	-	226,777,100	71,139	226,848,239	22
23 KEANSBURG BORO	200,319,000	292,612,400	492,931,400	(106,800)	492,824,600	496,299	493,320,899	23
24 KEYPORT BOROUGH	278,887,700	357,105,900	635,993,600	(96,500)	635,897,100	3,932,008	639,829,108	24
25 LITTLE SILVER	795,254,100	664,707,200	1,459,961,300	-	1,459,961,300	974,140	1,460,935,440	25
26 LOCH ARBOUR	115,043,200	36,357,600	151,400,800	-	151,400,800	63,364	151,464,164	26
27 LONG BRANCH CITY	2,079,226,000	1,913,200,500	3,992,426,500	(691,280)	3,991,735,220	4,526,078	3,996,261,298	27
28 MANALAPAN TWP	1,909,357,900	3,932,860,576	5,842,218,476	-	5,842,218,476	-	5,842,218,476	28
29 MANASQUAN BORO	884,532,300	671,199,500	1,555,731,800	-	1,555,731,800	-	1,555,731,800	29
30 MARLBORO TWP	2,866,945,400	3,879,077,474	6,746,022,874	-	6,746,022,874	-	6,746,022,874	30
31 MATAWAN BORO	437,338,400	508,868,100	946,206,500	(273,900)	945,932,600	-	945,932,600	31
32 MIDDLETOWN TWP	5,094,523,800	4,690,189,600	9,784,713,400	(4,957,600)	9,779,755,800	12,045,356	9,791,801,156	32
33 MILLSTONE TWP	551,520,200	1,010,957,800	1,562,478,000	-	1,562,478,000	6,005,965	1,568,483,965	33
34 MONMOUTH BEACH	649,971,300	552,813,600	1,202,784,900	-	1,202,784,900	221,779	1,203,006,679	34
35 NEPTUNE TOWNSHIP	1,369,753,500	1,438,606,700	2,808,360,200	(1,052,920)	2,807,307,280	-	2,807,307,280	35
36 NEPTUNE CITY	201,755,400	229,910,400	431,665,800	-	431,665,800	-	431,665,800	36
37 OCEAN TWP	2,238,285,400	1,959,416,080	4,197,701,480	-	4,197,701,480	3,778,433	4,201,479,913	37
38 OCEANPORT	550,866,900	481,097,900	1,031,964,800	-	1,031,964,800	526,315	1,032,491,115	38
39 RED BANK BORO	1,220,612,100	965,165,821	2,185,777,921	(50,000)	2,185,727,921	6,675,440	2,192,403,361	39
40 ROOSEVELT	43,599,400	38,274,500	81,873,900	-	81,873,900	122,161	81,996,061	40
R 41 RUMSON	1,945,917,000	1,338,373,800	3,284,290,800	-	3,284,290,800	1,058,330	3,285,349,130	41
42 SEA BRIGHT	271,053,200	192,911,300	463,964,500	-	463,964,500	282,087	464,246,587	42
43 SEA GIRT	1,538,681,300	458,053,200	1,996,734,500	-	1,996,734,500	-	1,996,734,500	43
44 SHREWSBURY BORO	440,690,100	561,889,100	1,002,579,200	-	1,002,579,200	1,022,021	1,003,601,221	44
45 SHREWSBURY TWP	30,443,400	26,024,800	56,468,200	-	56,468,200	386,483	56,854,683	45
46 LAKE COMO	232,600,900	154,600,500	387,201,400	-	387,201,400	-	387,201,400	46
47 SPRING LAKE BORO	2,357,236,200	1,049,845,900	3,407,082,100	-	3,407,082,100	-	3,407,082,100	47
48 SPRING LAKE HEIGHTS	698,345,200	447,052,650	1,145,397,850	-	1,145,397,850	-	1,145,397,850	48
49 TINTON FALLS BORO	1,103,061,100	1,601,116,300	2,704,177,400	-	2,704,177,400	3,188,772	2,707,366,172	49
50 UNION BEACH BORO	197,191,100	204,675,200	401,866,300	(73,800)	401,792,500	316,115	402,108,615	50
51 UPPER FREEHOLD TWP	419,670,700	763,022,500	1,182,693,200	-	1,182,693,200	-	1,182,693,200	51
52 WALL TWP	1,492,495,300	2,199,681,000	3,692,176,300	(301,500)	3,691,874,800	5,325,308	3,697,200,108	52
53 WEST LONG BRANCH	507,644,900	612,111,000	1,119,755,900	-	1,119,755,900	597,090	1,120,352,990	53
TOTAL	51,302,802,264	51,178,338,681	102,481,140,945	(16,045,900)	102,465,095,045	79,802,056	102,544,897,101	
"R" denotes Revaluation, "RA" Reassessment								

	7	8	9		10		11	
	General Tax Rate to Apply per \$100 Valuation	County Equalization Table Average Ratio of Assessed to True Value of Real Property (R.S. 54:3-17 to R.S. 54:3-19)	9 (a)	9 (b)	EQUALIZATION		Net Valuation on Which County Taxes are Apportioned (Col. 6+9a+9b-10a+10b)	
			True Value of Expired "UEZ" (Urban Enterprise Zone) Abatements	True Value of Class II Railroad Property (C. 139, L. 1966)	10 (a)	10 (b)		
					Amounts Deducted Under R.S. 54:3-17 to 19	Amounts Added Under R.S. 54:3-17 to 19		
1	2.514	101.81			(25,904,035)	-	1,964,975,915	1
2	0.850	90.27			-	50,588,166	505,560,452	2
3	2.807	102.52			(4,382,085)	-	184,676,765	3
4	2.167	96.36 , 34.03			-	66,940,572	1,251,712,272	4
5	2.521	83.67			-	124,348,264	754,349,074	5
6	1.069	97.65			-	24,619,698	991,292,698	6
7	1.935	66.69			-	518,137,534	1,546,318,639	7
8	1.384	103.71			(37,091,482)	-	1,075,290,418	8
9	1.558	113.31			(171,159,850)	-	1,304,373,050	9
10	1.687	99.44			-	20,895,808	3,038,918,159	10
11	0.714	102.03			(35,112,627)	-	1,791,702,365	11
12	2.256	98.51			-	41,861,829	2,060,110,356	12
13	2.010	114.61			(30,855,014)	-	218,790,886	13
14	1.968	99.10 , 79.86			-	14,549,980	1,471,352,604	14
15	1.827	109.32			(11,769,049)	-	138,793,751	15
16	2.419	109.03			(79,301,840)	-	971,249,860	16
17	2.349	93.99			-	361,846,343	5,844,421,743	17
18	2.718	91.86			-	189,791,295	2,247,812,230	18
19	2.698	93.82			-	38,662,975	608,946,446	19
20	2.090	95.18			-	215,104,216	4,046,245,103	20
21	2.559	90.88			-	569,129,694	6,143,515,923	21
22	1.525	88.58			-	29,237,830	256,086,069	22
23	3.403	90.49			-	53,858,358	547,179,257	23
24	2.572	110.09			(54,213,469)	-	585,615,639	24
25	2.150	85.10			-	258,070,390	1,719,005,830	25
26	2.013	101.72			(2,362,041)	-	149,102,123	26
27	2.113	92.50			-	336,902,791	4,333,164,089	27
28	2.080	94.78			-	327,401,365	6,169,619,841	28
29	1.659	79.65			-	400,892,266	1,956,624,066	29
30	2.163	96.24			-	268,312,288	7,014,335,162	30
31	2.725	112.53			(103,446,237)	-	842,486,363	31
32	2.189	96.61			-	356,441,332	10,148,242,488	32
33	2.496	90.79			-	160,585,442	1,729,069,407	33
34	1.300	95.37			-	59,029,477	1,262,036,156	34
35	2.570	82.56			-	608,113,403	3,415,420,683	35
36	2.887	89.88			-	51,487,641	483,153,441	36
37	2.221	95.41			-	209,490,645	4,410,970,558	37
38	2.045	90.70			-	110,145,312	1,142,636,427	38
39	1.913	111.10			(202,189,650)	-	1,990,213,711	39
40	2.996	103.20			(2,379,717)	-	79,616,344	40
41	1.457	97.51 , 87.75			-	85,879,997	3,371,229,127	41
42	1.997	64.52			-	257,871,780	722,118,367	42
43	0.789	95.86			-	87,502,098	2,084,236,598	43
44	2.271	95.50			-	51,339,971	1,054,941,192	44
45	2.911	104.32			(2,311,337)	-	54,543,346	45
46	1.700	106.08			(21,659,539)	-	365,541,861	46
47	0.686	101.62			(50,453,631)	-	3,356,628,469	47
48	1.343	104.98			(52,340,310)	-	1,093,057,540	48
49	2.097	90.52			-	292,598,706	2,999,964,878	49
50	3.322	74.24			-	142,770,494	544,879,109	50
51	2.329	98.89			-	16,150,045	1,198,843,245	51
52	2.825	68.17			-	1,734,983,449	5,432,183,557	52
53	2.331	90.08			-	129,554,438	1,249,907,428	53
	111.178				(886,931,913)	8,265,095,892	109,923,061,080	

BOLD "Ratios" (Col. 8, above) are "Page 8" ratios used for "Equalization" of Municipalities that have undergone approved Revaluations or Reassessments for the current tax year.

12									
APPORTIONMENT OF TAXES									
Section 12A									
County Taxes									
12A I	12A II				12A III	12A IV	12A V		
Total County Taxes Apportioned (Including Total Net Adjustments)	Adjustments Resulting From				Net County Taxes Apportioned (12AI - 12All(a) + 12All (b) -12All(c) + 12All(d)	Municipal Budget State Aide (R.S. 52:27D-118:40)	Net County Taxes Apportioned Less State Aide (Col. 12AIII - 12AIV - Addendum County BPP Adjustment)		
	County Equalization Table Appeals (R.S. 54:51A-4)		Appeals and Corrected Errors (R.S. 54:4-49; R.S. 54:4-53)						
	12All (a)	12All (b)	12All (c)	12All (d)					
	DEDUCT OVERPAYMENT	ADD UNDERPAYMENT	DEDUCT OVERPAYMENT	ADD UNDERPAYMENT					
1	5,441,862.05			67,549.50	-	5,374,312.55		5,374,312.55	1
2	1,400,113.97			24,029.73	-	1,376,084.24		1,376,084.24	2
3	511,449.26			3,242.93	-	508,206.33		508,206.33	3
4	3,466,528.75			38,891.78	-	3,427,636.97		3,427,636.97	4
5	2,089,116.50			5,857.18	-	2,083,259.32		2,083,259.32	5
6	2,745,315.13			11,612.37	-	2,733,702.76		2,733,702.76	6
7	4,282,420.29			11,730.35	-	4,270,689.94		4,270,689.94	7
8	2,977,940.89			22,354.02	-	2,955,586.87		2,955,586.87	8
9	3,612,369.06			148,942.58	-	3,463,426.48		3,463,426.48	9
10	8,416,069.26			68,801.43	-	8,347,267.83		8,347,267.83	10
11	4,961,993.19			62,688.66	-	4,899,304.53		4,899,304.53	11
12	5,705,330.17			191,318.89	-	5,514,011.28		5,514,011.28	12
13	605,925.91			18,264.29	-	587,661.62		587,661.62	13
14	4,074,807.14			9,153.50	-	4,065,653.64		4,065,653.64	14
15	384,379.49			700.33	-	383,679.16		383,679.16	15
16	2,689,807.91			16,249.06	-	2,673,558.85		2,673,558.85	16
17	16,185,713.34			18,069.88	-	16,167,643.46		16,167,643.46	17
18	6,225,157.25			12,909.56	-	6,212,247.69		6,212,247.69	18
19	1,686,434.18			7,017.65	-	1,679,416.53		1,679,416.53	19
20	11,205,790.11			66,603.31	-	11,139,186.80		11,139,186.80	20
21	17,014,033.56			63,099.10	-	16,950,934.46		16,950,934.46	21
22	709,212.29			-	-	709,212.29		709,212.29	22
23	1,515,374.32			3,961.78	-	1,511,412.54		1,511,412.54	23
24	1,621,821.16			36,424.85	-	1,585,396.31		1,585,396.31	24
25	4,760,665.27			3,373.52	-	4,757,291.75		4,757,291.75	25
26	412,927.80			9,366.12	-	403,561.68		403,561.68	26
27	12,000,391.98			100,523.83	-	11,899,868.15		11,899,868.15	27
28	17,086,326.51			8,251.13	-	17,078,075.38		17,078,075.38	28
29	5,418,732.19			23,849.37	-	5,394,882.82		5,394,882.82	29
30	19,425,705.95			54,281.74	-	19,371,424.21		19,371,424.21	30
31	2,333,206.49			33,841.48	-	2,299,365.01		2,299,365.01	31
32	28,104,841.00			125,336.32	-	27,979,504.68		27,979,504.68	32
33	4,788,535.63			2,183.51	-	4,786,352.12		4,786,352.12	33
34	3,495,120.02			24,537.57	-	3,470,582.45		3,470,582.45	34
35	9,458,766.42			36,836.42	-	9,421,930.00		9,421,930.00	35
36	1,338,059.34			708.01	-	1,337,351.33		1,337,351.33	36
37	12,215,871.50			150,883.28	-	12,064,988.22		12,064,988.22	37
38	3,164,450.90			6,555.55	-	3,157,895.35		3,157,895.35	38
39	5,511,756.34			98,232.45	-	5,413,523.89		5,413,523.89	39
40	220,491.84			289.62	-	220,202.22		220,202.22	40
41	9,336,381.02			73,763.13	-	9,262,617.89		9,262,617.89	41
42	1,999,855.83			443.81	-	1,999,412.02		1,999,412.02	42
43	5,772,146.09			5,339.05	-	5,766,807.04		5,766,807.04	43
44	2,921,585.14			9,530.34	-	2,912,054.80		2,912,054.80	44
45	151,053.95			-	-	151,053.95		151,053.95	45
46	1,012,342.37			6,213.36	-	1,006,129.01		1,006,129.01	46
47	9,295,945.53			22,392.12	-	9,273,553.41		9,273,553.41	47
48	3,027,145.68			16,200.48	-	3,010,945.20		3,010,945.20	48
49	8,308,190.90			48,283.00	-	8,259,907.90		8,259,907.90	49
50	1,509,004.22			1,561.64	-	1,507,442.58		1,507,442.58	50
51	3,320,111.31			8,135.89	-	3,311,975.42		3,311,975.42	51
52	15,044,048.79			162,699.55	-	14,881,349.24		14,881,349.24	52
53	3,461,530.37			6,070.54	-	3,455,459.83		3,455,459.83	53
	304,424,155.56	-	-	1,949,155.56	-	302,475,000.00		302,475,000.00	

APPORTIONMENT OF TAXES

Section 12B			Section 12C Local Taxes To Be Raised For							Section 12D	
12B (a)	12B (b)	12B (c)	12C I District School Purposes			12C II			Total Tax Levy On Which Tax Rate is Computed (12AV+B(a)+B(b)+B(c)+CI(a)+CI(b)+CI(c)+CII(a)+CII(b)+CII(c))		
County Library Tax	County Health Tax R.S.26:3A2-19	County Open Space Tax	12CI (a)	12CI (b)	12CI (c)	12CII (a)	12CII (b)	12CII (c)			
			District School Adjusted for BPP	Regional, Consolidated And Joint School Adjusted for BPP	As Required By Local Municipal Budget	Local Municipal Budget Adjusted for BPP	Local Municipal Open Space	Local Municipal Library			
1	-	106,016.69	292,956.44	-	R	33,658,779.00	9,940,002.54	-	676,131.09	50,048,198.31	1
2	87,671.89	-	75,004.84	38,690.00		-	2,289,368.27	-	-	3,866,819.24	2
3	32,376.23	10,038.51	27,711.70	-	R	3,194,837.00	1,447,106.81	85,076.48	-	5,305,353.06	3
4	-	67,631.69	186,854.02	6,785,219.00		-	14,791,261.49	-	407,437.00	25,666,040.17	4
5	132,735.37	41,136.89	113,591.69	4,483,855.00	R	3,997,914.00	4,961,068.74	63,073.00	-	15,876,634.01	5
6	-	53,950.15	149,048.95	3,597,114.00		-	3,466,438.00	-	331,562.00	10,331,815.86	6
7	-	84,325.98	232,838.09	8,093,021.00		-	6,693,390.83	-	512,837.93	19,887,103.77	7
8	-	58,379.49	161,140.74	5,675,312.00		-	6,182,086.09	-	360,549.96	15,393,055.15	8
9	220,239.22	-	188,838.80	12,800,400.00		-	6,312,000.00	-	-	22,984,904.50	9
10	531,971.96	-	455,096.17	21,270,536.00	R	13,496,631.00	6,447,804.00	362,380.00	-	50,911,686.96	10
11	312,278.26	-	267,006.45	1,967,702.00		-	5,591,406.90	-	-	13,037,698.14	11
12	352,078.56	110,330.46	299,966.99	14,851,566.00	R	8,478,205.00	15,917,722.00	-	-	45,523,880.29	12
13	37,476.47	11,594.69	31,976.91	2,026,995.00	R	928,243.00	1,391,915.75	-	-	5,015,863.44	13
14	259,069.73	-	221,680.04	13,569,755.00	R	4,664,316.00	5,874,899.37	-	-	28,655,373.78	14
15	24,446.12	7,575.28	20,921.99	1,545,716.00	R	448,298.00	319,915.80	-	-	2,750,552.35	15
16	-	-	145,740.41	9,800,615.00	R	3,269,316.00	9,191,626.55	-	324,797.00	25,405,653.81	16
17	1,030,259.87	-	881,554.55	63,136,292.00	R	26,303,068.00	19,617,449.96	1,644,772.62	-	128,781,040.46	17
18	395,883.16	122,660.90	338,697.18	35,005,556.00		-	13,650,000.00	206,079.57	-	55,931,124.50	18
19	107,023.67	-	91,566.93	2,959,536.00	R	3,928,570.00	6,591,359.63	28,630.90	-	15,386,103.66	19
20	709,930.19	219,989.71	607,265.04	52,215,652.00		-	14,193,251.15	957,785.22	-	80,043,060.11	20
21	1,080,291.33	334,644.98	924,040.61	72,062,829.00	R	25,167,862.00	25,000,000.00	1,113,350.80	-	142,633,953.18	21
22	45,190.62	-	38,673.21	835,397.00		-	1,829,971.95	-	-	3,458,445.07	22
23	96,307.25	29,918.47	82,412.11	4,732,327.00		-	10,334,461.96	-	-	16,786,839.33	23
24	-	31,348.46	86,284.96	8,717,811.00		-	5,650,846.22	159,957.00	222,270.00	16,453,913.95	24
25	303,134.54	-	259,405.28	12,189,002.00	R	7,037,408.35	6,706,973.35	146,279.05	-	31,399,494.32	25
26	25,752.14	-	21,982.90	-	J	1,973,933.00	615,126.00	7,710.00	-	3,048,065.72	26
27	-	-	648,514.53	34,761,188.00		-	35,635,122.20	-	1,457,703.11	84,402,395.99	27
28	1,088,214.61	-	931,239.20	55,218,873.00	R	25,472,316.00	20,526,835.91	1,168,443.70	-	121,483,997.80	28
29	343,751.31	106,492.68	294,139.59	13,587,490.00		-	6,001,928.00	77,786.59	-	25,806,470.99	29
30	1,234,332.74	382,383.04	1,056,314.67	67,591,705.00	R	30,161,903.00	25,404,152.90	674,958.00	-	145,877,173.56	30
31	-	45,391.86	125,324.54	-	R	15,438,933.00	7,551,602.69	-	307,974.00	25,768,591.10	31
32	-	-	1,525,420.96	132,860,343.00		-	46,535,736.42	1,960,337.00	3,387,630.70	214,248,972.76	32
33	304,982.01	94,499.17	260,998.17	30,162,355.00		-	2,590,456.72	941,754.82	-	39,141,398.01	33
34	221,129.38	-	189,265.28	4,235,006.00	R	3,514,880.00	4,006,012.00	-	-	15,636,875.11	34
35	-	185,979.61	513,697.48	35,329,068.00		-	25,502,480.47	-	1,171,979.00	72,125,134.56	35
36	85,215.17	26,404.12	72,923.39	6,101,619.00		-	4,838,238.75	-	-	12,461,751.76	36
37	769,218.53	-	657,164.99	-	J	59,139,484.00	20,668,097.56	-	-	93,298,953.30	37
38	201,218.48	62,346.09	172,186.95	8,318,863.00	R	3,629,151.00	5,355,801.00	206,728.36	-	21,104,190.23	38
39	-	-	294,991.31	14,974,647.00	R	8,672,423.26	11,909,483.39	-	668,788.03	41,933,856.88	39
40	14,030.59	4,346.89	12,007.52	1,591,768.00		-	613,727.00	-	-	2,456,082.22	40
41	590,383.17	-	505,000.77	14,649,559.00	R	12,267,441.00	10,567,464.80	-	-	47,842,466.63	41
42	127,401.62	-	109,027.16	563,823.00	R	2,718,975.00	3,749,839.26	-	-	9,268,478.06	42
43	367,461.43	-	314,456.43	4,214,209.00		-	5,089,416.40	-	-	15,752,350.30	43
44	185,569.10	-	158,773.61	7,650,085.00	R	5,231,492.39	6,553,387.00	100,000.00	-	22,791,361.90	44
45	9,625.08	2,982.30	8,236.94	394,871.00	R	256,637.00	831,130.49	-	-	1,654,536.76	45
46	64,108.81	19,869.98	54,852.45	3,022,000.00		-	2,412,962.85	-	-	6,579,923.10	46
47	-	-	505,651.66	6,145,869.00		-	6,315,052.34	-	1,115,228.66	23,355,355.07	47
48	191,855.01	-	164,158.45	7,859,551.00		-	4,032,273.20	114,539.00	-	15,373,321.86	48
49	526,454.20	-	450,241.01	21,766,123.00	R	11,755,886.00	13,384,765.96	609,157.00	-	56,752,535.07	49
50	96,051.75	29,761.91	82,197.24	5,677,811.00		-	5,964,698.68	-	-	13,357,963.16	50
51	211,042.10	-	180,588.24	-	R	20,657,398.00	2,461,134.50	711,752.00	-	27,533,890.26	51
52	948,627.22	-	810,436.30	61,593,241.00		-	26,192,011.71	-	-	104,425,665.47	52
53	220,211.11	-	188,393.16	9,766,034.00	R	4,728,748.00	7,751,062.75	-	-	26,109,908.85	53

13,585,000.00 2,250,000.00 16,488,459.00 906,396,999.00 340,193,048.00 - 517,452,328.31 11,340,551.11 10,944,888.48 2,121,126,273.90

"E" Denotes Regional Elementary School
 "R" Denotes Regional School
 "J" Denotes Joint School

13							
REAL PROPERTY EXEMPT FROM TAXATION							
	13 (a)	13 (b)	13 (c)	13 (d)	13 (e)	13 (f)	13 (g)
	Public School Property (Property Class 15A)	Other School Property (Property Class 15B)	Public Property (Property Class 15C)	Church and Charitable Property (Property Class 15D)	Cemeteries and Graveyards (Property Class 15E)	Other Exemptions Not Included in Foregoing Classifications (Property Class 15F)	Total Amount of Real Property Exempt From Taxation (a+b+c+d+e+f)
1	69,324,500		37,690,400	30,683,000	1,300,500	35,035,800	174,034,200
2			19,532,000	1,548,500		799,800	21,880,300
3	26,448,200		3,738,800	7,832,100	1,106,000	1,264,100	40,389,200
4	74,279,900	9,538,700	199,503,000	57,496,600		221,460,300	562,278,500
5	4,094,400		41,480,500	13,638,500		9,727,600	68,941,000
6	3,622,200		19,058,000	7,576,700		6,022,800	36,279,700
7	5,735,300		90,033,600	17,055,200		3,431,200	116,255,300
8	4,213,500		30,498,600	16,487,300		2,489,900	53,689,300
9	9,946,400		25,411,300	1,507,100	4,090,500	2,788,800	43,744,100
10	70,481,000		103,147,900	10,853,000	1,639,000	154,002,300	340,123,200
11	10,963,300		14,558,700	19,382,000		96,293,600	141,197,600
12	18,513,500	6,726,100	63,170,600	18,625,000	2,249,100	300,867,300	410,151,600
13	6,055,000		8,400,500	6,275,000	145,200	1,609,700	22,485,400
14	12,296,000	1,762,000	37,533,400	12,070,000		4,062,700	67,724,100
15	3,374,400		2,759,500	4,041,300		269,500	10,444,700
16	42,708,900	6,001,200	92,744,000	33,560,200	974,700	32,310,500	208,299,500
17	112,312,400	11,657,800	388,203,600	22,801,100	14,524,400	134,742,900	684,242,200
18	55,606,000	7,601,600	46,448,400	6,533,000	4,384,400	75,394,400	195,967,800
19	20,019,900		11,588,900	5,933,300	69,600	25,148,200	62,759,900
20	53,944,200	18,888,900	192,605,200	17,333,300	7,952,000	98,684,100	389,407,700
21	112,100,700	7,463,200	261,291,500	38,251,100	866,300	87,825,300	507,798,100
22		4,200	3,233,000			2,421,100	5,658,300
23	16,217,100		14,142,800	10,323,800	206,400	34,731,500	75,621,600
24	22,067,000	3,935,500	19,172,100	49,964,100	7,779,000	30,955,600	133,873,300
25	54,281,800		22,915,300	7,659,000	2,771,000	7,330,700	94,957,800
26			1,677,800				1,677,800
27	129,149,100	20,394,400	209,995,800	114,562,600		265,452,800	739,554,700
28	104,426,600		40,144,400	20,813,900	3,416,600	107,608,300	276,409,800
29	27,421,700	4,823,100	58,459,600	14,734,100	3,630,900	22,929,700	131,999,100
30	96,355,200	7,331,300	122,182,300	49,426,400	14,112,700	25,547,900	314,955,800
31	4,814,100		31,219,200	17,550,400	2,971,900	15,943,700	72,499,300
32	258,657,100	45,026,700	584,788,600	119,904,900	39,033,300	49,872,900	1,097,283,500
33	43,852,300		66,603,900	5,666,400	1,347,200	9,139,500	126,609,300
34	6,081,400		23,133,900	3,122,200		18,471,000	50,808,500
35	50,122,700	9,787,800	74,298,600	45,495,300	6,004,000	171,375,200	357,083,600
36	3,944,800		10,940,000	1,398,300	20,900	2,917,500	19,221,500
37	71,779,000	20,912,000	105,136,100	66,916,100	574,900	19,673,300	284,991,400
38	11,521,600		105,950,900	1,237,200	9,392,200	254,943,100	383,045,000
39	35,979,700		71,717,800	187,897,800		83,047,500	378,642,800
40	1,585,200		18,013,500	649,300	210,600		20,458,600
41	57,175,600	37,105,800	61,686,700	12,869,200	357,500	7,232,800	176,427,600
42			22,715,100	2,758,600		1,476,500	26,950,200
43	8,866,300		285,455,200	10,459,300		775,000	305,555,800
44	6,994,900		19,449,600	11,356,000		19,467,500	57,268,000
45			1,896,700				1,896,700
46		2,129,800	3,918,900	1,313,600		917,900	8,280,200
47	23,052,200	26,190,600	248,055,700	13,356,400		6,586,800	317,241,700
48	8,618,600		18,904,300	2,952,100	1,168,600	2,710,100	34,353,700
49	62,245,400	37,367,700	592,098,200	29,181,900	7,634,600	54,100,200	782,628,000
50	7,664,200		37,314,500	4,572,900		2,752,200	52,303,800
51	37,775,000		145,800,200	4,996,200	1,078,600	3,698,100	193,348,100
52	61,408,800	11,044,800	230,073,100	23,572,000	9,187,400	47,337,300	382,623,400
53	28,981,500	144,508,300	21,084,200	17,564,900	9,588,800	20,618,400	242,346,100
	1,957,078,600	440,201,500	4,961,576,400	1,201,758,200	159,788,800	2,584,264,900	11,304,668,400

14				15		MONMOUTH COUNTY BOARD OF TAXATION 2014 ABSTRACT OF RATABLES Taxing District	
AMOUNT OF MISCELLANEOUS REVENUES FOR THE SUPPORT OF THE LOCAL MUNICIPAL BUDGET				DEDUCTIONS ALLOWED (C. 73, L. 1976)			
14 (a)	14 (b)	14 (c)	14 (d)	15 (a)	15 (b)		
Surplus Revenues Apportioned	Receipts From Revenues Anticipated	Receipts From Delinquent Tax and Liens	Total of Miscellaneous Revenues (14a+14b+14c)	Full Estimated Amount of Senior Citizen, Totally Disabled and Surviving Spouse Deductions Allowed (C. 129, L. 1976)	Veterans Deductions		
1	175,000.00	5,228,253.00	800,000.00	6,203,253.00	35,750	120,500	01 ABERDEEN
2	350,000.00	1,986,115.00	40,000.00	2,376,115.00	500	3,750	02 ALLENHURST
3	171,239.19	385,745.00	75,000.00	631,984.19	3,250	12,750	03 ALLENTOWN
4	515,747.00	24,726,258.67	50,000.00	25,292,005.67	11,250	16,750	04 ASBURY PARK
5	459,596.85	2,008,048.03	345,563.17	2,813,208.05	5,250	36,250	05 ATLANTIC HIGHLANDS
6	571,000.00	1,706,229.62	150,000.00	2,427,229.62	1,250	21,250	06 AVON-BY-THE-SEA
7	1,675,000.00	5,569,114.57	600,000.00	7,844,114.57	11,250	38,000	07 BELMAR
8	515,000.00	1,563,113.33	170,000.00	2,248,113.33	6,250	30,250	08 BRADLEY BEACH
9	1,500,000.00	787,458.87	300,000.00	2,587,458.87	4,250	47,750	09 BRIELLE
10	1,250,000.00	3,241,088.00	375,000.00	4,866,088.00	4,000	58,000	10 COLTS NECK
11	820,000.00	5,386,987.08	250,000.00	6,456,987.08	1,500	8,250	11 DEAL
12	2,550,000.00	4,589,284.00	302,000.00	7,441,284.00	9,250	80,000	12 EATONTOWN
13	285,000.00	722,728.20	-	1,007,728.20	1,750	6,250	13 ENGLISHTOWN
14	800,000.00	1,305,353.05	350,000.00	2,455,353.05	3,000	34,000	14 FAIR HAVEN
15	202,964.00	205,258.00	65,000.00	473,222.00	1,000	10,000	15 FARMINGDALE
16	1,200,963.00	4,047,950.67	560,000.00	5,808,913.67	16,250	56,750	16 FREEHOLD BORO
17	5,335,407.00	12,846,765.27	1,180,000.00	19,362,172.27	42,500	203,750	17 FREEHOLD TWP
18	2,700,000.00	3,832,859.53	600,000.00	7,132,859.53	41,000	183,750	18 HAZLET
19	2,000,000.00	1,456,161.01	435,000.00	3,891,161.01	13,000	31,750	19 HIGHLANDS
20	1,497,227.50	4,947,457.70	600,000.00	7,044,685.20	10,000	84,500	20 HOLMDEL
21	3,511,000.00	15,368,942.23	2,000,000.00	20,879,942.23	65,000	299,750	21 HOWELL
22	230,159.54	195,524.78	14,782.78	440,467.10	250	11,000	22 INTERLAKEN
23	200,000.00	5,927,101.68	700,000.00	6,827,101.68	20,750	52,250	23 KEANSBURG
24	87,700.00	2,295,726.39	635,000.00	3,018,426.39	13,250	35,750	24 KEYPORT
25	2,119,500.00	1,227,984.29	314,811.13	3,662,295.42	750	53,000	25 LITTLE SILVER
26	239,000.00	433,003.18	52,600.00	724,603.18	-	2,250	26 LOCH ARBOUR
27	2,600,000.00	11,162,174.69	1,700,000.00	15,462,174.69	31,250	116,250	27 LONG BRANCH
28	3,500,000.00	7,241,353.29	750,000.00	11,491,353.29	45,000	195,250	28 MANALAPAN
29	800,000.00	5,126,595.54	180,000.00	6,106,595.54	5,250	64,750	29 MANASQUAN
30	3,140,399.22	4,872,588.43	740,000.00	8,752,987.65	34,750	200,750	30 MARLBORO
31	-	2,837,199.34	11,100.00	2,848,299.34	9,250	48,750	31 MATAWAN
32	4,185,000.00	16,208,462.19	80,000.00	20,473,462.19	59,750	550,500	32 MIDDLETOWN
33	785,876.92	2,129,762.90	641,859.85	3,557,499.67	4,500	50,500	33 MILLSTONE
34	1,000,000.00	2,789,118.00	265,000.00	4,054,118.00	2,250	29,000	34 MONMOUTH BEACH
35	2,762,000.00	9,752,607.54	1,118,496.81	13,633,104.35	56,000	211,250	35 NEPTUNE TWP
36	275,141.09	1,275,792.71	375,000.00	1,925,933.80	10,000	48,000	36 NEPTUNE CITY
37	6,625,000.00	5,933,905.63	1,000,000.00	13,558,905.63	18,500	205,250	37 OCEAN TWP
38	1,064,000.00	1,262,064.00	216,662.00	2,542,726.00	5,500	56,250	38 OCEANPORT
39	1,000,000.00	6,570,141.12	840,000.00	8,410,141.12	12,500	50,500	39 RED BANK
40	259,873.15	147,295.85	60,000.00	467,169.00	250	4,500	40 ROOSEVELT
41	1,580,000.00	4,410,157.02	450,000.00	6,440,157.02	2,500	37,500	41 RUMSON
42	420,000.00	4,628,234.04	192,413.46	5,240,647.50	1,250	13,000	42 SEA BRIGHT
43	404,185.47	703,982.51	121,958.17	1,230,126.15	750	22,250	43 SEA GIRT
44	1,080,000.00	1,181,875.63	194,000.00	2,455,875.63	1,000	33,500	44 SHREWSBURY BORO
45	34,142.00	110,817.44	2,500.00	147,459.44	3,750	4,000	45 SHREWSBURY TWP
46	315,127.61	992,131.68	105,109.56	1,412,368.85	2,500	11,500	46 LAKE COMO
47	1,900,000.00	1,143,426.03	250,000.00	3,293,426.03	750	36,250	47 SPRING LAKE
48	290,000.00	1,044,335.00	292,000.00	1,626,335.00	5,500	57,500	48 SPRING LAKE HGTS
49	3,950,000.00	6,302,982.04	450,000.00	10,702,982.04	21,000	97,500	49 TINTON FALLS
50	500,000.00	4,651,204.75	280,000.00	5,431,204.75	16,750	44,750	50 UNION BEACH
51	1,120,000.00	1,120,865.50	385,000.00	2,625,865.50	3,500	53,750	51 UPPER FREEHOLD
52	2,404,035.00	7,427,864.57	1,550,000.00	11,381,899.57	19,500	223,500	52 WALL TWP
53	717,000.00	1,646,991.27	254,813.75	2,618,805.02	4,250	60,500	53 WEST LONG BRANCH
	73,673,285	224,664,440	23,470,671	321,808,395	700,000	4,065,250	

* Denotes Fiscal Year Budget
*T Denotes Transitional Budget from Fiscal to Calendar

ADDENDUM TO 2014 ABSTRACT OF RATABLES FOR MONMOUTH COUNTY

TOTAL TAXABLE VALUE OF PARTIAL EXEMPTIONS AND ABATEMENTS (COL. 3)

Taxing District	1	2	3	4	5	6	7	8	
	AIR / WATER POLLUTION CONTROL	AUTOMATIC FIRE SUPPRESSION SYSTEMS	FALLOUT SHELTER	WATER/ SEWAGE FACILITY	URBAN ENTERPRISE ZONE	CHAPTER 104 P.L. 1977 (Residential and Industrial) Only to be used until year 2000 (Repealed)	CHAPTER 233 P.L. 1979 (MULTIPLE DWELLING) Only to be used until year 2000 (Repealed)	CHAPTER 12 P.L. 1977 (Residential and Industrial) Only to be used until year 2000 (Repealed)	
R.S. 54:4-3.56	R.S. 54:4-3.13	R.S. 54:4-3.48	R.S. 54:4-3.59	R.S. 54:4-3.139	R.S.54:4-3.72	R.S.54:4-3.121	R.S. 54:4-3.95		
01 ABERDEEN	-	28,300	-	-	-	-	-	-	1
02 ALLENHURST	-	-	-	-	-	-	-	-	2
03 ALLENTOWN	-	-	-	-	-	-	-	-	3
04 ASBURY PARK	-	-	-	-	-	-	-	-	4
05 ATLANTIC HIGHLANDS	-	-	-	-	-	-	-	-	5
06 AVON-BY-THE-SEA	-	-	-	-	-	-	-	-	6
07 BELMAR	-	-	-	-	-	-	-	-	7
08 BRADLEY BEACH	-	-	-	-	-	-	-	-	8
09 BRIELLE	-	-	-	-	-	-	-	-	9
10 COLTS NECK	-	-	-	-	-	-	-	-	10
11 DEAL	-	-	-	-	-	-	-	-	11
12 EATONTOWN	-	236,000	-	-	-	-	-	-	12
13 ENGLISHTOWN	-	-	-	-	-	-	-	-	13
14 FAIR HAVEN	-	-	-	-	-	-	-	-	14
15 FARMINGDALE	-	-	-	-	-	-	-	-	15
16 FREEHOLD BORO	-	-	-	-	-	-	-	-	16
17 FREEHOLD TWP	-	41,400	-	-	-	-	-	-	17
18 HAZLET	-	-	-	-	-	-	-	-	18
19 HIGHLANDS	-	-	-	-	-	-	-	-	19
20 HOLMDEL	-	-	-	-	-	-	-	-	20
21 HOWELL	-	-	-	-	-	-	-	-	21
22 INTERLAKEN	-	-	-	-	-	-	-	-	22
23 KEANSBURG	-	-	-	-	-	-	-	-	23
24 KEYPORT	-	-	-	-	-	-	-	-	24
25 LITTLE SILVER	-	-	-	-	-	-	-	-	25
26 LOCH ARBOUR	-	-	-	-	-	-	-	-	26
27 LONG BRANCH	-	-	-	-	-	-	-	-	27
28 MANALAPAN	-	-	-	-	-	-	-	-	28
29 MANASQUAN	-	-	-	-	-	-	-	-	29
30 MARLBORO	-	-	-	-	-	-	-	-	30
31 MATAWAN	-	-	-	-	-	-	-	-	31
32 MIDDLETOWN	-	1,820,200	-	2,102,400	-	-	-	-	32
33 MILLSTONE	-	-	-	-	-	-	-	-	33
34 MONMOUTH BEACH	-	-	-	-	-	-	-	-	34
35 NEPTUNE TWP	-	-	-	-	-	-	-	-	35
36 NEPTUNE CITY	-	-	-	-	-	-	-	-	36
37 OCEAN TWP	-	-	-	-	-	-	-	-	37
38 OCEANPORT	-	-	-	-	-	-	-	-	38
39 RED BANK	-	-	-	-	-	-	-	-	39
40 ROOSEVELT	-	-	-	-	-	-	-	-	40
41 RUMSON	-	-	-	-	-	-	-	-	41
42 SEA BRIGHT	-	-	-	-	-	-	-	-	42
43 SEA GIRT	-	-	-	-	-	-	-	-	43
44 SHREWSBURY BORO	-	-	-	-	-	-	-	-	44
45 SHREWSBURY TWP	-	-	-	-	-	-	-	-	45
46 LAKE COMO	-	-	-	-	-	-	-	-	46
47 SPRING LAKE	-	-	-	-	-	-	-	-	47
48 SPRING LAKE HGTS	-	-	-	-	-	-	-	-	48
49 TINTON FALLS	-	-	-	-	-	-	-	-	49
50 UNION BEACH	-	-	-	-	-	-	-	-	50
51 UPPER FREEHOLD	-	-	-	-	-	-	-	-	51
52 WALL TWP	-	-	-	-	-	-	-	-	52
53 WEST LONG BRANCH	-	-	-	-	-	-	-	-	53
	-	2,125,900	-	2,102,400	-	-	-	-	

ADDENDUM TO 2014 ABSTRACT OF RATABLES FOR MONMOUTH COUNTY

TOTAL TAXABLE VALUE OF PARTIAL EXEMPTIONS AND ABATEMENTS (COL. 3)

	9	10	11	12	13	14	15	16	
	DWELLING ABATEMENT Chapter 441 P.L. 1991 R.S.40A:21-5	DWELLING EXEMPTION Chapter 441 P.L. 1991 R.S.40A:21-5	NEW DWELL /CONVERSION ABATEMENT Chapter 441 P.L. 1991 R.S.40A:21-5	NEW DWELL /CONVERSION EXEMPTION Chapter 441 P.L. 1991 R.S.40A:21-5	MULTI DWELL /CONVERSION ABATEMENT Chapter 441 P.L. 1991 R.S.40A:21-6	MULTI DWELL /CONVERSION EXEMPTION Chapter 441 P.L. 1991 R.S.40A:21-6	COMMERCIAL / INDUSTRIAL EXEMPTION Chapter 441 P.L. 1991 R.S.40A:21-7	TOTAL ASSESSED VALUE AS REFLECTED IN COLUMN 3 OF THE ABSTRACT OF RATABLES	Taxing District
1	-	-	-	-	-	-	-	28,300	01 ABERDEEN
2	-	-	-	-	-	-	-	-	02 ALLENHURST
3	-	-	-	-	-	-	-	-	03 ALLENTOWN
4	-	18,400	2,834,800	-	-	-	830,200	3,683,400	04 ASBURY PARK
5	875,600	-	-	1,654,000	-	-	24,800	2,554,400	05 ATLANTIC HIGHLANDS
6	-	-	-	-	-	-	-	-	06 AVON-BY-THE-SEA
7	-	100,000	-	-	-	-	-	100,000	07 BELMAR
8	-	-	-	-	-	-	-	-	08 BRADLEY BEACH
9	-	-	-	-	-	-	-	-	09 BRIELLE
10	-	-	-	-	-	-	-	-	10 COLTS NECK
11	-	-	-	-	-	-	-	-	11 DEAL
12	-	284,500	-	-	-	-	-	520,500	12 EATONTOWN
13	-	-	-	-	-	-	-	-	13 ENGLISHTOWN
14	-	-	-	-	-	-	-	-	14 FAIR HAVEN
15	-	-	-	-	-	-	-	-	15 FARMINGDALE
16	733,800	-	-	-	-	-	689,800	1,423,600	16 FREEHOLD BORO
17	-	-	-	-	-	-	-	41,400	17 FREEHOLD TWP
18	-	-	-	-	-	-	-	-	18 HAZLET
19	-	90,000	-	-	-	-	-	90,000	19 HIGHLANDS
20	-	-	-	-	-	-	-	-	20 HOLMDEL
21	-	-	-	-	-	-	-	-	21 HOWELL
22	-	-	-	-	-	-	-	-	22 INTERLAKEN
23	40,000	66,800	-	-	-	-	-	106,800	23 KEANSBURG
24	-	96,500	-	-	-	-	-	96,500	24 KEYPORT
25	-	-	-	-	-	-	-	-	25 LITTLE SILVER
26	-	-	-	-	-	-	-	-	26 LOCH ARBOUR
27	-	-	-	-	-	-	691,280	691,280	27 LONG BRANCH
28	-	-	-	-	-	-	-	-	28 MANALAPAN
29	-	-	-	-	-	-	-	-	29 MANASQUAN
30	-	-	-	-	-	-	-	-	30 MARLBORO
31	-	273,900	-	-	-	-	-	273,900	31 MATAWAN
32	-	1,035,000	-	-	-	-	-	4,957,600	32 MIDDLETOWN
33	-	-	-	-	-	-	-	-	33 MILLSTONE
34	-	-	-	-	-	-	-	-	34 MONMOUTH BEACH
35	-	-	-	-	-	-	1,052,920	1,052,920	35 NEPTUNE TWP
36	-	-	-	-	-	-	-	-	36 NEPTUNE CITY
37	-	-	-	-	-	-	-	-	37 OCEAN TWP
38	-	-	-	-	-	-	-	-	38 OCEANPORT
39	50,000	-	-	-	-	-	-	50,000	39 RED BANK
40	-	-	-	-	-	-	-	-	40 ROOSEVELT
41	-	-	-	-	-	-	-	-	41 RUMSON
42	-	-	-	-	-	-	-	-	42 SEA BRIGHT
43	-	-	-	-	-	-	-	-	43 SEA GIRT
44	-	-	-	-	-	-	-	-	44 SHREWSBURY BORO
45	-	-	-	-	-	-	-	-	45 SHREWSBURY TWP
46	-	-	-	-	-	-	-	-	46 LAKE COMO
47	-	-	-	-	-	-	-	-	47 SPRING LAKE
48	-	-	-	-	-	-	-	-	48 SPRING LAKE HGTS
49	-	-	-	-	-	-	-	-	49 TINTON FALLS
50	-	73,800	-	-	-	-	-	73,800	50 UNION BEACH
51	-	-	-	-	-	-	-	-	51 UPPER FREEHOLD
52	-	-	-	-	-	-	301,500	301,500	52 WALL TWP
53	-	-	-	-	-	-	-	-	53 WEST LONG BRANCH

1,699,400	2,038,900	2,834,800	1,654,000	-	-	3,590,500	16,045,900
Total must match Col 3 of Abstract							

ADDENDUM TO 2014 ABSTRACT OF RATABLES FOR MONMOUTH COUNTY

EQUALIZED VALUE BASED ON IN LIEU OF TAXES COL.10(A) AND 10 (B)

	1	2	3	4	5
	C. 12 PL 1977 IN LIEU OF TAX	NJ HOUSING FINANCE AGENCY	URBAN RENEWAL	C. 441 PL 1991 SHORT TERM IN LIEU OF TAX AGREEMENTS	TOTAL VALUE
Taxing District					(Col. 1 + 2 + 3 + 4)
01 ABERDEEN	-	-	-	-	-
02 ALLENHURST	-	-	-	-	-
03 ALLENTOWN	-	-	-	-	-
04 ASBURY PARK	-	-	-	-	-
05 ATLANTIC HIGHLANDS	-	-	-	-	-
06 AVON-BY-THE-SEA	-	-	-	-	-
07 BELMAR	-	-	-	-	-
08 BRADLEY BEACH	-	-	-	-	-
09 BRIELLE	-	-	-	-	-
10 COLTS NECK	-	-	-	-	-
11 DEAL	-	-	-	-	-
12 EATONTOWN	-	-	-	-	-
13 ENGLISH TOWN	-	-	-	-	-
14 FAIR HAVEN	-	-	-	-	-
15 FARMINGDALE	-	-	-	-	-
16 FREEHOLD BORO	-	-	-	-	-
17 FREEHOLD TWP	-	-	-	-	-
18 HAZLET	-	-	-	-	-
19 HIGHLANDS	-	-	-	-	-
20 HOLMDEL	-	-	-	-	-
21 HOWELL	-	-	-	-	-
22 INTERLAKEN	-	-	-	-	-
23 KEANSBURG	-	-	-	-	-
24 KEYPORT	-	-	-	-	-
25 LITTLE SILVER	-	-	-	-	-
26 LOCH ARBOUR	-	-	-	-	-
27 LONG BRANCH	-	-	-	149,470	149,470
28 MANALAPAN	-	-	-	-	-
29 MANASQUAN	-	-	-	-	-
30 MARLBORO	-	-	-	-	-
31 MATAWAN	-	-	-	-	-
32 MIDDLETOWN	-	-	-	-	-
33 MILLSTONE	-	-	-	-	-
34 MONMOUTH BEACH	-	-	-	-	-
35 NEPTUNE TWP	-	-	-	562,723	562,723
36 NEPTUNE CITY	-	-	-	-	-
37 OCEAN TWP	-	-	-	-	-
38 OCEANPORT	-	-	-	-	-
39 RED BANK	-	-	-	-	-
40 ROOSEVELT	-	-	-	-	-
41 RUMSON	-	-	-	-	-
42 SEA BRIGHT	-	-	-	-	-
43 SEA GIRT	-	-	-	-	-
44 SHREWSBURY BORO	-	-	-	-	-
45 SHREWSBURY TWP	-	-	-	-	-
46 LAKE COMO	-	-	-	-	-
47 SPRING LAKE	-	-	-	-	-
48 SPRING LAKE HGTS	-	-	-	-	-
49 TINTON FALLS	-	-	-	-	-
50 UNION BEACH	-	-	-	-	-
51 UPPER FREEHOLD	-	-	-	-	-
52 WALL TWP	-	-	-	265,366	265,366
53 WEST LONG BRANCH	-	-	-	-	-

\$ - \$ - \$ - \$ 977,559 977,559

Total Must match Col 5 of Equalization Table

STATE CERTIFICATION OF MUNICIPAL BUDGET 2014 - DCA

STATE AID - BUSINESS PERSONAL PROPERTY TAX (BPP) DEPRECIATION ADJUSTMENT

	School Tax Required by School Budget (Type 1 District)	District School Required by Municipal Budget	Local Municipal Purposes	Extra- Ordinary Aid & State Aid	Bus. Pers. Prop. Tax Depreciation Adjustment Due Municipality	PFRS Savings Police & Firemans Retirement Due Municipality	Adjusted Local Municipal Purposes Total Levy	Bus. Pers. Prop. Tax Due Local School	Bus. Pers. Prop. Tax Due Regional School	Open Space Rec., Farm. Historic Preservation	Local Municipal Library
				Applied to (Col. 12CIIA)				Applied to (Col. 12CIA)	Applied to (Col. 12CIB)		
01 ABERDEEN	-	-	9,940,002.54	-	-	-	9,940,002.54	-	-	-	676,131.09
02 ALLENHURST	-	-	2,289,368.27	-	-	-	2,289,368.27	-	-	-	-
03 ALLENTOWN	-	-	1,447,106.81	-	-	-	1,447,106.81	-	-	85,076.48	-
04 ASBURY PARK	-	-	14,791,261.49	-	-	-	14,791,261.49	60,425	-	-	407,437.00
05 ATLANTIC HIGHLANDS	-	-	4,961,068.74	-	-	-	4,961,068.74	-	-	63,073.00	-
06 AVON-BY-THE-SEA	-	-	3,466,438.00	-	-	-	3,466,438.00	-	-	-	331,562.00
07 BELMAR	-	-	6,693,390.83	-	-	-	6,693,390.83	-	-	-	512,837.93
08 BRADLEY BEACH	-	-	6,182,086.09	-	-	-	6,182,086.09	-	-	-	360,549.96
09 BRIELLE	-	-	6,312,000.00	-	-	-	6,312,000.00	-	-	-	-
10 COLTS NECK	-	-	6,447,804.00	-	-	-	6,447,804.00	-	-	362,380.00	-
11 DEAL	-	-	5,591,406.90	-	-	-	5,591,406.90	-	-	-	-
12 EATONTOWN	-	-	15,917,722.00	-	-	-	15,917,722.00	-	-	-	-
13 ENGLISHTOWN	-	-	1,391,915.75	-	-	-	1,391,915.75	8,314	4,268.00	-	-
14 FAIR HAVEN	-	-	5,874,899.37	-	-	-	5,874,899.37	-	-	-	-
15 FARMINGDALE	-	-	319,915.80	-	-	-	319,915.80	15,068	5,737.00	-	-
16 FREEHOLD BORO	-	-	9,191,626.55	-	-	-	9,191,626.55	74,535	27,793.00	-	324,797.00
17 FREEHOLD TWP	-	-	19,617,449.96	-	-	-	19,617,449.96	665,695	280,985.00	1,644,772.62	-
18 HAZLET	-	-	13,650,000.00	-	-	-	13,650,000.00	-	-	206,079.57	-
19 HIGHLANDS	-	-	6,591,359.63	-	-	-	6,591,359.63	-	-	28,630.90	-
20 HOLMDEL	-	-	14,193,251.15	-	-	-	14,193,251.15	-	-	957,785.22	-
21 HOWELL	-	-	25,000,000.00	-	-	-	25,000,000.00	-	-	1,113,350.80	-
22 INTERLAKEN	-	-	1,829,971.95	-	-	-	1,829,971.95	-	-	-	-
23 KEANSBURG	-	-	10,334,461.96	-	-	-	10,334,461.96	-	-	-	-
24 KEYPORT	-	-	5,650,846.22	-	-	-	5,650,846.22	44,268	-	159,957.00	222,270.00
25 LITTLE SILVER	-	-	6,706,973.35	-	-	-	6,706,973.35	-	-	146,279.05	-
26 LOCH ARBOUR	-	-	615,126.00	-	-	-	615,126.00	-	-	7,710.00	-
27 LONG BRANCH	-	-	35,635,122.20	-	-	-	35,635,122.20	-	-	-	1,457,703.11
28 MANALAPAN	-	-	20,526,835.91	-	-	-	20,526,835.91	-	-	1,168,443.70	-
29 MANASQUAN	-	-	6,001,928.00	-	-	-	6,001,928.00	-	-	77,786.59	-
30 MARLBORO	-	-	25,404,152.90	-	-	-	25,404,152.90	-	-	674,958.00	-
31 MATAWAN	-	-	7,551,602.69	-	-	-	7,551,602.69	-	-	-	307,974.00
32 MIDDLETOWN	-	-	46,535,736.42	-	-	-	46,535,736.42	-	-	1,960,337.00	3,387,630.70
33 MILLSTONE	-	-	2,590,456.72	-	-	-	2,590,456.72	-	-	941,754.82	-
34 MONMOUTH BEACH	-	-	4,006,012.00	-	-	-	4,006,012.00	-	-	-	-
35 NEPTUNE TWP	-	-	25,502,480.47	-	-	-	25,502,480.47	-	-	-	1,171,979.00
36 NEPTUNE CITY	-	-	4,838,238.75	-	-	-	4,838,238.75	-	-	-	-
37 OCEAN TWP	-	-	20,668,097.56	-	-	-	20,668,097.56	-	-	-	-
38 OCEANPORT	-	-	5,355,801.00	-	-	-	5,355,801.00	-	-	206,728.36	-
39 RED BANK	-	-	11,909,483.39	-	-	-	11,909,483.39	-	-	-	668,788.03
40 ROOSEVELT	-	-	613,727.00	-	-	-	613,727.00	-	-	-	-
41 RUMSON	-	-	10,567,464.80	-	-	-	10,567,464.80	-	-	-	-
42 SEA BRIGHT	-	-	3,749,839.26	-	-	-	3,749,839.26	-	-	-	-
43 SEA GIRT	-	-	5,089,416.40	-	-	-	5,089,416.40	-	-	-	-
44 SHREWSBURY BORO	-	-	6,553,387.00	-	-	-	6,553,387.00	-	-	100,000.00	-
45 SHREWSBURY TWP	-	-	831,130.49	-	-	-	831,130.49	-	-	-	-
46 LAKE COMO	-	-	2,412,962.85	-	-	-	2,412,962.85	-	-	-	-
47 SPRING LAKE	-	-	6,315,052.34	-	-	-	6,315,052.34	-	-	-	1,115,228.66
48 SPRING LAKE HGTS	-	-	4,032,273.20	-	-	-	4,032,273.20	-	-	114,539.00	-
49 TINTON FALLS	-	-	13,384,765.96	-	-	-	13,384,765.96	-	-	609,157.00	-
50 UNION BEACH	-	-	5,964,698.68	-	-	-	5,964,698.68	-	-	-	-
51 UPPER FREEHOLD	-	-	2,461,134.50	-	-	-	2,461,134.50	-	-	711,752.00	-
52 WALL TWP	-	-	26,192,011.71	-	-	-	26,192,011.71	-	-	-	-
53 WEST LONG BRANCH	-	-	7,751,062.75	-	-	-	7,751,062.75	-	-	-	-
	-	-	517,452,328	-	-	-	517,452,328	868,305	318,783	11,340,551	10,944,888

2014 ABSTRACT of RATABLES CERTIFICATION

Total County Taxes Apportioned (12 A I)	304,424,155.56
* Adjustments (Net Total 12 A II).....	1,949,155.56
Net County Taxes Apportioned (12 A III)	302,475,000.00

* Individual Prior-year Overpayments Increase the Total Taxes Apportioned and are returned to the municipality as a Credit.
 * Individual Prior-year Underpayments Decrease the Total Taxes Apportioned and are assigned to the municipality as a debit.

Total Amount of Miscellaneous Revenues	135,425,000.00
(Including Surplus Revenues Appropriated for the support of the County Budget)	

Tax Rate per \$100 of Assessed Valuation	
To be applied to Col. 11 for apportionment of County Taxes	0.276942939
To be applied to Col. 11 for apportionment of County Library Taxes	0.017646653
To be applied to Col. 11 for apportionment of County Health Taxes	0.005467764
To be applied to Col. 11 for apportionment of County Open Space Taxes	0.015101644

The County Percentage Level of Taxable Value of Real Property is 100.0%

MONMOUTH COUNTY BOARD OF TAXATION

Matthew J. Clark
 COUNTY TAX ADMINISTRATOR

September 3, 2014



James Strout President
Matthew P. Byrnes Vice President
Tom Conscience
Thomas J. Ryan
Mark J. Reilly
Cliff Hannes
Wayne Donawick

I, Craig R. Marshall, CFO and Treasurer of the County of Monmouth, do hereby certify that the above is a true copy of the abstract of ratables and exemptions of the County of Monmouth, State of New Jersey, for the year 2014 as filed in my office by the Monmouth County Board of Taxation.

Craig R. Marshall

Craig R. Marshall, CFO, Monmouth County Treasurer

MONMOUTH COUNTY ASSESSMENT DEMONSTRATION - P.L. 2013 CH. 15

Taxing District	Implementation Schedule Action - Adopted June 19, 2013 - Revised Based on Activity					
	Prior Years Revaluation or Reassessment	2014	2015	2016	2017	2018
01 ABERDEEN	91, 93, 09	20% Inspections	20% + QRA	20% + QRA	20% + QRA	20% + QRA
02 ALLENHURST	89, 94, 98, 02, 07		15 Reval + 20%	20% + QRA	20% + QRA	20% + QRA
03 ALLENTOWN	87, 99, 11	20% Inspections	20% + QRA	20% + QRA	20% + QRA	20% + QRA
04 ASBURY PARK	88, 02	14 Reval + 20%	20% + QRA	20% + QRA	20% + QRA	20% + QRA
05 ATLANTIC HIGHLANDS	90, 96, 04				17 Reval + 20%	20% + QRA
06 AVON-BY-THE-SEA	89, 93, 08	20% Inspections	20% + QRA	20% + QRA	20% + QRA	20% + QRA
07 BELMAR	89, 93, 03				17 Reval + 20%	20% + QRA
08 BRADLEY BEACH	95, 02, 06		Revised 15 Reval + 20%	20% + QRA (was 2016 Rev)	20% + QRA	20% + QRA
09 BRIELLE	90, 07		15 Reval + 20%	20% + QRA	20% + QRA	20% + QRA
10 COLTS NECK	88, 95, 10	20% Inspections	20% + QRA	20% + QRA	20% + QRA	20% + QRA
11 DEAL	89, 02, 09, 12	20% Inspections	20% + QRA	20% + QRA	20% + QRA	20% + QRA
12 EATONTOWN	91, 06, 10			16 Reval + 20%	20% + QRA	20% + QRA
13 ENGLISHTOWN	90, 08	20% Inspections	20% + QRA	20% + QRA	20% + QRA	20% + QRA
14 FAIR HAVEN	93, 96, 03	14 Reval + 20%	20% + QRA	20% + QRA	20% + QRA	20% + QRA
15 FARMINGDALE	91, 05		15 Reval + 20%	20% + QRA	20% + QRA	20% + QRA
16 FREEHOLD BORO	90, 91, 05		Revised Tax Maps	16 Reval + 20%	20% + QRA	20% + QRA
17 FREEHOLD TWP	90, 91, 98, 09, 13	20% Inspections	20% + QRA	20% + QRA	20% + QRA	20% + QRA
18 HAZLET	94, 09, 13	20% Inspections	20% + QRA	20% + QRA	20% + QRA	20% + QRA
19 HIGHLANDS	90, 93, 04, 11	20% Inspections	20% + QRA	20% + QRA	20% + QRA	20% + QRA
20 HOLMDEL	92, 07, 10,	20% Inspections	20% + QRA	20% + QRA	20% + QRA	20% + QRA
21 HOWELL	91, 07, 12	20% Inspections	20% + QRA	20% + QRA	20% + QRA	20% + QRA
22 INTERLAKEN	89, 94, 03, 13	20% Inspections	20% + QRA	20% + QRA	20% + QRA	20% + QRA
23 KEANSBURG	90, 99, 05, 07, 10				17 Reval + 20%	20% + QRA
24 KEYPORT	91, 09		15 Reval + 20%	20% + QRA	20% + QRA	20% + QRA
25 LITTLE SILVER	95, 03, 13	20% Inspections	20% + QRA	20% + QRA	20% + QRA	20% + QRA
26 LOCH ARBOUR	87, 98, 02, 08, 11	20% Inspections	20% + QRA	20% + QRA	20% + QRA	20% + QRA
27 LONG BRANCH	89, 91, 03, 07, 10		Revised Tax Maps	16 Reval + 20%	20% + QRA	20% + QRA
28 MANALAPAN	92, 07, 10	20% Inspections	20% + QRA	20% + QRA	20% + QRA	20% + QRA
29 MANASQUAN	90, 04				17 Reval + 20%	20% + QRA
30 MARLBORO	92, 10	20% Inspections	20% + QRA	20% + QRA	20% + QRA	20% + QRA
31 MATAWAN	89, 92, 08	20% Inspections	20% + QRA	20% + QRA	20% + QRA	20% + QRA
32 MIDDLETOWN	91, 09, 11	20% Inspections	20% + QRA	20% + QRA	20% + QRA	20% + QRA
33 MILLSTONE	93, 02, 10, 12	20% Inspections	20% + QRA	20% + QRA	20% + QRA	20% + QRA
34 MONMOUTH BEACH	93, 05		15 Reval + 20%	20% + QRA	20% + QRA	20% + QRA
35 NEPTUNE TWP	90, 92, 04		15 Reval + 20%	20% + QRA	20% + QRA	20% + QRA
36 NEPTUNE CITY	90, 93, 04		15 Reval + 20%	20% + QRA	20% + QRA	20% + QRA
37 OCEAN TWP	92, 05, 10			16 Reval + 20%	20% + QRA	20% + QRA
38 OCEANPORT	90, 06, 10				17 Reval + 20%	20% + QRA
39 RED BANK	89, 92, 01, 07		Late Approval	16 Reval + 20%	20% + QRA	20% + QRA
40 ROOSEVELT	92, 94, 07, 10	20% Inspections	20% + QRA	20% + QRA	20% + QRA	20% + QRA
41 RUMSON	93, 04	14 Reval + 20%	20% + QRA	20% + QRA	20% + QRA	20% + QRA
42 SEA BRIGHT	93, 04			16 Reval + 20%	20% + QRA	20% + QRA
43 SEA GIRT	89, 91, 05		15 Reval + 20%	20% + QRA	20% + QRA	20% + QRA
44 SHREWSBURY BORO	94, 03, 13,	20% Inspections	20% + QRA	20% + QRA	20% + QRA	20% + QRA
45 SHREWSBURY TWP	91, 08,	20% Inspections	20% + QRA	20% + QRA	20% + QRA	20% + QRA
46 LAKE COMO	89, 98, 06			16 Reval + 20%	20% + QRA	20% + QRA
47 SPRING LAKE	89, 99, 05				17 Reval + 20%	20% + QRA
48 SPRING LAKE HGTS	85, 93, 02, 08	20% Inspections	20% + QRA	20% + QRA	20% + QRA	20% + QRA
49 TINTON FALLS	90, 08	20% Inspections	20% + QRA	20% + QRA	20% + QRA	20% + QRA
50 UNION BEACH	90, 03		15 Reval + 20%	20% + QRA	20% + QRA	20% + QRA
51 UPPER FREEHOLD	90, 06, 11		15 Reval + 20%	20% + QRA	20% + QRA	20% + QRA
52 WALL TWP	89, 90, 02		Revised Tax Court	16 Reval + 20%	20% + QRA	20% + QRA
53 WEST LONG BRANCH	90, 93, 06, 13	20% Inspections	20% + QRA	20% + QRA	20% + QRA	20% + QRA

*20% Inspection = 5-year, 20% annual internal inspection maintenance program

QRA = Annual Qualified Reassessment Program

SOURCE: Revaluation\Revaluation Archive

CERTIFIED GENERAL TAX RATES 2014	A	B	C	D	E	F	G	H	I	J	K	L	M
	COUNTY				SCHOOL			MUNICIPAL			GENERAL RATE	LOCAL RATE	COUNTY RATE
	PURPOSES	LIBRARY	HEALTH	OPEN SPACE	LOCAL SCHOOL	REGIONAL SCHOOL	REGIONAL ELEMENTARY	MUNICIPAL BUDGET	OPEN SPACE	MUNICIPAL LIBRARY			
											(A:J)	(E:J)	(A+B+C+D)
01 ABERDEEN	0.270	-	0.005	0.015	-	1.691		0.499	-	0.034	2.514	2.224	0.290
02 ALLENHURST	0.302	0.019	-	0.017	0.009	-		0.503	-	-	0.850	0.512	0.338
03 ALLENTOWN	0.269	0.017	0.005	0.015	-	1.690		0.766	0.045	-	2.807	2.501	0.306
04 ASBURY PARK	0.289	-	0.006	0.016	0.573	-		1.249	-	0.034	2.167	1.856	0.311
05 ATLANTIC HIGHLANDS	0.331	0.021	0.007	0.018	0.712	0.635		0.787	0.010	-	2.521	2.144	0.377
06 AVON-BY-THE-SEA	0.283	-	0.006	0.015	0.372	-		0.359	-	0.034	1.069	0.765	0.304
07 BELMAR	0.416	-	0.008	0.023	0.787	-		0.651	-	0.050	1.935	1.488	0.447
08 BRADLEY BEACH	0.266	-	0.005	0.015	0.510	-		0.556	-	0.032	1.384	1.098	0.286
09 BRIELLE	0.235	0.015	-	0.013	0.867	-		0.428	-	-	1.558	1.295	0.263
10 COLTS NECK	0.276	0.018	-	0.015	0.705	0.447		0.214	0.012	-	1.687	1.378	0.309
11 DEAL	0.268	0.017	-	0.015	0.108	-		0.306	-	-	0.714	0.414	0.300
12 EATONTOWN	0.273	0.017	0.006	0.015	0.736	0.420		0.789	-	-	2.256	1.945	0.311
13 ENGLISHTOWN	0.235	0.015	0.005	0.013	-	0.372	0.812	0.558	-	-	2.010	1.742	0.268
14 FAIR HAVEN	0.279	0.018	-	0.015	0.932	0.320		0.404	-	-	1.968	1.656	0.312
15 FARMINGDALE	0.255	0.016	0.005	0.014	1.027	0.298		0.212	-	-	1.827	1.537	0.290
16 FREEHOLD BORO	0.255	-	-	0.014	0.933	0.311		0.875	-	0.031	2.419	2.150	0.269
17 FREEHOLD TWP	0.295	0.019	-	0.016	1.151	0.480		0.358	0.030	-	2.349	2.019	0.330
18 HAZLET	0.302	0.019	0.006	0.017	1.701	-		0.663	0.010	-	2.718	2.374	0.344
19 HIGHLANDS	0.294	0.019	-	0.016	0.519	0.689		1.156	0.005	-	2.698	2.369	0.329
20 HOLMDEL	0.291	0.019	0.006	0.016	1.363	-		0.370	0.025	-	2.090	1.758	0.332
21 HOWELL	0.304	0.019	0.006	0.017	1.293	0.452		0.448	0.020	-	2.559	2.213	0.346
22 INTERLAKEN	0.313	0.020	-	0.017	0.368	-		0.807	-	-	1.525	1.175	0.350
23 KEANSBURG	0.306	0.020	0.006	0.017	0.959	-		2.095	-	-	3.403	3.054	0.349
24 KEYPORT	0.248	-	0.005	0.013	1.363	-		0.883	0.025	0.035	2.572	2.306	0.266
25 LITTLE SILVER	0.326	0.021	-	0.018	0.834	0.482		0.459	0.010	-	2.150	1.785	0.365
26 LOCH ARBOUR	0.267	0.017	-	0.015	-	1.303		0.406	0.005	-	2.013	1.714	0.299
27 LONG BRANCH	0.298	-	-	0.016	0.870	-		0.892	-	0.037	2.113	1.799	0.314
28 MANALAPAN	0.292	0.019	-	0.016	-	0.436	0.945	0.352	0.020	-	2.080	1.753	0.327
29 MANASQUAN	0.347	0.022	0.007	0.019	0.873	-		0.386	0.005	-	1.659	1.264	0.395
30 MARLBORO	0.287	0.018	0.006	0.016	1.002	0.447		0.377	0.010	-	2.163	1.836	0.327
31 MATAWAN	0.243	-	0.005	0.013	-	1.632		0.799	-	0.033	2.725	2.464	0.261
32 MIDDLETOWN	0.286	-	-	0.016	1.357	-		0.475	0.020	0.035	2.189	1.887	0.302
33 MILLSTONE	0.305	0.020	0.006	0.017	1.923	-		0.165	0.060	-	2.496	2.148	0.348
34 MONMOUTH BEACH	0.289	0.018	-	0.016	0.352	0.292		0.333	-	-	1.300	0.977	0.323
35 NEPTUNE TWP	0.336	-	0.007	0.018	1.259	-		0.908	-	0.042	2.570	2.209	0.361
36 NEPTUNE CITY	0.310	0.020	0.006	0.017	1.413	-		1.121	-	-	2.887	2.534	0.353
37 OCEAN TWP	0.287	0.018	-	0.016	-	1.408		0.492	-	-	2.221	1.900	0.321
38 OCEANPORT	0.306	0.019	0.006	0.017	0.806	0.352		0.519	0.020	-	2.045	1.697	0.348
39 RED BANK	0.247	-	-	0.013	0.683	0.396		0.543	-	0.031	1.913	1.653	0.260
40 ROOSEVELT	0.269	0.017	0.005	0.015	1.941	-		0.749	-	-	2.996	2.690	0.306
41 RUMSON	0.282	0.018	-	0.015	0.446	0.374		0.322	-	-	1.457	1.142	0.315
42 SEA BRIGHT	0.431	0.027	-	0.023	0.122	0.586		0.808	-	-	1.997	1.516	0.481
43 SEA GIRT	0.289	0.018	-	0.016	0.211	-		0.255	-	-	0.789	0.466	0.323
44 SHREWSBURY BORO	0.290	0.019	-	0.016	0.762	0.521		0.653	0.010	-	2.271	1.946	0.325
45 SHREWSBURY TWP	0.266	0.017	0.005	0.015	-	0.451	0.695	1.462	-	-	2.911	2.608	0.303
46 LAKE COMO	0.260	0.017	0.005	0.014	0.781	-		0.623	-	-	1.700	1.404	0.296
47 SPRING LAKE	0.272	-	-	0.015	0.181	-		0.185	-	0.033	0.686	0.399	0.287
48 SPRING LAKE HGTS	0.263	0.017	-	0.015	0.686	-		0.352	0.010	-	1.343	1.048	0.295
49 TINTON FALLS	0.305	0.020	-	0.017	-	0.434	0.804	0.494	0.023	-	2.097	1.755	0.342
50 UNION BEACH	0.375	0.024	0.007	0.021	1.412	-		1.483	-	-	3.322	2.895	0.427
51 UPPER FREEHOLD	0.280	0.018	-	0.016	-	1.747		0.208	0.060	-	2.329	2.015	0.314
52 WALL TWP	0.403	0.026	-	0.022	1.666	-		0.708	-	-	2.825	2.374	0.451
53 WEST LONG BRANCH	0.308	0.020	-	0.017	0.872	0.422		0.692	-	-	2.331	1.986	0.345

111.178 93.84 17.341

Total must match Col 7 of Abstract

MONMOUTH COUNTY SPECIAL DISTRICT TAX RATES 2014	SPECIAL TAXING DISTRICT	A	B	C
		ASSESSED VALUATION PER DISTRICT	TOTAL LEVY PER DISTRICT	SPECIAL DISTRICT TAX RATE ((B / A) x 100)
01 ABERDEEN	FIRE DIST. #1	\$ 1,295,741,550	\$ 582,312.00	0.045
01 ABERDEEN	FIRE DIST. #2	\$ 695,138,400	\$ 560,000.00	0.081
01 ABERDEEN	GARBAGE DIST. #1	\$ 1,709,643,750	\$ 2,228,244.00	0.131
13 ENGLISHTOWN	FIRE DIST. #1	\$ 249,645,900	\$ 448,000.00	0.180
16 FREEHOLD BORO	SPEC. IMP. DIST. #1	\$ 130,963,850	\$ 245,000.00	0.188
17 FREEHOLD TWP	FIRE DIST. #1	\$ 3,035,973,100	\$ 1,197,628.00	0.040
17 FREEHOLD TWP	FIRE DIST. #2	\$ 2,446,602,300	\$ 1,070,166.00	0.044
18 HAZLET	FIRE DIST. #1	\$ 2,058,020,935	\$ 1,722,802.00	0.084
19 HIGHLANDS	BUSINESS IMP. DIST. #1	\$ 61,021,400	\$ 50,000.00	0.082
21 HOWELL	FIRE DIST. #1 SQUANKUM	\$ 324,632,975	\$ 1,033,155.00	0.318
21 HOWELL	FIRE DIST. #2 ADELPHIA	\$ 1,879,258,907	\$ 1,400,000.00	0.075
21 HOWELL	FIRE DIST. #3 SOUTHARD	\$ 1,791,379,286	\$ 1,596,243.00	0.089
21 HOWELL	FIRE DIST. #4 RAMTOWN	\$ 897,446,849	\$ 760,203.00	0.085
21 HOWELL	FIRE DIST. #5 FREEWOOD	\$ 681,668,213	\$ 668,896.00	0.098
24 KEYPORT	BUSINESS IMP. DIST. #1	\$ 161,205,700	\$ 118,000.00	0.074
28 MANALAPAN	FIRE DIST. #1	\$ 3,511,831,400	\$ 1,375,272.00	0.040
28 MANALAPAN	FIRE DIST. #2	\$ 2,330,387,076	\$ 1,160,042.00	0.050
29 MANASQUAN	FIRE DIST. #1	\$ 1,555,731,800	\$ 737,195.00	0.048
30 MARLBORO	FIRE DIST. #1	\$ 2,780,646,874	\$ 971,111.00	0.035
30 MARLBORO	FIRE DIST. #2	\$ 1,864,786,400	\$ 878,024.00	0.048
30 MARLBORO	FIRE DIST. #3	\$ 2,100,007,700	\$ 1,013,968.00	0.049
32 MIDDLETOWN	GARBAGE DIST. #1	\$ 4,596,415,900	\$ 3,390,300.00	0.074
33 MILLSTONE	FIRE DIST. #1	\$ 1,568,483,964	\$ 1,642,155.00	0.105
35 NEPTUNE TWP	FIRE DIST. #1	\$ 2,065,530,680	\$ 2,867,325.00	0.139
35 NEPTUNE TWP	FIRE DIST. #2	\$ 741,776,600	\$ 698,865.00	0.095
37 OCEAN	FIRE DIST. #1	\$ 2,803,506,780	\$ 1,572,850.00	0.057
37 OCEAN	FIRE DIST. #2	\$ 1,393,608,600	\$ 1,317,866.00	0.095
39 RED BANK	SPEC. IMP. DIST. #1	\$ 150,992,000	\$ 156,222.37	0.104
39 RED BANK	SPEC. IMP. DIST. #2	\$ 135,631,400	\$ 140,329.67	0.104
39 RED BANK	SPEC. IMP. DIST. #3	\$ 32,955,000	\$ 45,823.26	0.140
39 RED BANK	SPEC. IMP. DIST. #4	\$ 6,116,400	\$ 8,504.73	0.140
39 RED BANK	SPEC. IMP. DIST. #5	\$ 164,786,600	\$ 161,239.98	0.098
47 SPRING LAKE	BUSINESS IMP. DIST. #1	\$ 60,191,400	\$ 45,143.55	0.075
47 SPRING LAKE	BUSINESS IMP. DIST. #2	\$ 21,104,000	\$ 8,019.52	0.038
47 SPRING LAKE	BUSINESS IMP. DIST. #3	\$ 50,019,200	\$ 15,005.76	0.030
49 TINTON FALLS	FIRE DIST. #1	\$ 1,569,520,186	\$ 1,037,339.00	0.067
49 TINTON FALLS	FIRE DIST. #2	\$ 1,137,845,986	\$ 869,700.00	0.077
52 WALL	FIRE DIST. #1	\$ 465,272,704	\$ 384,000.00	0.083
52 WALL	FIRE DIST. #2	\$ 1,485,544,082	\$ 1,036,547.00	0.070
52 WALL	FIRE DIST. #3	\$ 1,746,383,323	\$ 1,025,286.00	0.059

Source:Tax Rate Special District

MONMOUTH COUNTY SR-3A LINE ITEM COUNT BY PROPERTY CLASS 2014	1	2	3A	3B	4A	4B	4C	TOTAL "Class 4"	TOTAL NUMBER OF TAXABLE LINE ITEMS (PARCELS)
	VACANT LAND	RESIDENTIAL	FARM HOUSE	FARM QUALIFIED	COMMERCIAL	INDUSTRIAL	APARTMENT		
								4A + 4B + 4C	(Sum 1 through 4C)
01 ABERDEEN	480	6,252	5	14	190	4	8	202	6,953
02 ALLENHURST	7	298	-	-	26	1	3	30	335
03 ALLENTOWN	21	595	-	1	39	-	2	41	658
04 ASBURY PARK	599	3,195	-	-	368	3	134	505	4,299
05 ATLANTIC HIGHLANDS	95	1,639	-	-	89	4	8	101	1,835
06 AVON-BY-THE-SEA	18	1,006	-	-	48	2	6	56	1,080
07 BELMAR	79	2,640	-	-	173	-	28	201	2,920
08 BRADLEY BEACH	51	1,898	-	-	99	1	37	137	2,086
09 BRIELLE	87	1,954	-	-	83	-	3	86	2,127
10 COLTS NECK	114	3,089	210	302	73	-	-	73	3,788
11 DEAL	53	856	-	-	17	-	4	21	930
12 EATONTOWN	261	2,907	2	6	200	44	24	268	3,444
13 ENGLISHTOWN	25	608	-	-	45	5	1	51	684
14 FAIR HAVEN	43	2,033	-	-	64	-	-	64	2,140
15 FARMINGDALE	23	353	1	1	35	3	4	42	420
16 FREEHOLD BORO	70	2,959	-	-	269	3	12	284	3,313
17 FREEHOLD TWP	387	11,382	81	173	394	29	2	425	12,448
18 HAZLET	144	6,275	-	2	370	6	-	376	6,797
19 HIGHLANDS	176	2,226	-	-	96	-	9	105	2,507
20 HOLMDEL	146	5,445	31	60	232	7	3	242	5,924
21 HOWELL	1,670	16,637	286	442	492	68	-	560	19,595
22 INTERLAKEN	7	398	-	-	-	-	-	-	405
23 KEANSBURG	150	2,983	-	-	116	3	25	144	3,277
24 KEYPORT	92	1,972	-	-	214	6	19	239	2,303
25 LITTLE SILVER	78	2,281	2	3	150	-	-	150	2,514
26 LOCH ARBOUR	7	133	-	-	4	-	1	5	145
27 LONG BRANCH	486	8,479	1	1	488	5	143	636	9,603
28 MANALAPAN	586	14,064	92	183	355	9	-	364	15,289
29 MANASQUAN	136	2,845	-	-	186	11	7	204	3,185
30 MARLBORO	506	13,095	80	152	262	27	3	292	14,125
31 MATAWAN	107	2,463	-	-	147	9	16	172	2,742
32 MIDDLETOWN	959	22,406	102	149	594	2	14	610	24,226
33 MILLSTONE	298	3,067	226	426	92	4	-	96	4,113
34 MONMOUTH BEACH	106	1,988	-	-	34	-	-	34	2,128
35 NEPTUNE TWP	390	9,692	2	3	419	57	69	545	10,632
36 NEPTUNE CITY	96	1,489	-	-	104	8	9	121	1,706
37 OCEAN TWP	465	8,499	2	3	399	-	14	413	9,382
38 OCEANPORT	104	2,013	1	1	28	-	-	28	2,147
39 RED BANK	92	3,391	-	-	549	45	28	622	4,105
40 ROOSEVELT	2	308	7	8	3	3	1	7	332
41 RUMSON	76	2,444	1	5	125	-	1	126	2,652
42 SEA BRIGHT	198	1,044	-	-	59	-	4	63	1,305
43 SEA GIRT	30	1,239	-	-	41	-	-	41	1,310
44 SHREWSBURY BORO	134	1,332	1	1	173	-	-	173	1,641
45 SHREWSBURY TWP	-	122	-	-	-	-	269	269	391
46 LAKE COMO	48	917	-	-	60	2	1	63	1,028
47 SPRING LAKE	55	1,907	-	-	97	1	1	99	2,061
48 SPRING LAKE HGTS	37	2,133	-	-	82	-	9	91	2,261
49 TINTON FALLS	842	6,238	17	36	161	17	4	182	7,315
50 UNION BEACH	304	1,964	-	-	45	5	1	51	2,319
51 UPPER FREEHOLD	250	2,093	321	651	60	16	1	77	3,392
52 WALL TWP	532	9,379	65	90	619	90	9	718	10,784
53 WEST LONG BRANCH	92	2,271	3	4	157	2	3	162	2,532
	11,814	208,896	1,539	2,717	9,225	502	940	10,667	235,633

MONMOUTH COUNTY SR-3A ASSESSED VALUE BY PROPERTY CLASS 2014	1	2	3A	3B	4A	4B	4C	TOTAL "Class 4" 4A + 4B + 4C	TOTAL ASSESSED VALUE (AS REFLECTED IN COLUMN 4 ABSTRACT OF RATABLES)
	VACANT LAND	RESIDENTIAL	FARM HOUSE	FARM QUALIFIED	COMMERCIAL	INDUSTRIAL	APARTMENT		
									4A + 4B + 4C
01 ABERDEEN	42,063,400	1,668,546,350	1,622,700	54,900	231,509,900	9,710,700	37,372,000	278,592,600	1,990,879,950
02 ALLENHURST	3,829,400	419,670,700	-	-	25,471,800	3,327,700	2,481,800	31,281,300	454,781,400
03 ALLENTOWN	773,400	169,499,050	-	600	13,993,500		4,792,300	18,785,800	189,058,850
04 ASBURY PARK	53,659,200	684,630,300			285,831,600	2,164,500	158,486,100	446,482,200	1,184,771,700
05 ATLANTIC HIGHLANDS	9,378,400	551,475,500			53,187,400	3,059,500	11,602,900	67,849,800	628,703,700
06 AVON-BY-THE-SEA	12,831,900	904,028,100			40,557,000	2,303,600	6,952,400	49,813,000	966,673,000
07 BELMAR	20,397,000	889,273,305			94,830,300		23,680,500	118,510,800	1,028,181,105
08 BRADLEY BEACH	9,162,500	981,508,000			62,375,000	1,526,100	57,810,300	121,711,400	1,112,381,900
09 BRIELLE	33,608,700	1,316,100,100			111,942,300		13,881,800	125,824,100	1,475,532,900
10 COLTS NECK	39,881,800	2,540,498,000	263,017,800	4,159,900	167,385,000			167,385,000	3,014,942,500
11 DEAL	83,120,900	1,715,030,600			24,296,500		3,623,500	27,920,000	1,826,071,500
12 EATONTOWN	32,786,600	869,596,840	379,500	13,900	766,767,300	178,482,300	163,809,800	1,109,059,400	2,011,836,240
13 ENGLISHTOWN	1,867,700	200,060,300			39,188,600	7,267,200	1,262,100	47,717,900	249,645,900
14 FAIR HAVEN	10,813,700	1,395,881,000			49,703,500			49,703,500	1,456,398,200
15 FARMINGDALE	1,865,300	110,869,600	600,000	14,200	20,523,500	2,742,800	13,947,400	37,213,700	150,562,800
16 FREEHOLD BORO	10,235,100	755,357,200			237,225,100	25,345,900	22,388,400	284,959,400	1,050,551,700
17 FREEHOLD TWP	50,881,700	3,955,292,200	27,666,200	1,440,900	1,239,936,400	146,563,700	60,794,300	1,447,294,400	5,482,575,400
18 HAZLET	11,095,500	1,632,289,500		25,800	386,952,000	26,035,000		412,987,000	2,056,397,800
19 HIGHLANDS	15,190,700	497,195,200			51,194,500		6,380,400	57,574,900	569,960,800
20 HOLMDEL	42,676,700	3,352,543,699	18,544,000	1,008,100	339,528,100	62,643,700	7,715,300	409,887,100	3,824,659,599
21 HOWELL	137,473,900	4,623,682,700	89,384,800	2,673,500	611,874,200	101,664,900		713,539,100	5,566,754,000
22 INTERLAKEN	428,100	226,349,000							226,777,100
23 KEANSBURG	7,128,800	416,135,100			44,196,800	2,390,400	22,973,500	69,560,700	492,824,600
24 KEYPORT	5,854,100	457,441,300			126,428,800	13,579,400	32,593,500	172,601,700	635,897,100
25 LITTLE SILVER	24,062,400	1,330,815,200	4,128,500	17,300	100,937,900			100,937,900	1,459,961,300
26 LOCH ARBOUR	6,686,800	139,605,300			4,521,400		587,300	5,108,700	151,400,800
27 LONG BRANCH	125,666,300	3,152,917,700	3,233,100	4,500	453,371,720	8,469,000	248,072,900	709,913,620	3,991,735,220
28 MANALAPAN	47,846,600	5,359,086,600	32,130,400	2,269,200	380,616,076	20,269,600		400,885,676	5,842,218,476
29 MANASQUAN	36,178,600	1,384,076,200			121,638,600	6,390,700	7,447,700	135,477,000	1,555,731,800
30 MARLBORO	77,822,900	6,099,931,774	35,205,200	1,036,800	428,732,400	84,673,900	18,619,900	532,026,200	6,746,022,874
31 MATAWAN	4,492,700	733,473,400			131,837,800	8,854,000	67,274,700	207,966,500	945,932,600
32 MIDDLETOWN	74,037,100	8,403,629,300	126,767,000	700,500	1,074,628,400	2,446,000	97,547,500	1,174,621,900	9,779,755,800
33 MILLSTONE	34,471,500	1,380,894,300	76,219,700	4,425,300	62,382,700	4,084,500		66,467,200	1,562,478,000
34 MONMOUTH BEACH	24,111,700	1,149,974,300			28,698,900			28,698,900	1,202,784,900
35 NEPTUNE TWP	36,376,700	2,220,414,000	601,000	16,100	398,406,880	62,881,200	88,611,400	549,899,480	2,807,307,280
36 NEPTUNE CITY	4,499,400	310,885,000			76,607,800	10,480,800	29,192,800	116,281,400	431,665,800
37 OCEAN TWP	84,477,500	3,378,704,730	1,196,900	4,800	580,553,450		152,764,100	733,317,550	4,197,701,480
38 OCEANPORT	20,350,900	889,703,900	437,100	7,500	121,465,400			121,465,400	1,031,964,800
39 RED BANK	26,904,400	1,304,980,421			656,484,700	43,564,600	153,793,800	853,843,100	2,185,727,921
40 ROOSEVELT	152,100	73,218,900	4,042,300	147,900	928,900	1,534,400	1,849,400	4,312,700	81,873,900
41 RUMSON	51,516,500	3,117,104,600	2,973,000	13,800	112,010,600		672,300	112,682,900	3,284,290,800
42 SEA BRIGHT	12,691,500	383,462,000			64,550,900		3,260,100	67,811,000	463,964,500
43 SEA GIRT	47,425,700	1,912,491,900			36,816,900			36,816,900	1,996,734,500
44 SHREWSBURY BORO	18,647,200	622,889,200	1,119,600	12,000	359,911,200			359,911,200	1,002,579,200
45 SHREWSBURY TWP		20,465,600					36,002,600	36,002,600	56,468,200
46 LAKE COMO	10,234,400	348,954,700			24,903,600	657,700	2,451,000	28,012,300	387,201,400
47 SPRING LAKE	59,070,300	3,201,315,000			143,588,100	599,100	2,509,600	146,696,800	3,407,082,100
48 SPRING LAKE HGTS	8,493,500	967,057,950			116,326,200		53,520,200	169,846,400	1,145,397,850
49 TINTON FALLS	71,275,400	1,884,256,400	6,093,600	229,100	506,638,000	31,777,200	203,907,700	742,322,900	2,704,177,400
50 UNION BEACH	22,604,800	334,788,000			11,340,100	32,869,900	189,700	44,399,700	401,792,500
51 UPPER FREEHOLD	25,128,200	934,330,800	155,685,300	9,584,000	43,995,300	13,573,300	396,300	57,964,900	1,182,693,200
52 WALL TWP	67,764,300	2,819,263,000	31,125,700	859,900	609,691,300	141,331,000	21,839,600	772,861,900	3,691,874,800
53 WEST LONG BRANCH	12,010,700	869,108,400	1,398,700	6,900	203,181,800	2,730,800	31,318,600	237,231,200	1,119,755,900
	1,672,004,600	85,060,752,219	883,572,100	28,727,400	11,879,666,126	1,065,995,100	1,874,377,500	14,820,038,726	102,465,095,045
									Total must match Col 4 of Abstract

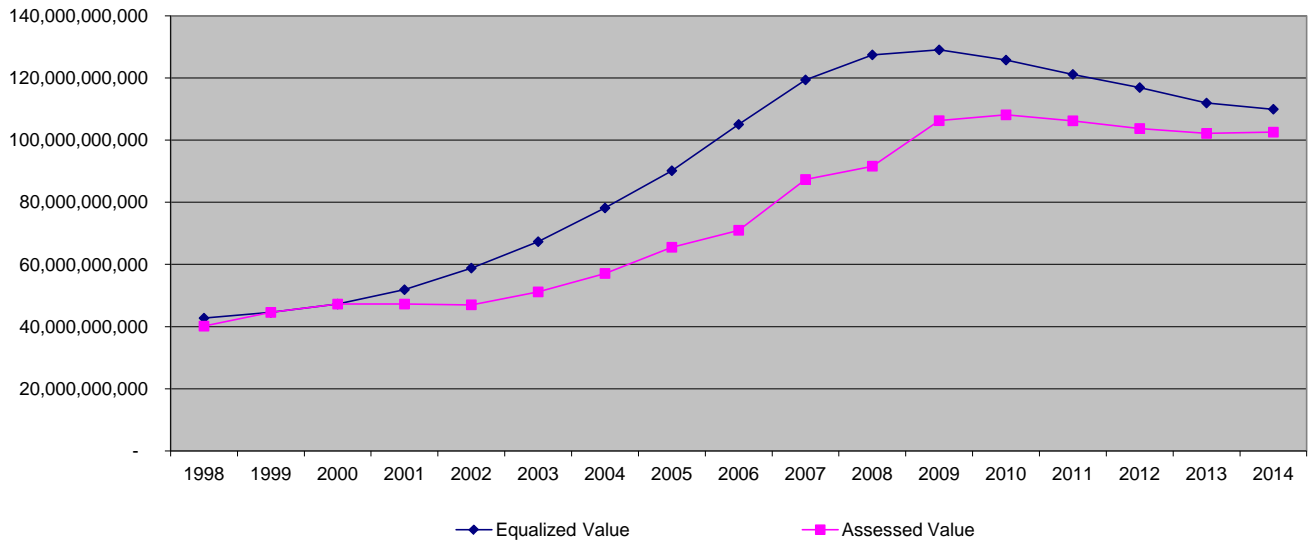
MONMOUTH COUNTY TAX ASSESSORS - 2014

MUNICIPALITY	ASSESSOR	MONDAY	TUESDAY	WEDNESDAY	THURSDAY	FRIDAY	SATURDAY
01 ABERDEEN	SCOTT KINEAVY	8:30-4:30	8:30-4:30	8:30-4:30	8:30-4:30	8:30-4:30	
02 ALLENHURST	PETER J. BARNETT					1:00-2:00	
03 ALLENTOWN	VICTORIA BUTCHON		2ND & 4TH, 5-7				
04 ASBURY PARK	ERICK AGUIAR		9:00-5:00		9:00-5:00		
05 ATLANTIC HIGHLANDS	ELDO MAGNANI		9-12:00				
06 AVON-BY-THE-SEA	TIMOTHY ANFUSO	6:30-7:30					
07 BELMAR	EDWARD MULLANE	9:00-11:00					
08 BRADLEY BEACH	EDWARD MULLANE			5:00-7:00			
09 BRIELLE	SCOTT IMBRIACO			7:00-9:00			
10 COLTS NECK	ELDO MAGNANI	9:30-4:30		1:00-7:00			
11 DEAL	PETER J. BARNETT					2:30-4:30	
12 EATONTOWN	JOHN GILLOOLY	9:00-1:00					
13 ENGLISHTOWN	MARK FITZPATRICK		5:00-7:00				
14 FAIR HAVEN	GREGORY HUTCHINSON				12:00-4:00		
15 FARMINGDALE	WILLIAM LAIRD	BY APPT					
16 FREEHOLD BORO	MITCHELL ELIAS			8:30-12:00			
17 FREEHOLD TWP	MICHAEL IMBRIACO	7:30-5:00	7:30-5:00	7:30-5:00	7:30-5:00		
18 HAZLET	GAIL SCAGLIONE	8:00-5:00	8:00-5:00	8:00-5:00	8:00-5:00	CLOSED	
19 HIGHLANDS	CHARLES HECK		5:00-6:00				
20 HOLMDEL	ELDO MAGNANI	5:00-7:00	1:00-4:30	9:00-12:00			
21 HOWELL	GREGORY HUTCHINSON	8:30-5:00	8:30-5:00	8:30-5:00	8:00-11:00	8:30-5:00	
22 INTERLAKEN	ALEX WORTH				5:00-6:00		
23 KEANSBURG	JOHN BUTOW				5:00-7:00		
24 KEYPORT	SCOTT PEZARRAS				10:00-2:00		
25 LITTLE SILVER	JAY BRISCIONE	8:00-12:00	1:00-4:00				
26 LOCH ARBOUR	RENEE FROTTON	BY APPT					
27 LONG BRANCH	JOHN BUTOW	8:30-4:30	8:30-4:30	8:30-4:30	8:30-4:30	8:30-4:30	
28 MANALAPAN	ALEX WORTH	8:30-4:30	8:30-4:30	8:30-4:30	8:30-4:30	8:30-4:30	
29 MANASQUAN	ROBYN PALUGH		3:30-8:00				
30 MARLBORO	RENEE FROTTON	8:30-4:30	8:30-4:30	8:30-4:30	8:30-4:30	CLOSED	
31 MATAWAN	ERIC ZANETTI			4:30-7:30		CLOSED	
32 MIDDLETOWN	CHARLES HECK	8:30-4:30	8:30-4:30	8:30-4:30	8:30-4:30	8:30-4:30	
33 MILLSTONE	THOMAS C. DAVIS	8:30-4:00	8:30-4:00	8:30-4:00	8:30-4:00		
34 MONMOUTH BEACH	TIMOTHY ANFUSO		9:00-11:00				
35 NEPTUNE TWP	BERNARD HANEY	8:00-4:00	8:00-4:00	8:00-4:00	8:00-4:00	8:00-4:00	
36 NEPTUNE CITY	WILLIAM FITZPATRICK		4:15-8:15				
37 OCEAN TWP	EDWARD MULLANE	1:00-4:30	8:30-4:30	8:30-4:30	8:30-4:30	8:30-4:30	
38 OCEANPORT	JOHN BUTOW				5:00-7:00		
39 RED BANK	MITCHELL ELIAS			1:00-4:00			
40 ROOSEVELT	DONNA TAYLOR		AS NECESSARY				
41 RUMSON	PETER J. BARNETT					9:00-1:00	
42 SEA BRIGHT	TIMOTHY ANFUSO						10:00-12:00
43 SEA GIRT	BERNARD HANEY				4:15-6:00		
44 SHREWSBURY BORO	WILLIAM FITZPATRICK			4:30-7:30			
45 SHREWSBURY TWP	JAY BRISCIONE	8:00-12:00	1:00-4:00				
46 LAKE COMO	EDWARD MULLANE		5:30-7:30				
47 SPRING LAKE	BRIAN ENRIGHT			5:00-8:00			
48 SPRING LAKE HGTS	MITCHELL ELIAS			5:00-6:00			
49 TINTON FALLS	SCOTT IMBRIACO	7:30-4:30	7:30-9:30	7:30-4:30	7:30- 4:30	7:30- 4:30	
50 UNION BEACH	GEORGE LOCKWOOD	6:00-8:00					
51 UPPER FREEHOLD	DONNA TAYLOR	8:30-4:15		8:30-4:15		CLOSED	
52 WALL TWP	WILLIAM FITZPATRICK	8:30-4:00	8:30-4:00	8:30-4:00	8:30-4:00	8:30-4:00	
53 WEST LONG BRANCH	SCOTT IMBRIACO		10:00-1:00				

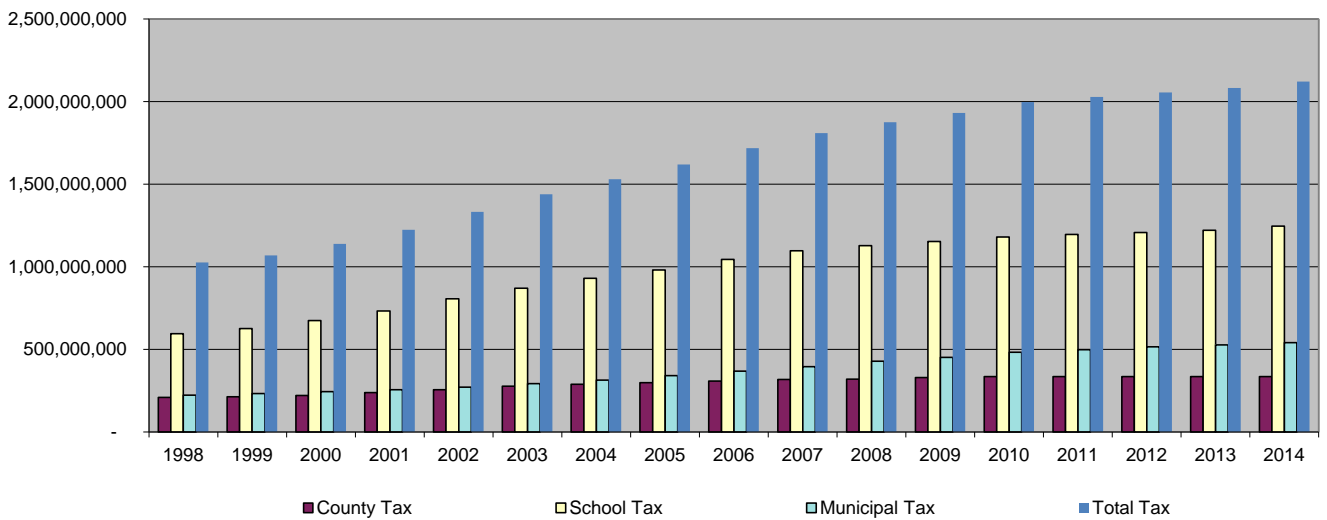
MONMOUTH COUNTY TAX ASSESSORS - 2014

MUNICIPALITY	ASSESSOR	PHONE	FAX	MAILING ADDRESS
01 ABERDEEN	SCOTT KINEAVY	(732) 583-4200 ext 122	(732) 290-3171	1 Aberdeen Square, Aberdeen, NJ 07747
02 ALLENHURST	PETER J. BARNETT	(732) 531-2757	(732) 531-8694	125 Corlies Avenue, Allenhurst, NJ 07711
03 ALLENTOWN	VICTORIA BUTCHON	(609) 259-3151	(609) 259-7530	8 North Main Street, Allentown, NJ 08501
04 ASBURY PARK	ERICK AGUIAR	(732) 502-5750	(732) 502-0566	1 Municipal Plaza, Asbury Park, NJ 07712
05 ATLANTIC HIGHLANDS	ELDO MAGNANI	(732) 291-1122	(732) 291-3105	100 First Avenue, Atlantic Highlands, NJ 07716
06 AVON-BY-THE-SEA	TIMOTHY ANFUSO	(732) 502-4510	(732) 774-0605	301 Main Street, Avon, NJ 07717
07 BELMAR	EDWARD MULLANE	(732) 681-3700 ext 212	(732) 681-3434	601 Main Street, Belmar, NJ 07719
08 BRADLEY BEACH	EDWARD MULLANE	(732) 776-2999 ext 18	(732) 775-1782	701 Main Street, Bradley Beach, NJ 07720
09 BRIELLE	SCOTT IMBRIACO	(732) 528-6600 ext 116	(732) 528-7186	601 Union Lane, Brielle, NJ 08730
10 COLTS NECK	ELDO MAGNANI	(732) 462-9901	(732) 431-3173	124 Cedar Drive, Colts Neck, NJ 07722
11 DEAL	PETER J. BARNETT	(732) 531-1454	(732) 531-1705	190 Norwood Ave., Deal, NJ 07723
12 EATONTOWN	JOHN GILLOOLY	(732) 389-7609	(732) 544-9126	47 Broad Street, Eatontown, NJ 07724
13 ENGLISHTOWN	MARK FITZPATRICK	(732) 446-9235	(732) 446-4979	15 Main Street, Englishtown NJ, 07726
14 FAIR HAVEN	GREGORY HUTCHINSON	(732) 747-0241 ext 213	(732) 747-6962	748 River Road, Fair Haven NJ, 07704
15 FARMINGDALE	WILLIAM LAIRD	(732) 938-4077	(732) 938-2023	11 Asbury Ave, Farmingdale NJ, 07727
16 FREEHOLD BORO	MITCHELL ELIAS	(732) 462-0467	(732) 409-1453	51 W. Main Street, Freehold NJ, 07728
17 FREEHOLD TWP	MICHAEL IMBRIACO	(732) 294-2041	(732) 294-1736	1 Municipal Plaza, Freehold NJ, 07728
18 HAZLET	GAIL SCAGLIONE	(732) 264-1700 ext 8655	(732) 264-9531	1766 Union Ave., Hazlet NJ, 07730
19 HIGHLANDS	CHARLES HECK	(732) 872-1519	(732) 872-0670	171 Bay Ave, Highlands NJ, 07732
20 HOLMDEL	ELDO MAGNANI	(732) 946-8197 ext 1432	(732) 946-7156	4 Crawfords Corner Rd., Holmdel NJ, 07733
21 HOWELL	GREGORY HUTCHINSON	(732) 938-4500 ext 4325	(732) 751-9398	PO Box 580, Howell, NJ 07731
22 INTERLAKEN	ALEX WORTH	(732) 531-7405	(732) 531-7099	100 Grassmere Ave, Interlaken, NJ 07712
23 KEANSBURG	JOHN BUTOW	(732) 787-0215 ext 114	(732) 787-0787	29 Church St, Keansburg, NJ 07734
24 KEYPORT	SCOTT PEZARRAS	(732) 739-5134	(732) 739-3479	70 West Front St, Keyport, NJ 07735
25 LITTLE SILVER	JAY BRISCIONE	(732) 842-7039	(732) 842-7459	480 Prospect Ave, Little Silver, NJ 07739
26 LOCH ARBOUR	RENEE FROTTON	(732) 531-4740	(732) 531-8778	550 Main Street, Loch Arbour, NJ 07711
27 LONG BRANCH	JOHN BUTOW	(732) 222-7000 ext 5658	(732) 571-7909	344 Broadway, Long Branch, NJ 07740
28 MANALAPAN	ALEX WORTH	(732) 446-8310	(732) 446-7998	120 Rt. 522, Manalapan, NJ 07726
29 MANASQUAN	ROBYN PALUGHI	(732) 223-0544 ext 239	(732) 223-5210	201 East Main Street, Manasquan, NJ 08736
30 MARLBORO	RENEE FROTTON	(732) 536-0200 ext 223	(732) 972-7697	1979 Township Dr, Marlboro, NJ 07746
31 MATAWAN	ERIC ZANETTI	(732) 566-3898 ext 607	(732) 290-7585	201 Broad Street, Matawan, NJ 07747
32 MIDDLETOWN	CHARLES HECK	(732) 615-2090	(732) 671-4022	1 Kings Hwy, Middletown, NJ 07748
33 MILLSTONE	THOMAS C. DAVIS	(732) 446-2022	(609) 208-2438	470 Stagecoach Road, Millstone, NJ 08510
34 MONMOUTH BEACH	TIMOTHY ANFUSO	(732) 229-2204 ext 117	(732) 870-8245	22 Beach Road, Monmouth Beach, NJ 07750
35 NEPTUNE TWP	BERNARD HANEY	(732) 988-5200 ext 248	(732) 988-4259	25 Neptune Blvd., Neptune, NJ 07754
36 NEPTUNE CITY	WILLIAM FITZPATRICK	(732) 776-7224	(732) 776-8906	106 West Sylvania Ave., Neptune City, NJ 07753
37 OCEAN TWP	EDWARD MULLANE	(732) 531-5000 ext 3345	(732) 531-5286	399 Monmouth Road., Oakhurst, NJ 07755
38 OCEANPORT	JOHN BUTOW	(732) 222-8179	(732) 222-0904	222 Monmouth Blvd., Oceanport, NJ 07757
39 RED BANK	MITCHELL ELIAS	(732) 530-2767	(732) 758-1995	90 Monmouth St., Red Bank, NJ 07701
40 ROOSEVELT	DONNA TAYLOR	(609) 448-0539	(609) 448-8716	PO Box 128, Roosevelt, NJ 08555
41 RUMSON	PETER J. BARNETT	(732) 842-3302	(732) 219-0714	80 E River Rd, Rumson, NJ 07760
42 SEA BRIGHT	TIMOTHY ANFUSO	(732) 842-0099 ext 15	(732) 741-3116	1167 Ocean Ave, Sea Bright, NJ 07760
43 SEA GIRT	BERNARD HANEY	(732) 449-9433	(732) 974-8296	321 Baltimore Blvd, Sea Girt, NJ 08750
44 SHREWSBURY BORO	WILLIAM FITZPATRICK	(732) 842-7039	(732) 842-7459	PO Box 7420, 419 Sycamore Ave. Shrewsbury, NJ 07702
45 SHREWSBURY TWP	JAY BRISCIONE	(732) 842-7039	(732) 842-7459	1979 Crawford Street, Shrewsbury, NJ 07724
46 LAKE COMO	EDWARD MULLANE	(732) 681-3232 ext 214	(732) 681-8981	1740 Main Street., Lake Como, NJ 07719
47 SPRING LAKE	BRIAN ENRIGHT	(732) 449-0800 ext 612	(732) 449-8797	423 Warren Ave, Spring Lake, NJ 07762
48 SPRING LAKE HGTS	MITCHELL ELIAS	(732) 449-3500	(732) 449-8264	555 Brighton Ave, Spring Lake Heights, NJ 07762
49 TINTON FALLS	SCOTT IMBRIACO	(732) 542-3400 ext 223	(732) 542-5879	556 Tinton Ave., Tinton Falls, NJ 07724
50 UNION BEACH	GEORGE LOCKWOOD	(732) 264-2360	(732) 264-6283	650 Poole Ave, Union Beach, NJ 07735
51 UPPER FREEHOLD	DONNA TAYLOR	(609) 758-7738 ext 219	(609) 758-5630	314 Route 539, Cream Ridge, NJ 08514
52 WALL TWP	WILLIAM FITZPATRICK	(732) 449-8444 ext 231	(732) 449-8997	2700 Allaire Road, Wall, NJ 07719
53 WEST LONG BRANCH	SCOTT IMBRIACO	(732) 571-5985	(732) 571-9185	965 Broadway, West Long Branch, NJ 07764

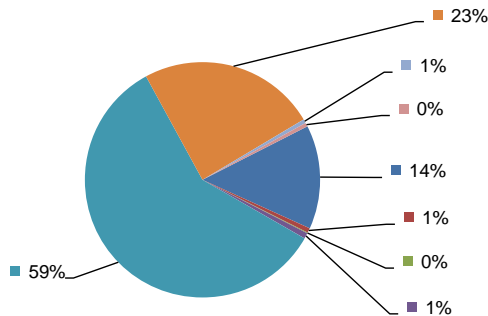
Total Assessed to Equalized Value



Total General Property Tax



TOTAL GENERAL PROPERTY TAX 2014



County Purposes	\$302,475,000	County Library	\$13,585,000	County Health	\$2,250,000	County Open Space	\$16,488,459
School	\$1,246,590,047	Municipal Purposes	\$517,452,328.31	Municipal Open Space	\$11,340,551.11	Municipal Library	\$10,944,888.48