

2010 ABSTRACT OF RATABLES FOR THE COUNTY OF OCEAN

NO.	TAXING DISTRICTS	1		2	3	4	5	6	NO.
		TAXABLE VALUE							
		(A)	(B)						
LAND	IMPROVEMENTS (INCLUDES PARTIAL EXEMPTIONS & ABATEMENTS)	TAXABLE VALUE OF LAND AND IMPROVEMENTS (COL 1A +1B)	TOTAL TAXABLE VALUE OF PARTIAL EXEMPTIONS & ABATEMENTS (ASSESSED VAL)	NET TAXABLE VALUE OF LAND & IMPROVEMENTS (COL 2 - 3)	TAXABLE VALUE COMMUNICATION EQUIPMENT c 138, L 1966	NET TAXABLE VALUE (COL 4 + 5)			
1	BARNEGAT	\$ 1,358,793,828	\$ 1,367,091,772	\$ 2,725,885,600	-	\$ 2,725,885,600	\$ 6,515,499	\$ 2,732,401,099	1
2	BARNEGAT LIGHT (r)	867,511,500	328,208,300	995,719,800	-	995,719,800	377,563	996,097,363	2
3	BAY HEAD	1,147,632,000	455,529,800	1,603,161,800	-	1,603,161,800	422,233	1,603,584,033	3
4	BEACH HAVEN	1,243,923,262	400,263,630	1,644,186,892	-	1,644,186,892	474,488	1,644,661,380	4
5	BEACHWOOD	516,950,900	503,123,800	1,020,074,700	-	1,020,074,700	924,000	1,020,998,700	5
6	BERKELEY (R)	2,292,837,775	2,879,752,825	5,172,590,600	-	5,172,590,600	8,476,005	5,181,066,605	6
7	BRICK (R)	5,687,087,900	4,993,265,932	10,680,353,832	-	10,680,353,832	16,081,151	10,696,434,983	7
8	TOMS RIVER	9,868,664,450	7,246,186,200	17,114,850,650	-	17,114,850,650	40,470,146	17,155,320,796	8
9	EAGLESWOOD	163,339,700	120,071,900	283,411,600	-	283,411,600	555,252	283,966,852	9
10	HARVEY CEDARS (r)	883,420,100	348,768,700	1,230,188,800	-	1,230,188,800	360,401	1,230,549,201	10
11	ISLAND HEIGHTS	230,495,300	122,201,200	352,696,500	-	352,696,500	189,570	352,886,070	11
12	JACKSON	2,530,382,100	4,216,828,720	6,747,210,820	-	6,747,210,820	12,584,359	6,759,795,179	12
13	LACEY	2,180,356,400	2,133,318,900	4,313,675,300	-	4,313,675,300	7,969,581	4,321,644,881	13
14	LAKEHURST	93,761,300	95,154,380	188,915,680	-	188,915,680	1,839,557	190,755,237	14
15	LAKEWOOD (r)	2,766,471,400	3,571,581,200	6,338,052,600	425,200	6,337,627,400	17,183,651	6,354,811,051	15
16	LAVALLETTE	1,416,396,800	445,720,960	1,862,117,760	-	1,862,117,760	1,712,597	1,863,830,357	16
17	LT. EGG HARBOR	1,480,392,785	1,480,360,612	2,960,753,377	-	2,960,753,377	6,779,754	2,967,533,131	17
18	LONG BEACH	5,673,898,800	1,833,802,800	7,507,699,600	-	7,507,699,600	2,188,308	7,509,887,908	18
19	MANCHESTER	1,570,876,400	2,507,230,694	4,078,107,094	-	4,078,107,094	7,138,078	4,085,245,172	19
20	MANTOLOKING	1,304,361,900	502,555,200	1,806,917,100	-	1,806,917,100	178,780	1,807,095,880	20
21	OCEAN	675,358,300	661,662,900	1,337,021,200	54,700	1,336,966,500	1,802,840	1,338,569,340	21
22	OCEAN GATE	143,298,200	119,458,900	262,755,100	-	262,755,100	196,272	262,951,372	22
23	PINE BEACH	159,089,600	142,910,000	301,979,600	-	301,979,600	187,468	302,167,068	23
24	PLUMSTED	562,923,200	517,040,600	1,079,963,800	615,000	1,079,348,800	3,138,258	1,082,485,058	24
25	PT. PLEASANT BORO (R)	1,954,115,000	1,320,563,310	3,274,678,310	-	3,274,678,310	4,341,758	3,279,020,068	25
26	PT PLEASANT BEACH	1,843,699,000	688,276,980	2,531,975,980	-	2,531,975,980	687,244	2,532,643,224	26
27	SEASIDE HEIGHTS	592,782,100	276,231,800	869,013,700	-	869,013,700	389,332	869,403,032	27
28	SEASIDE PARK	865,298,000	298,163,700	1,161,459,700	-	1,161,459,700	466,208	1,161,925,908	28
29	SHIP BOTTOM	736,500,900	371,272,200	1,107,773,100	-	1,107,773,100	288,688	1,108,061,788	29
30	S. TOMS RIVER	126,240,400	158,215,700	282,456,100	-	282,456,100	461,027	282,917,127	30
31	STAFFORD	2,426,991,500	1,930,188,200	4,357,179,700	-	4,357,179,700	6,504,297	4,363,683,997	31
32	SURF CITY	1,061,433,700	484,507,300	1,525,941,000	-	1,525,941,000	1,144,534	1,527,085,534	32
33	TUCKERTON	234,427,900	200,810,700	435,038,600	-	435,038,600	634,402	435,673,002	33
<b>COUNTY TOTALS</b>		<b>\$ 54,459,688,380</b>	<b>\$ 42,694,117,615</b>	<b>\$ 97,153,805,995</b>	<b>\$ 1,094,900</b>	<b>\$ 97,152,711,095</b>	<b>\$ 152,441,299</b>	<b>\$ 97,305,152,394</b>	

R - Revaluation, r - Reassessment

2010 ABSTRACT OF RATABLES FOR THE COUNTY OF OCEAN

NO.	TAXING DISTRICTS	7	8	9		10		11	12A	NO.
		GEN. TAX RATE PER \$100	COUNTY EQUAL RATIO R.S. 54:3-17 - 19	(A) TRUE VALUE OF UEZ ABATEMENT EXPIRED	(B) TRUE VALUE OF CLASS II RAILROADS	EQUALIZATION		NET VALUATION FOR COUNTY TAX APPORTIONMENT (COL 6+9A+9B-10A+10B)	(I) TOTAL COUNTY TAXES APPORTIONED	
						(A) AMOUNTS DEDUCTED R.S. 54:3-17 - 19	(B) AMOUNTS ADDED R.S. 54:3-17 - 19 & R.S. 54:11D-7			
1	BARNEGAT	\$ 1.895	109.06	-	-	(225,592,117)	\$ -	\$ 2,506,808,982	6,790,947.79	1
2	BARNEGAT LIGHT	0.779	88.57	-	-	-	129,372,541	1,125,469,904	3,048,898.98	2
3	BAY HEAD	0.671	102.35	-	-	(35,492,252)	-	1,568,091,781	4,247,962.05	3
4	BEACH HAVEN	1.054	78.12	-	-	-	463,795,544	2,108,457,024	5,711,811.98	4
5	BEACHWOOD	1.635	97.75	-	-	-	24,212,579	1,045,211,279	2,831,478.30	5
6	BERKELEY	1.819	83.13	-	-	-	1,056,427,918	6,237,494,523	16,897,378.28	6
7	BRICK	1.822	84.38	-	-	-	1,991,221,684	12,687,656,667	34,370,873.33	7
8	TOMS RIVER	1.370	102.01	-	-	(279,658,951)	-	16,875,661,845	45,716,183.13	8
9	EAGLESWOOD	1.709	101.87	-	-	(4,899,635)	-	279,067,217	755,993.34	9
10	HARVEY CEDARS	0.856	84.59	-	-	-	224,532,784	1,455,081,985	3,941,818.41	10
11	ISLAND HEIGHTS	1.634	79.66	-	-	-	90,507,754	443,393,824	1,201,154.27	11
12	JACKSON	1.830	94.93	-	-	-	368,479,114	7,128,274,293	19,310,501.48	12
13	LACEY	1.434	100.40	-	-	(14,194,667)	-	4,307,450,214	11,688,886.51	13
14	LAKEHURST	1.925	94.25	-	-	-	12,086,102	202,841,339	549,497.37	14
15	LAKEWOOD	2.251	78.42	-	-	-	1,806,014,013	8,160,825,064	22,107,682.44	15
16	LAVALLETTE	0.882	77.25	-	-	-	550,077,756	2,413,908,113	6,539,279.25	16
17	LT. EGG HARBOR	1.641	103.97	-	-	(111,529,872)	-	2,856,003,259	7,736,915.40	17
18	LONG BEACH	0.838	86.94	-	-	-	1,131,679,808	8,641,567,716	23,410,014.72	18
19	MANCHESTER	1.757	90.35	-	-	-	438,298,215	4,523,543,387	12,254,283.11	19
20	MANTOLOKING	0.461	108.74	-	-	(160,136,781)	-	1,646,959,099	4,461,613.68	20
21	OCEAN	1.548	90.17	-	-	-	146,683,079	1,485,252,419	4,023,550.14	21
22	OCEAN GATE	1.945	91.03	-	-	-	26,064,597	289,015,969	782,944.52	22
23	PINE BEACH	1.554	94.23	-	-	-	18,709,957	320,877,023	869,256.14	23
24	PLUMSTED	1.436	107.75	-	-	(76,302,957)	-	1,006,182,101	2,725,748.22	24
25	PT. PLEASANT BORO	1.644	88.49	-	-	-	431,451,128	3,710,471,196	10,051,669.81	25
26	PT PLEASANT BEACH	1.005	103.85	-	-	(83,481,317)	-	2,449,161,907	6,634,781.81	26
27	SEASIDE HEIGHTS	1.432	102.86	-	-	(20,519,979)	-	848,883,053	2,299,624.95	27
28	SEASIDE PARK	1.194	93.02	-	-	-	89,012,886	1,250,838,794	3,388,794.32	28
29	SHIP BOTTOM	0.964	80.89	-	-	-	264,819,573	1,372,881,361	3,719,136.84	29
30	S. TOMS RIVER	1.899	96.14	-	-	-	12,465,875	295,383,002	800,192.82	30
31	STAFFORD	1.846	86.77	-	-	-	666,530,507	5,030,214,504	13,828,855.62	31
32	SURF CITY	0.909	85.03	-	-	-	270,173,205	1,797,258,739	4,868,775.54	32
33	TUCKERTON	2.109	83.09	-	-	-	89,567,000	525,240,002	1,422,871.28	33
COUNTY TOTALS						\$ (1,011,808,528)	\$ 10,302,183,719	\$ 108,595,527,585	\$ 288,767,375.83	

**2010 ABSTRACT OF RATABLES FOR THE COUNTY OF OCEAN**

NO.	TAXING DISTRICTS	12 SECTION A (cont)						12 SECTION B			NO.	
		(II)				(III)	(IV)	(V)	(A)	(B)		(C)
		ADJUSTMENTS RESULTING FROM										
		(A)		(B)		NET COUNTY TAXES APPORTIONED	MUNICIPAL BUDGET STATE AID R.S. 52-27D-118.4	NET COUNTY TAXES APPORTIONED LESS STATE AID	COUNTY LIBRARY TAXES APPORTIONED	COUNTY HEALTH SERVICE TAXES APPORTIONED R.S.26:3A2-19		COUNTY OPEN SPACE TAXES APPORTIONED R.S. 40:12-16-19
		EQUAL TABLE APPEALS		APPEALS & CORRECTIONS								
R.S. 54:51A-4		R.S.54:4-49 & R.S. 54:4-53										
DEDUCT	ADD	DEDUCT	ADD									
OVERPAY	UNDERPAY	OVERPAY	UNDERPAY									
1	BARNEGAT	-	-	\$ 167,304.55		6,623,643.24	-	\$ 6,623,643.24	\$ 755,830.82	299,947.57	291,801.18	1
2	BARNEGAT LIGHT	-	-	1,294.45		3,047,604.53	-	3,047,604.53	348,016.31	-	134,489.06	2
3	BAY HEAD	-	-	43,930.60		4,204,031.45	-	4,204,031.45	479,933.86	190,547.40	185,402.29	3
4	BEACH HAVEN	-	-	1,170.14		5,710,641.84	-	5,710,641.84	-	-	252,030.10	4
5	BEACHWOOD	-	-	1,441.25		2,830,037.05	-	2,830,037.05	323,170.75	128,348.77	124,896.46	5
6	BERKELEY	-	-	13,141.70		16,884,236.58	-	16,884,236.58	1,928,048.63	765,727.01	745,128.38	6
7	BRICK	-	-	87,134.46		34,283,738.87	-	34,283,738.87	3,914,736.55	1,554,658.87	1,512,805.64	7
8	TOMS RIVER	-	-	515,972.60		45,200,210.53	-	45,200,210.53	5,159,925.46	2,048,589.06	1,993,239.79	8
9	EAGLESWOOD	-	-	2,941.00		753,052.34	-	753,052.34	85,964.97	34,145.62	33,225.97	9
10	HARVEY CEDARS	-	-	4,105.76		3,937,712.65	-	3,937,712.65	449,652.75	-	173,774.27	10
11	ISLAND HEIGHTS	-	-	2,544.50		1,198,609.77	-	1,198,609.77	136,866.61	54,354.41	52,891.48	11
12	JACKSON	-	-	73,493.58		19,237,007.90	-	19,237,007.90	2,196,520.37	872,269.52	848,776.22	12
13	LACEY	-	-	56,169.91		11,612,716.60	-	11,612,716.60	1,325,926.71	526,526.19	512,338.98	13
14	LAKEHURST	-	-	229.05		549,268.32	-	549,268.32	62,722.83	24,910.74	24,240.72	14
15	LAKEWOOD	-	-	600,821.01		21,506,861.43	-	21,506,861.43	2,454,311.75	973,952.46	947,485.63	15
16	LAVALLETTE	-	-	1,379.70		6,537,899.55	-	6,537,899.55	746,589.53	296,514.48	288,539.67	16
17	LT. EGG HARBOR	-	-	58,128.19		7,678,787.21	-	7,678,787.21	876,828.55	348,168.26	338,777.87	17
18	LONG BEACH	-	-	10,938.76		23,399,075.96	-	23,399,075.96	2,672,016.64	-	1,032,661.62	18
19	MANCHESTER	-	-	36,376.63		12,217,906.48	-	12,217,906.48	1,395,101.23	554,029.18	539,110.89	19
20	MANTOLOKING	-	-	6,367.42		4,455,246.26	-	4,455,246.26	508,744.90	202,045.06	196,607.99	20
21	OCEAN	-	-	1,351.61		4,022,198.53	-	4,022,198.53	459,309.68	182,417.98	177,511.67	21
22	OCEAN GATE	-	-	-	634.38	783,578.90	-	783,578.90	89,482.72	35,539.98	34,584.52	22
23	PINE BEACH	-	-	435.87		868,820.27	-	868,820.27	99,213.32	39,403.04	38,343.19	23
24	PLUMSTED	-	-	4,460.73		2,721,287.49	-	2,721,287.49	310,742.24	123,407.78	120,087.38	24
25	PT. PLEASANT BORO	-	-	12,950.72		10,038,719.09	-	10,038,719.09	1,146,326.76	455,258.07	443,008.52	25
26	PT PLEASANT BCH	-	-	29,576.83		6,605,204.98	-	6,605,204.98	754,173.58	299,492.37	291,423.67	26
27	SEASIDE HEIGHTS	-	-	5,792.61		2,293,832.34	-	2,293,832.34	261,923.54	104,017.03	101,218.22	27
28	SEASIDE PARK	-	-	12,475.88		3,376,318.44	-	3,376,318.44	385,516.91	153,094.25	148,971.25	28
29	SHMP BOTTOM	-	-	6,596.20		3,712,540.64	-	3,712,540.64	423,931.10	-	163,828.66	29
30	S. TOMS RIVER	-	-	275.22		799,917.80	-	799,917.80	91,345.51	36,278.49	35,302.74	30
31	STAFFORD	-	-	4,113.20		13,822,742.42	-	13,822,742.42	1,555,632.72	617,630.86	601,213.90	31
32	SURF CITY	-	-	2,557.03		4,866,218.51	-	4,866,218.51	555,688.40	-	214,757.80	32
33	TUCKERTON	-	-	75.05		1,422,796.23	-	1,422,796.23	162,480.30	64,527.75	62,798.17	33
	COUNTY TOTALS	\$ -	\$ -	\$ 1,765,546.21	\$ 634.38	\$ 287,002,464.00	\$ -	\$ 287,002,464.00	\$ 32,116,696.00	\$ 10,986,000.00	\$ 12,661,284.00	

2010 ABSTRACT OF RATABLES FOR THE COUNTY OF OCEAN

NO.	TAXING DISTRICTS	12 SECTION C					12 SECTION D		NO.
		LOCAL TAXES TO BE RAISED FOR					TOTAL LEVY AS COMPUTED ON COLS A(V) + B(A), B(B), B(C) + C(A), C(B), C(C) + C(H)(A) + C(H)(B)		
		(I)			(II)				
		DISTRICT SCHOOL PURPOSES			FOR MUNICIPAL PURPOSES				
		(A) SCHOOL ADJUSTED FOR BPP	(B) REG. CONSOL.	(C) LOCAL SCHOOL	(A) LOCAL MUNICIPAL BUDGET ADJUSTED FOR BPP	(B) OPEN SPACE BUDGET			
1	BARNEGAT	\$ 27,346,830.00	-	-	\$ 16,171,897.51	\$ 273,240.11	\$ 51,763,190.43	1	
2	BARNEGAT LIGHT	-	\$ 2,172,660.30	\$ 410,723.59	1,541,735.31	99,609.74	7,754,848.84	2	
3	BAY HEAD	2,926,684.00	-	-	2,758,000.00	-	10,744,599.00	3	
4	BEACH HAVEN	1,402,104.00	4,183,319.14	-	5,775,575.20	-	17,323,670.28	4	
5	BEACHWOOD	-	7,312,354.81	-	5,970,246.40	-	16,689,054.24	5	
6	BERKELEY	28,537,980.00	18,155,526.02	-	25,917,621.82	270,233.00	94,204,501.44	6	
7	BRICK	97,602,538.00	-	-	54,866,068.00	1,069,643.00	194,804,186.73	7	
8	TOMS RIVER	-	121,038,126.08	-	56,897,152.29	2,573,298.12	234,910,541.33	8	
9	EAGLESWOOD	1,655,231.00	1,457,631.08	-	831,000.00	-	4,850,270.98	9	
10	HARVEY CEDARS	-	2,729,452.18	530,652.05	2,708,795.85	-	10,530,039.75	10	
11	ISLAND HEIGHTS	1,688,834.00	1,060,699.23	-	1,570,719.18	-	5,762,974.68	11	
12	JACKSON	73,569,074.00	-	-	25,583,608.72	1,351,959.00	123,659,215.73	12	
13	LACEY	40,031,136.00	-	-	7,926,317.96	-	61,934,962.44	13	
14	LAKEHURST*	1,138,742.00	-	-	1,871,133.11	-	3,671,017.72	14	
15	LAKEWOOD	73,546,157.00	-	-	43,588,489.00	-	143,017,257.27	15	
16	LAVALLETT	3,652,820.00	-	-	4,899,423.31	-	16,421,786.54	16	
17	LT. EGG HARBOR	11,533,838.00	13,354,034.89	-	14,242,765.00	296,753.00	48,669,952.78	17	
18	LONG BEACH	-	16,072,790.60	3,153,464.98	16,585,097.98	-	62,915,107.78	18	
19	MANCHESTER	36,494,353.88	-	-	18,150,546.00	408,524.00	71,759,571.66	19	
20	MANTOLOKING	93,466.39	-	-	2,868,038.33	-	8,324,148.93	20	
21	OCEAN	9,827,750.00	-	-	5,637,318.69	401,571.00	20,708,075.55	21	
22	OCEAN GATE	1,566,973.00	942,076.12	-	1,639,991.08	-	5,112,226.32	22	
23	PINE BEACH	-	2,229,498.77	-	1,420,071.76	-	4,695,350.35	23	
24	PLUMSTED	10,858,773.00	-	-	1,190,530.53	216,497.01	15,542,325.43	24	
25	PT. PLEASANT BORO	28,804,075.00	-	-	11,938,538.00	69,977.00	53,895,902.44	25	
26	PT PLEASANT BEACH	11,360,025.61	-	-	5,889,271.34	253,420.00	25,453,011.55	26	
27	SEASIDE HEIGHTS	2,622,339.00	2,570,498.57	-	4,492,756.44	-	12,446,585.14	27	
28	SEASIDE PARK	769,530.00	4,047,457.06	-	4,992,234.16	-	13,873,122.07	28	
29	SHIP BOTTOM	-	2,338,363.41	500,273.57	3,541,000.00	-	10,679,937.38	29	
30	S. TOMS RIVER	-	1,968,828.63	-	2,439,372.00	-	5,371,044.97	30	
31	STAFFORD	25,505,079.00	6,784,002.67	-	29,419,649.91	436,368.40	80,542,519.88	31	
32	SURF CITY	-	4,097,371.70	655,810.81	3,479,200.00	-	13,869,047.32	32	
33	TUCKERTON	2,621,919.00	2,366,841.94	-	2,486,278.24	-	9,187,641.63	33	
<b>COUNTY TOTALS</b>		<b>\$ 498,177,251.88</b>	<b>\$ 217,881,533.20</b>	<b>\$ 5,250,925.00</b>	<b>\$ 389,290,441.12</b>	<b>\$ 7,721,093.38</b>	<b>\$ 1,461,087,688.58</b>		

\* - Explanation on Sheet 10

**2010 ABSTRACT OF RATABLES FOR THE COUNTY OF OCEAN**

**FIRE DISTRICT TAX RATES PER \$100 VALUATION**

FIRE DISTRICT	ASSESSED VALUE	TOTAL LEVY	RATE
<b>BRICK</b>			
DISTRICT #1	\$ 5,612,381,554	\$ 2,040,000.00	\$ 0.037
DISTRICT #2	3,111,219,000	1,488,000.00	\$ 0.048
DISTRICT #3	1,972,834,429	871,803.00	\$ 0.045
<b>TOMS RIVER</b>			
DISTRICT #1	\$ 11,228,393,696	\$ 4,369,000.03	\$ 0.039
DISTRICT #2	5,926,927,100	2,762,452.00	\$ 0.047
<b>JACKSON</b>			
DISTRICT #1	\$ 503,533,820	\$ 439,840.00	\$ 0.088
DISTRICT #2	1,516,849,834	998,447.00	\$ 0.066
DISTRICT #3	2,541,378,546	2,205,638.00	\$ 0.087
DISTRICT #4	2,198,032,979	1,420,998.00	\$ 0.065
<b>LAKESWOOD</b>			
DISTRICT #1	6,354,811,051	\$ 3,575,321.00	\$ 0.057
<b>LITTLE EGG HARBOR</b>			
DISTRICT #1	\$ 1,256,019,164	\$ 339,406.00	\$ 0.028
DISTRICT #2	1,246,134,463	380,170.00	\$ 0.031
DISTRICT #3	465,379,504	282,000.00	\$ 0.061
<b>PLUMSTED</b>			
DISTRICT #1	\$ 1,082,485,058	\$ 1,078,995.00	\$ 0.100

**SPECIAL IMPROVEMENT RATES PER \$100 VALUATION**

SPECIAL IMPROVEMENT DISTRICT	ASSESSED VALUE	TOTAL LEVY	RATE
<b>TOMS RIVER TOWNSHIP</b>			
DISTRICT #1	\$ 178,989,900	\$ 201,863.00	\$ 0.113
DISTRICT #2	68,053,900	23,037.00	\$ 0.034
<b>SEASIDE HEIGHTS</b>			
DISTRICT #1	\$ 299,909,900	\$ 175,500.00	\$ 0.059

SCHOOL DISTRICT	PARTICIPATING DISTRICTS
CENTRAL REGIONAL	BERKELEY TOWNSHIP ISLAND HEIGHTS BOROUGH OCEAN GATE BOROUGH SEASIDE HEIGHTS BOROUGH SEASIDE PARK BOROUGH
PINELANDS REGIONAL	EAGLESWOOD TOWNSHIP LITTLE EGG HARBOR TOWNSHIP TUCKERTON BOROUGH
SOUTHERN REGIONAL	BARNEGAT LIGHT BOROUGH BEACH HAVEN BOROUGH HARVEY CEDARS BOROUGH LONG BEACH TOWNSHIP SHIP BOTTOM BOROUGH STAFFORD TOWNSHIP SURF CITY BOROUGH
TOMS RIVER REGIONAL	BEACHWOOD BOROUGH TOMS RIVER TOWNSHIP PINE BEACH BOROUGH SOUTH TOMS RIVER BOROUGH
LONG BEACH CONSOLIDATED	BARNEGAT LIGHT BOROUGH HARVEY CEDARS BOROUGH LONG BEACH TOWNSHIP SHIP BOTTOM BOROUGH SURF CITY BOROUGH

**2010 ABSTRACT OF RATABLES FOR THE COUNTY OF OCEAN  
CY 2010 STATE AID USED TO REDUCE PROPERTY TAXES**

NO.	TAXING DISTRICTS	NET TAXABLE VALUE (PAGE 1 COL 6)	AMOUNT OF STATE AID PROVIDED TO MUNICIPALITY	AID RATE USED TO OFFSET PROPERTY TAXES <sup>1</sup>	NO.
1	BARNEGAT	2,732,401,099	28,960,544	1.059	1
2	BARNEGAT LIGHT	996,097,363	641,657	0.064	2
3	BAY HEAD	1,603,584,033	821,245	0.051	3
4	BEACH HAVEN	1,644,861,380	1,329,537	0.080	4
5	BEACHWOOD	1,020,998,700	4,979,460	0.487	5
6	BERKELEY	5,181,066,605	12,472,894	0.240	6
7	BRICK	10,696,434,983	49,203,619	0.460	7
8	TOMS RIVER	17,155,320,796	79,584,753	0.463	8
9	EAGLESWOOD	283,966,852	2,165,266	0.762	9
10	HARVEY CEDARS	1,230,549,201	818,809	0.066	10
11	ISLAND HEIGHTS	352,886,070	593,600	0.168	11
12	JACKSON	6,759,795,179	62,483,939	0.924	12
13	LACEY	4,321,644,881	36,752,600	0.850	13
14	LAKEHURST	190,755,237	6,588,381	3.453	14
15	LAKEWOOD	6,354,811,051	41,396,556	0.651	15
16	LAVALLETTE	1,863,830,357	1,176,989	0.063	16
17	LITTLE EGG HARBOR	2,967,533,131	27,407,451	0.923	17
18	LONG BEACH	7,509,887,908	4,940,023	0.065	18
19	MANCHESTER**	-	-	-	19
20	MANTOLOKING	1,807,095,880	625,046	0.034	20
21	OCEAN	1,338,569,340	8,524,094	0.636	21
22	OCEAN GATE	262,951,372	1,538,413	0.585	22
23	PINE BEACH	302,167,066	1,521,480	0.503	23
24	PLUMSTED	1,082,485,058	13,911,244	1.285	24
25	PT. PLEASANT	3,279,020,068	9,557,128	0.291	25
26	PT. PLEASANT BEACH	2,532,643,224	2,581,335	0.101	26
27	SEASIDE HEIGHTS	869,403,032	1,869,190	0.214	27
28	SEASIDE PARK	1,161,925,908	1,448,554	0.124	28
29	SHIP BOTTOM	1,108,061,788	938,361	0.084	29
30	SO. TOMS RIVER	282,917,127	1,550,169	0.547	30
31	STAFFORD	4,363,683,997	15,528,385	0.355	31
32	SURF CITY	1,527,085,534	1,131,429	0.074	32
33	TUCKERTON	435,673,002	3,744,098	0.859	33

<sup>1</sup> As a result of amendments to N.J.S.A. 54:4-65 (c)

\*\*STATE FISCAL YEAR MUNICIPALITY

2010 ABSTRACT OF RATABLES FOR THE COUNTY OF OCEAN

NO.	TAXING DISTRICTS	SECTION 13							NO.
		REAL PROPERTY EXEMPT FROM TAXATION							
		(A) PUBLIC SCHOOL	(B) OTHER SCHOOL	(C) PUBLIC PROPERTY	(D) CHURCH & CHARITABLE	(E) CEMETERIES & GRAVEYARDS	(F) OTHER EXEMPTS	(G) TOTAL AMOUNT OF EXEMPTS (COL. 13A+B+C+D+E+F)	
1	BARNEGAT	\$ 81,349,700	-	\$ 114,126,300	\$ 8,440,100	\$ 495,900	\$ 28,031,500	\$ 232,443,500	1
2	BARNEGAT LIGHT	-	-	125,312,900	2,562,300	-	2,859,200	130,734,400	2
3	BAY HEAD	14,223,300	-	134,440,200	14,599,500	-	3,837,500	167,100,500	3
4	BEACH HAVEN	3,206,300	-	29,880,000	13,570,708	-	5,559,500	52,216,508	4
5	BEACHWOOD	8,709,800	-	61,944,700	3,420,400	-	9,168,500	83,243,400	5
6	BERKELEY	95,282,400	-	1,103,507,300	31,679,900	262,400	38,312,700	1,269,044,700	6
7	BRICK	146,356,200	\$ 2,268,100	390,831,000	58,145,200	486,800	118,018,000	716,105,300	7
8	TOMS RIVER	305,060,000	3,201,400	475,102,100	210,408,200	15,516,200	95,808,200	1,105,096,100	8
9	EAGLESWOOD	2,239,000	-	32,466,500	2,893,000	557,500	2,236,500	40,392,500	9
10	HARVEY CEDARS	-	-	21,587,600	19,238,900	-	1,711,200	42,537,700	10
11	ISLAND HEIGHTS	1,691,200	-	16,938,000	1,357,400	-	2,474,000	22,460,600	11
12	JACKSON	221,905,000	254,100	209,010,100	33,955,300	578,200	29,956,500	495,659,200	12
13	LACEY	99,073,300	-	132,204,300	35,700,700	997,000	62,969,200	330,944,500	13
14	LAKEHURST	7,323,400	-	35,102,700	11,782,900	84,300	4,073,500	58,366,800	14
15	LAKEWOOD	68,998,000	282,640,800	393,990,900	171,185,700	8,885,000	218,206,600	1,143,907,000	15
16	LAVALLETTE	3,994,800	-	25,617,100	9,026,200	-	1,600,600	40,238,700	16
17	LT. EGG HARBOR	44,229,300	-	98,634,900	16,962,551	-	35,382,211	195,208,962	17
18	LONG BEACH	-	5,525,000	60,802,800	24,009,200	-	3,451,800	93,788,800	18
19	MANCHESTER	70,215,800	-	864,817,200	48,075,300	2,385,100	55,502,772	1,040,996,172	19
20	MANTOLOKING	-	-	16,216,400	2,651,400	-	-	18,867,800	20
21	OCEAN	14,001,100	-	52,756,200	5,611,800	922,200	23,903,800	97,195,100	21
22	OCEAN GATE	2,831,700	-	7,039,200	-	-	1,735,400	11,606,300	22
23	PINE BEACH	5,088,600	-	10,512,900	699,400	-	2,441,400	18,742,300	23
24	PLUMSTED	42,552,200	-	144,915,200	11,816,100	364,400	4,425,500	204,073,400	24
25	PT. PLEASANT BORO	73,974,200	-	52,117,200	15,228,500	1,603,400	24,578,900	167,502,200	25
26	PT PLEASANT BEACH	7,075,700	-	89,342,200	20,333,300	-	13,891,700	130,642,900	26
27	SEASIDE HEIGHTS	5,426,400	-	64,989,800	6,972,600	-	2,765,600	80,154,400	27
28	SEASIDE PARK	3,128,700	-	162,898,400	4,386,000	-	3,846,900	174,260,000	28
29	SHIP BOTTOM	4,076,400	-	43,554,300	1,711,000	-	1,305,400	50,657,100	29
30	S. TOMS RIVER	5,669,400	-	11,335,900	3,770,200	-	1,799,200	22,574,700	30
31	STAFFORD	62,043,100	16,348,400	156,833,800	15,819,000	4,543,300	112,679,300	368,266,900	31
32	SURF CITY	5,344,700	-	30,434,200	7,217,500	-	6,749,600	49,746,000	32
33	TUCKERTON	5,919,100	-	22,751,700	11,530,400	1,237,700	3,541,700	44,980,600	33
COUNTY TOTALS		\$ 1,410,988,800	\$ 310,237,800	\$ 5,192,024,000	\$ 824,760,659	\$ 38,919,400	\$ 922,824,383	\$ 8,699,755,042	

2010 ABSTRACT OF RATABLES FOR THE COUNTY OF OCEAN

NO.	TAXING DISTRICTS	SECTION 14				SECTION 15		NO.
		AMOUNT MISCELLANEOUS REVENUES TO SUPPORT LOCAL BUDGET				DEDUCTIONS ALLOWED		
		(A) SURPLUS REVENUE	(B) MISCELLANEOUS REVENUES ANTICIPATED	(C) RECEIPTS FROM DELINQUENT TAXES	(D) TOTAL OF MISCELLANEOUS REVENUES (COL. 14A+B+C)	(A) SENIOR CITIZEN DISABLED & SURVIVING SPOUSE c129, L1976	(B) VETERANS & WIDOWS	
1	BARNEGAT	\$ 674,000.00	\$ 3,187,694.73	\$ 908,000.00	\$ 4,769,694.73	\$ 57,750	\$ 362,500	1
2	BARNEGAT LIGHT	563,500.00	714,273.88	59,800.00	1,337,573.88	2,250	18,000	2
3	BAY HEAD	969,915.00	910,940.36	100,000.00	1,980,855.36	2,000	19,500	3
4	BEACH HAVEN	1,853,000.00	1,195,479.28	225,000.00	3,273,479.28	4,250	20,750	4
5	BEACHWOOD	1,100,000.00	1,465,551.48	480,000.00	3,045,551.48	22,750	98,250	5
6	BERKELEY	572,200.00	10,761,725.32	1,646,000.00	12,979,925.32	703,375	1,563,750	6
7	BRICK	8,342,234.03	14,564,262.96	2,589,000.00	25,505,496.99	311,750	1,003,250	7
8	TOMS RIVER	11,000,000.00	19,436,257.08	6,864,257.90	37,300,514.98	285,750	1,050,250	8
9	EAGLESWOOD	534,476.00	984,524.00	200,000.00	1,719,000.00	5,250	22,250	9
10	HARVEY CEDARS	735,000.00	485,480.33	65,350.83	1,285,831.16	1,000	7,000	10
11	ISLAND HEIGHTS	299,000.00	422,021.15	99,400.00	820,421.15	4,250	18,500	11
12	JACKSON	3,800,000.00	8,745,069.87	1,800,000.00	14,345,069.87	75,500	471,500	12
13	LACEY	2,531,000.00	15,113,716.04	500,000.00	18,144,716.04	148,750	402,750	13
14	LAKEHURST	660,000.00	1,056,851.00	90,000.00	1,806,851.00	4,000	16,250	14
15	LAKEWOOD	5,650,000.00	15,244,216.00	4,650,000.00	25,544,216.00	207,250	611,000	15
16	LAVALLETTE	668,000.00	1,538,733.74	278,000.00	2,484,733.74	8,750	55,750	16
17	LT. EGG HARBOR	2,800,000.00	2,670,302.00	55,000.00	5,525,302.00	78,500	339,500	17
18	LONG BEACH	1,500,000.00	3,950,171.82	445,000.00	5,895,171.82	7,000	85,000	18
19	MANCHESTER	1,600,000.00	8,836,856.38	650,000.00	11,086,656.38	722,250	1,525,750	19
20	MANTOLOKING	618,254.00	572,956.77	20,000.00	1,211,210.77	250	5,500	20
21	OCEAN	1,458,800.00	2,378,005.20	230,000.00	4,066,805.20	24,750	142,250	21
22	OCEAN GATE	325,500.00	796,200.00	190,000.00	1,311,700.00	8,250	25,500	22
23	PINE BEACH	275,000.00	464,730.39	100,000.00	839,730.39	7,250	28,500	23
24	PLUMSTED	860,000.00	1,027,802.07	37,000.00	1,924,802.07	15,000	69,750	24
25	PT. PLEASANT BORO	1,414,809.00	2,424,542.00	1,870,134.00	5,509,485.00	70,000	215,250	25
26	PT PLEASANT BEACH	790,000.00	4,608,782.01	577,025.05	5,975,807.06	9,500	54,750	26
27	SEASIDE HEIGHTS	-	7,097,308.04	-	7,097,308.04	4,750	14,000	27
28	SEASIDE PARK	270,000.00	3,206,914.96	400,000.00	3,876,914.96	3,750	32,750	28
29	SHIP BOTTOM	1,009,000.00	1,195,000.00	250,000.00	2,454,000.00	4,500	28,250	29
30	S. TOMS RIVER	360,000.00	688,069.02	199,000.00	1,247,069.02	14,250	23,750	30
31	STAFFORD	3,300,000.00	4,802,766.82	700,000.00	8,802,766.82	105,250	415,500	31
32	SURF CITY	1,345,000.00	718,500.00	140,000.00	2,203,500.00	4,500	36,250	32
33	TUCKERTON	480,000.00	713,777.47	210,000.00	1,403,777.47	12,500	41,250	33
	COUNTY TOTALS	\$ 58,358,688.03	\$ 141,979,282.17	\$ 26,437,967.78	\$ 226,775,937.98	\$ 2,938,875	\$ 8,824,750	

<sup>1</sup> Miscellaneous revenues reflected in the 2009-2010 fiscal year budget



2010 ABSTRACT OF RATABLES FOR THE COUNTY OF OCEAN

ADDENDUM TO 2010 ABSTRACT OF RATABLES

ASSESSED VALUE OF PARTIAL EXEMPTIONS AND ABATEMENTS (COLUMN 3)

NO.	TAXING DISTRICTS	1	2	3	4	5	6	7	8	9	10	11	12	13	14	15	16	TOTAL VALUE	AQ.
		POLLUTION CONTROL RS 54:4-3.55	FIRE SUPPRESSION RS 54:4-3-130	FALLOUT SHELTER RS 54:4-3.48	WATER SEWAGE FACILITY RS 54:4-3.59	UEZ ABATEMENT RS 54:4-3.129	HOME IMPROVEMENT RS 54:4-3.22	MULTI FAMILY DWELLING RS 54:4-3.121	CLASS 4 ABATEMENT RS 54:4-3.95	DWELL ABATEMENT RS 40A:21-5	DWELL EXEMPTION RS 40A:21-5	NEW DWL CONV ABATEMENT RS 40A:21-5	NEW DWL CONV EXEMPTION RS 40A:21-5	MULTI DWELL EXEMPTION RS 40A:21-6	MULTI DWELL ABATEMENT RS 40A:21-6	CONVIND EXEMPTION RS 40A:21-7	TOTAL VALUE		
1	BARNEGAT																	-	1
2	BARNEGAT LIGHT																	-	2
3	BAY HEAD																	-	3
4	BEACH HAVEN																	-	4
5	BEACHWOOD																	-	5
6	BERKELEY																	-	6
7	BRICK																	-	7
8	TOMS RIVER																	-	8
9	EAGLESWOOD																	-	9
10	HARVEY CEDARS																	-	10
11	ISLAND HEIGHTS																	-	11
12	JACKSON																	-	12
13	LACEY																	-	13
14	LAKEHURST																	-	14
15	LAKESWOOD		\$ 425,200														\$ 425,200	-	15
16	LAVALLETTE																	-	16
17	LT. EGG HARBOR																	-	17
18	LONG BEACH																	-	18
19	MANCHESTER																	-	19
20	MANTOLOKING																	-	20
21	OCEAN										\$ 54,700						\$ 54,700	-	21
22	OCEAN GATE																	-	22
23	PINE BEACH																	-	23
24	PLUMSTED	\$ 48,600									\$ 568,400						\$ 617,000	-	24
25	PT. PLEASANT BOR																	-	25
26	PT PLEASANT BCH																	-	26
27	SEASIDE HEIGHTS																	-	27
28	SEASIDE PARK																	-	28
29	SHIP BOTTOM																	-	29
30	S. TOMS RIVER																	-	30
31	STAFFORD																	-	31
32	SURF CITY																	-	32
33	TUCKERTON																	-	33
COUNTY TOTALS		\$ 48,600	\$ 425,200								\$ 621,100						\$ 1,046,900		

2010 ABSTRACT OF RATABLES FOR THE COUNTY OF OCEAN

NO.	TAXING DISTRICTS	ADDENDUM TO 2010 ABSTRACT OF RATABLES EQUALIZED VALUE BASED ON IN LIEU OF TAXES					NO.
		1	2	3	4	5	
		C. 12 PL 1977 IN LIEU OF TAX	NJ HOUSING FINANCE AGENCY	URBAN RENEWAL	OTHER	TOTAL	
1	BARNEGAT						1
2	BARNEGAT LIGHT						2
3	BAY HEAD						3
4	BEACH HAVEN						4
5	BEACHWOOD						5
6	BERKELEY						6
7	BRICK						7
8	TOMS RIVER						8
9	EAGLESWOOD						9
10	HARVEY CEDARS						10
11	ISLAND HEIGHTS						11
12	JACKSON						12
13	LACEY						13
14	LAKEHURST						14
15	LAKEWOOD						15
16	LAVALLETTE						16
17	LT. EGG HARBOR						17
18	LONG BEACH						18
19	MANCHESTER						19
20	MANTOLOKING						20
21	OCEAN						21
22	OCEAN GATE						22
23	PINE BEACH						23
24	PLUMSTED						24
25	PT. PLEASANT BORO						25
26	PT PLEASANT BEACH						26
27	SEASIDE HEIGHTS						27
28	SEASIDE PARK						28
29	SHIP BOTTOM						29
30	S. TOMS RIVER						30
31	STAFFORD						31
32	SURF CITY						32
33	TUCKERTON						33
	COUNTY TOTALS	\$ -	\$ -	\$ -	\$ -	\$ -	

**2010 ABSTRACT OF RATABLES FOR THE COUNTY OF OCEAN**

NO.	TAXING DISTRICTS	ADDENDUM TO 2010 ABSTRACT OF RATABLES			NO.
		STATE AID ADJUSTMENT FOR BUSINESS PERSONAL PROPERTY			
		1 County	2 School	3 Municipal	
1	BARNEGAT				1
2	BARNEGAT LIGHT				2
3	BAY HEAD				3
4	BEACH HAVEN				4
5	BEACHWOOD				5
6	BERKELEY				6
7	BRICK				7
8	TOMS RIVER				8
9	EAGLESWOOD				9
10	HARVEY CEDARS				10
11	ISLAND HEIGHTS				11
12	JACKSON				12
13	LACEY				13
14	LAKEHURST		\$ 8,923.00		14
15	LAKEWOOD				15
16	LAVALLETTE				16
17	LT. EGG HARBOR				17
18	LONG BEACH				18
19	MANCHESTER				19
20	MANTOLOKING				20
21	OCEAN				21
22	OCEAN GATE				22
23	PINE BEACH				23
24	PLUMSTED				24
25	PT. PLEASANT BORO				25
26	PT PLEASANT BEACH				26
27	SEASIDE HEIGHTS				27
28	SEASIDE PARK				28
29	SHIP BOTTOM				29
30	S. TOMS RIVER				30
31	STAFFORD				31
32	SURF CITY				32
33	TUCKERTON				33
	<b>COUNTY TOTALS</b>		<b>\$ 8,923.00</b>		


2010 ABSTRACT OF RATABLES FOR THE COUNTY OF OCEAN


Total Amount of Miscellaneous Revenues (included Surplus Revenues Appropriated) for the Support of the County Budget	\$ 60,962,785.00
Rate per \$100 to be applied to Column 11 for apportionment of County Taxes	0.27090009
Net County Taxes Apportioned - Column 12 A III	\$ 287,002,464.00
* Adjustments (Net Total - Column 12 A II)	\$ 1,764,911.83
Total County Taxes Apportioned included Adjustments - Column 12 A I	\$ 288,767,375.83
* Net Overpayments are added to the Net Taxes Apportioned Net Underpayments are deducted from the Net Taxes Apportioned	
Rate per \$100 to be applied to Column 11 for apportionment of Library Taxes	0.03093538
Rate per \$100 to be applied to Column 11 for apportionment of Health Taxes	0.01228633
Rate per \$100 to be applied to Column 11 for apportionment of Open Space Taxes	0.012
County Percentage Level of Taxable Value of Real Property - 100%	

I, Julie N. Tarrant, Chief Financial Officer of the County of Ocean, do hereby certify that the above is a true copy of the Abstract of Ratables and Exemptions of the County of Ocean, State of New Jersey, for the year 2010 as filed in my office, by the Ocean County Board of Taxation.

Date: December 1, 2010

  
Julie N. Tarrant  
Chief Financial Officer


  
Nicholas Montenegro, President

  
Geraldine Ambrosio, Vice-President

  
Mark Ellsworth, Commissioner

Absent  
Glenn Harrison, Commissioner

Absent  
Peter Maher, Commissioner

  
Charles Tverfan, Commissioner

  
PG Waxman, Commissioner

Attest:  
  
L. Ozzie Vituscka  
Ocean County Tax Administrator

P. 13  
FAX NO. 7325065197  
DEC-23-2010 THU 12:59 PM OCEAN COUNTY TAX BOARD

2010 BREAKDOWN OF GENERAL TAX RATE

NO.	DISTRICT	COUNTY RATE	LIBRARY RATE	HEALTH RATE	OPEN SPACE RATE	DISTRICT SCHOOL RATE	REGIONAL SCHOOL RATE	CONSOL SCHOOL RATE	MUNICIPAL PURPOSE RATE	MUNICIPAL OPEN SPACE	GENERAL TAX RATE	EFFECTIVE TAX RATE	NO.
1	BARNEGAT	\$0.242	\$0.028	\$0.011	\$0.011	\$1.001	0.000	0.000	\$0.592	\$0.010	\$ 1.895	\$ 2.060	1
2	BARNEGAT LIGHT (r)	0.306	0.035	0.000	0.014	0.000	\$0.218	\$0.041	0.155	0.010	0.779	0.690	2
3	BAY HEAD	0.262	0.030	0.012	0.012	0.183	0.000	0.000	0.172	0.000	0.671	0.690	3
4	BEACH HAVEN	0.348	0.000	0.000	0.016	0.085	0.254	0.000	0.351	0.000	1.054	0.820	4
5	BEACHWOOD	0.277	0.032	0.013	0.012	0.000	0.716	0.000	0.585	0.000	1.635	1.600	5
6	BERKELEY (R)	0.326	0.038	0.015	0.014	0.551	0.370	0.000	0.500	0.005	1.819	1.510	6
7	BRICK (R)	0.321	0.037	0.015	0.014	0.912	0.000	0.000	0.513	0.010	1.822	1.540	7
8	TOMS RIVER	0.263	0.030	0.012	0.012	0.000	0.706	0.000	0.332	0.015	1.370	1.390	8
9	EAGLESWOOD	0.266	0.030	0.012	0.012	0.583	0.513	0.000	0.293	0.000	1.709	1.740	9
10	HARVEY CEDARS (r)	0.320	0.037	0.000	0.014	0.000	0.222	0.043	0.220	0.000	0.856	0.720	10
11	ISLAND HEIGHTS	0.340	0.039	0.015	0.015	0.479	0.301	0.000	0.445	0.000	1.634	1.300	11
12	JACKSON	0.285	0.032	0.013	0.013	1.089	0.000	0.000	0.378	0.020	1.830	1.730	12
13	LACEY	0.269	0.031	0.013	0.012	0.926	0.000	0.000	0.183	0.000	1.434	1.440	13
14	LAKEHURST	0.288	0.033	0.013	0.013	0.597	0.000	0.000	0.981	0.000	1.925	1.810	14
15	LAKEWOOD (r)	0.339	0.039	0.015	0.015	1.157	0.000	0.000	0.686	0.000	2.251	1.750	15
16	LAVALLETTE	0.351	0.040	0.016	0.016	0.196	0.000	0.000	0.263	0.000	0.882	0.680	16
17	LT. EGG HARBOR	0.259	0.030	0.012	0.011	0.389	0.450	0.000	0.480	0.010	1.641	1.700	17
18	LONG BEACH	0.312	0.036	0.000	0.014	0.000	0.214	0.042	0.220	0.000	0.838	0.730	18
19	MANCHESTER	0.300	0.034	0.014	0.013	0.942	0.000	0.000	0.444	0.010	1.757	1.590	19
20	MANTOLOKING	0.247	0.028	0.011	0.011	0.005	0.000	0.000	0.159	0.000	0.461	0.510	20
21	OCEAN	0.301	0.035	0.014	0.013	0.734	0.000	0.000	0.421	0.030	1.548	1.390	21
22	OCEAN GATE	0.298	0.034	0.014	0.013	0.604	0.358	0.000	0.624	0.000	1.945	1.770	22
23	PINE BEACH	0.288	0.033	0.013	0.013	0.000	0.738	0.000	0.469	0.000	1.554	1.460	23
24	PLUMSTED	0.251	0.029	0.012	0.011	1.003	0.000	0.000	0.110	0.020	1.436	1.540	24
25	PT. PLEASANT BORO (R)	0.306	0.035	0.014	0.014	0.909	0.000	0.000	0.364	0.002	1.644	1.450	25
26	PT PLEASANT BEACH	0.261	0.030	0.012	0.012	0.448	0.000	0.000	0.232	0.010	1.005	1.040	26
27	SEASIDE HEIGHTS	0.264	0.030	0.012	0.012	0.302	0.296	0.000	0.516	0.000	1.432	1.470	27
28	SEASIDE PARK	0.291	0.033	0.013	0.013	0.066	0.348	0.000	0.430	0.000	1.194	1.110	28
29	SHIP BOTTOM	0.335	0.038	0.000	0.015	0.000	0.211	0.045	0.320	0.000	0.964	0.780	29
30	S. TOMS RIVER	0.283	0.032	0.013	0.013	0.000	0.696	0.000	0.862	0.000	1.899	1.820	30
31	STAFFORD	0.313	0.036	0.014	0.014	0.584	0.201	0.000	0.674	0.010	1.846	1.600	31
32	SURF CITY	0.319	0.037	0.000	0.014	0.000	0.268	0.043	0.228	0.000	0.909	0.770	32
33	TUCKERTON	0.327	0.037	0.015	0.014	0.602	0.543	0.000	0.571	0.000	2.109	1.750	33

R - Revaluation, r - Reassessment

2010 ASSESSED VALUE BY CLASSIFICATION

NO.	DISTRICT	CLASS 1 VACANT LAND	CLASS 2 RESIDENTIAL	CLASS 3A FARM REGULAR	CLASS 3B FARM QUALIFIED	CLASS 4A COMMERCIAL	CLASS 4B INDUSTRIAL	CLASS 4C APARTMENT	TOTAL RATABLES	CLASS 15 TOTAL EXEMPT	TOTAL RATABLES & EXEMPT	NO.
1	BARNEGAT	\$ 139,798,300	\$ 2,383,866,100	\$ 2,799,600	\$ 105,900	\$ 148,040,800	\$ 13,283,700	\$ 38,013,300	\$ 2,725,885,800	\$ 232,443,500	\$ 2,958,329,300	1
2	BARNEGAT LIGHT (r)	34,515,700	920,988,900	-	-	39,078,400	-	1,158,800	995,718,800	130,734,400	1,126,454,200	2
3	BAY HEAD	30,158,100	1,502,089,200	-	-	69,787,200	-	1,148,300	1,603,181,800	167,100,500	1,770,282,300	3
4	BEACH HAVEN	49,278,900	1,473,832,200	-	-	107,087,692	-	13,888,100	1,644,186,892	52,218,508	1,696,405,400	4
5	BEACHWOOD	18,342,500	968,280,500	-	-	33,897,400	224,900	1,839,400	1,020,074,700	83,243,400	1,103,318,100	5
6	BERKELEY (R)	142,705,500	4,597,514,300	888,600	22,700	344,374,200	28,114,500	59,170,800	5,172,590,600	1,289,044,700	6,441,635,300	6
7	BRICK (R)	158,960,000	9,334,541,132	-	-	1,043,693,300	20,799,800	124,388,600	10,880,353,832	716,105,300	11,396,459,132	7
8	TOMS RIVER	329,450,700	14,085,606,450	6,184,300	109,900	2,374,063,800	82,838,500	237,195,200	17,114,850,650	1,105,086,100	18,219,948,750	8
9	EAGLESWOOD	36,756,300	209,278,500	281,500	50,800	32,640,200	3,967,800	438,900	283,411,600	40,392,500	323,804,100	9
10	HARVEY CEDARS (r)	21,113,700	1,194,429,000	-	-	14,848,100	-	-	1,230,188,800	42,537,700	1,272,726,500	10
11	ISLAND HEIGHTS	13,762,500	315,343,500	-	-	23,101,200	-	489,300	352,696,500	22,480,800	375,157,300	11
12	JACKSON	241,510,500	5,770,808,820	23,204,800	832,400	573,497,800	48,289,500	91,186,000	6,747,210,820	495,859,200	7,242,870,020	12
13	LACEY	128,311,200	3,644,292,600	3,097,300	945,100	340,414,600	223,441,800	5,172,700	4,313,875,300	330,944,500	4,644,819,800	13
14	LAKEHURST	3,414,600	155,810,000	-	-	29,122,080	-	569,000	188,915,680	58,388,800	247,282,480	14
15	LAKEWOOD (r)	308,389,400	4,510,548,500	4,017,500	51,600	674,025,700	508,339,000	334,258,700	6,337,627,400	1,143,907,000	7,481,534,400	15
16	LAVALLETTE	27,372,200	1,790,933,100	-	-	38,989,380	-	4,843,100	1,862,117,760	40,238,700	1,902,356,460	16
17	L.T. EGG HARBOR	138,785,500	2,655,832,189	2,558,600	79,839	162,071,049	566,100	3,080,000	2,960,753,377	185,298,962	3,145,982,339	17
18	LONG BEACH	165,834,200	7,178,093,700	-	-	158,858,500	-	5,015,200	7,507,899,800	93,788,800	7,601,688,600	18
19	MANCHESTER	200,659,400	3,045,434,794	3,378,100	538,500	364,008,600	27,443,100	436,648,600	4,078,107,084	1,040,996,172	5,119,103,266	19
20	MANTOLOKING	56,068,500	1,735,727,600	-	-	15,133,000	-	-	1,806,917,100	18,867,800	1,825,784,900	20
21	OCEAN	71,455,800	1,199,130,600	3,301,000	264,300	62,240,200	574,600	-	1,336,866,500	97,895,100	1,434,161,600	21
22	OCEAN GATE	3,326,290	253,446,800	-	-	4,883,100	-	1,299,000	262,755,100	11,606,300	274,381,400	22
23	PINE BEACH	2,981,100	290,982,000	-	-	8,006,500	-	-	301,979,600	18,742,300	320,721,900	23
24	PLUMSTED	28,559,100	821,009,100	51,980,600	2,091,800	57,401,200	14,442,400	3,884,600	1,079,348,800	204,073,400	1,283,422,200	24
25	PT. PLEASANT BORO (R)	39,584,500	2,858,937,800	-	-	250,854,710	-	27,301,500	3,274,678,310	187,502,200	3,442,180,510	25
26	PT PLEASANT BEACH	96,827,600	1,941,829,780	-	-	478,323,300	-	14,185,300	2,531,975,980	130,842,900	2,662,618,880	26
27	SEASIDE HEIGHTS	50,583,100	521,672,800	-	-	257,005,200	-	38,772,800	869,013,700	80,154,400	949,168,100	27
28	SEASIDE PARK	24,129,800	1,072,533,300	-	-	55,341,400	-	9,455,200	1,161,459,700	174,269,000	1,335,719,700	28
29	SHIP BOTTOM	24,532,400	958,281,800	-	-	122,298,000	-	2,659,900	1,107,773,100	60,857,100	1,168,630,200	29
30	S. TOMS RIVER	5,896,400	236,762,000	-	-	39,432,500	385,200	-	282,456,100	22,574,700	305,030,800	30
31	STAFFORD	131,855,800	3,761,887,100	830,300	64,000	458,964,400	712,700	4,965,400	4,357,179,700	368,268,900	4,725,448,600	31
32	SURF CITY	18,820,400	1,426,680,200	-	-	80,440,400	-	-	1,525,941,000	49,746,000	1,575,687,000	32
33	TUCKERTON	22,425,100	351,770,800	-	-	39,725,000	-	21,117,700	435,938,600	44,980,600	480,919,200	33
<b>TOTALS</b>		<b>\$ 2,757,829,000</b>	<b>\$ 83,333,317,965</b>	<b>\$ 102,280,100</b>	<b>\$ 5,258,739</b>	<b>\$ 8,499,753,691</b>	<b>\$ 971,363,400</b>	<b>\$ 1,482,910,200</b>	<b>\$ 97,152,711,095</b>	<b>\$ 8,699,755,042</b>	<b>\$ 105,852,466,137</b>	

R - Revaluation, r - Reassessment

2010 NUMBER OF PARCELS BY CLASSIFICATION

NO.	DISTRICT	CLASS 1 VACANT LAND	CLASS 2 RESIDENTIAL	CLASS 3A FARM REGULAR	CLASS 3B FARM QUALIFIED	CLASS 4A COMMERCIAL	CLASS 4B INDUSTRIAL	CLASS 4C APARTMENT	TOTAL RATABLES	CLASS 15 EXEMPT TOTAL	TOTAL RATABLES & EXEMPT	NO.
1	BARNEGAT	3,783	8,017	10	18	191	15	2	12,034	776	12,810	1
2	BARNEGAT LIGHT (r)	64	1,179	-	-	43	-	2	1,288	54	1,342	2
3	BAY HEAD	45	961	-	-	43	-	1	1,050	34	1,084	3
4	BEACH HAVEN	330	2,232	-	-	110	-	12	2,684	71	2,755	4
5	BEACHWOOD	280	3,706	-	-	77	1	4	4,068	241	4,309	5
6	BERKELEY (R)	3,346	22,796	2	3	217	21	9	26,394	1,940	28,334	6
7	BRICK (R)	1,206	30,639	-	-	753	38	14	32,650	853	33,503	7
8	TOMS RIVER	1,683	38,048	16	22	1,542	44	35	41,390	808	42,198	8
9	EAGLESWOOD	344	702	1	13	91	4	1	1,156	304	1,460	9
10	HARVEY CEDARS (r)	41	1,189	-	-	26	-	-	1,256	66	1,322	10
11	ISLAND HEIGHTS	63	811	-	-	31	-	1	906	31	937	11
12	JACKSON	2,082	17,343	64	100	239	50	11	19,889	1,167	21,056	12
13	LACEY	3,932	11,357	7	13	303	46	1	15,659	2,635	18,294	13
14	LAKEHURST	44	699	-	-	60	-	2	805	52	857	14
15	LAKEWOOD (r)	3,304	19,449	9	20	564	182	93	23,621	1,506	25,127	15
16	LAVALLETTE	52	2,605	-	-	71	-	7	2,735	24	2,759	16
17	LT. EGG HARBOR	1,654	10,060	4	19	188	2	2	11,929	1,126	13,055	17
18	LONG BEACH	920	7,969	-	-	161	-	5	9,055	202	9,257	18
19	MANCHESTER	4,158	15,639	10	25	142	10	31	20,015	1,693	21,708	19
20	MANTOLOKING	34	523	-	-	5	-	-	562	10	572	20
21	OCEAN	832	4,102	7	49	119	1	-	5,110	616	5,726	21
22	OCEAN GATE	35	1,046	-	-	13	-	3	1,097	38	1,135	22
23	PINE BEACH	25	885	-	-	19	-	-	929	44	973	23
24	PLUMSTED	314	2,414	109	148	91	9	8	3,093	156	3,249	24
25	PT. PLEASANT BORO (R)	220	7,672	-	-	307	-	14	8,213	106	8,319	25
26	PT PLEASANT BEACH	231	2,785	-	-	258	-	5	3,279	72	3,351	26
27	SEASIDE HEIGHTS	112	1,698	-	-	153	-	59	2,022	58	2,080	27
28	SEASIDE PARK	50	1,920	-	-	51	-	15	2,036	71	2,107	28
29	SHIP BOTTOM	67	1,819	-	-	150	-	3	2,039	50	2,089	29
30	S. TOMS RIVER	77	1,100	-	-	57	1	-	1,235	58	1,293	30
31	STAFFORD	1,839	12,498	3	17	419	1	4	14,781	853	15,634	31
32	SURF CITY	45	2,116	-	-	93	-	-	2,254	37	2,291	32
33	TUCKERTON	216	1,570	-	-	97	-	3	1,888	147	2,033	33
TOTALS		31,428	237,549	242	445	6,684	425	347	277,120	15,899	293,019	

R - Revakuation, r - Reassessment

## 2010 OCEAN COUNTY TAX ASSESSORS

NO.	TAXING DISTRICT	ASSESSOR	ADDRESS	TELEPHONE	FAX	NO.
1	Barnegat Twp	Ellen R. Kelleher	900 W Bay Ave, Barnegat, NJ 08005	609 698-0080	609 698-8616	1
2	Barnegat Light Bor	Bernard C. Haney	10 W 10th St, Barnegat Light, NJ 08006	609 494-9196	609 494-4827	2
3	Bay Head Bor	Carey J. Rowe	81 Bridge Ave, Bay Head, NJ 08742	732 892-0636	732 899-6494	3
4	Beach Haven Bor	Tracy Hafner	300 Engleside Ave, Beach Haven, NJ 08008	609 492-0111	609 492-1109	4
5	Beachwood Bor	Denise M. Siegel	1600 Pinewald Rd, Beachwood, NJ 08722	732 286-6000	732 349-8390	5
6	Berkeley Twp	Eric Zanetti	627 Pinewald-Keswick Rd, Bayville, NJ 08721	732 244-7400	732 341-5944	6
7	Brick Twp	Irene Raftery	401 Chambers Bridge Rd, Brick, NJ 08723	732 262-1000	732 262-9687	7
8	Toms River Twp	Richard T. Kenny, Jr.	33 Washington St, Toms River, NJ 08754	732 341-1000	732 797-3848	8
9	Eagleswood Twp	Frederick R. Millman	146 Division St, West Creek, NJ 08092	609 296-3054	609 296-4649	9
10	Harvey Cedars Bor	Bernard C. Haney	7606 Long Beach Blvd, Harvey Cedars, NJ 08008	609 361-6000	609 494-2335	10
11	Island Heights Bor	Vicky Mickiewicz	PO Box 797, Island Heights, NJ 08732	732 270-6909	732 270-8586	11
12	Jackson Twp	Toni Nagle-Rowe	95 W Veteran's Hwy, Jackson, NJ 08527	732 928-1200	732 928-3505	12
13	Lacey Twp	Theresa Poznanski	818 W Lacey Rd, Forked River, NJ 08731	609 693-1100	609 693-4803	13
14	Lakehurst Bor	Matcene D. Hopkins-Kubler	5 Union Ave, Lakehurst, NJ 08733	732 657-4141	732 657-8272	14
15	Lakewood Twp	Ed Seeger, Jr.	231 Third St, Lakewood, NJ 08701	732 364-2500	732 905-5977	15
16	Lavallette Bor	Scott M. Pezarras	1306 Grand Central Ave, Lavallette, NJ 08735	732 793-7477	732 830-8248	16
17	Little Egg Harbor Twp	Joseph J. Sorrentino	665 Radio Rd, Little Egg Harbor, NJ 08087	609 296-7241	609 296-5352	17
18	Long Beach Twp	Tracy Hafner	6805 Long Beach Blvd, Brant Beach, NJ 08008	609 361-1000	609 361-8501	18
19	Manchester Twp	Martin W. Lynch	1 Colonial Dr, Manchester, NJ 08759	732 657-8121	732 657-7237	19
20	Mantoloking Bor	James L. Anderson	PO Box 247, Mantoloking, NJ 08738	732 899-6600	732 899-1326	20
21	Ocean Twp	Martin W. Lynch	50 Railroad Ave, Waretown, NJ 08758	609 693-3302	609 242-8672	21
22	Ocean Gate Bor	Scott M. Pezarras	151 E Longport Ave, Ocean Gate, NJ 08740	732 269-3166	732 269-2472	22
23	Pine Beach Bor	Richard T. Kenny, Jr.	599 Pennsylvania Ave, Pine Beach, NJ 08741	732 349-6425	732 240-0533	23
24	Plumsted Twp	Maureen S. Francis	121 Evergreen Rd, New Egypt, NJ 08533	609 758-1518	609 758-0123	24
25	Point Pleasant Bor	Robyn Palughi	2233 Bridge Ave, Point Pleasant, NJ 08742	732 892-3447	732 295-0649	25
26	Point Pleasant Beach Bor	Howard Carpenter	416 New Jersey Ave, Point Pleasant Beach, NJ 08742	732 892-1118	732 899-8819	26
27	Seaside Heights Bor	Carey J. Rowe	901 Boulevard, Seaside Heights, NJ 08751	732 793-9100	732 793-0319	27
28	Seaside Park Bor	Richard T. Kenny, Jr.	1701 N Ocean Ave, Seaside Park, NJ 08752	732 793-3700	732 793-3737	28
29	Ship Bottom Bor	William J. Procacci	1621 Long Beach Blvd, Ship Bottom, NJ 08008	609 494-1622	609 494-7534	29
30	South Toms River Bor	Ellen Kelleher	144 Mill St, South Toms River, NJ 08757	732 349-0403	732 349-5266	30
31	Stafford Twp	James A. Mancini	260 E Bay Ave, Manahawkin, NJ 08050	609 597-1000	609 242-8223	31
32	Surf City Bor	William J. Procacci	813 Long Beach Blvd, Surf City, NJ 08008	609 494-3554	609 361-9746	32
33	Tuckerton Bor	Irene Raftery	140 E Main St, Tuckerton, NJ 08087	609 296-4900	609 296-4708	33



## 2010 OCEAN COUNTY TAX COLLECTORS

NO.	TAXING DISTRICT	COLLECTOR	ADDRESS	TELEPHONE	FAX	NO.
1	Barnegat Twp	Effie Pressley	900 W Bay Ave, Barnegat, NJ 08005	609 698-0080	609 698-8746	1
2	Barnegat Light Bor	Joan Marcus	10 W 10th St, Barnegat Light, NJ 08006	609 494-9196	609 494-4827	2
3	Bay Head Bor	April Yezzi	81 Bridge Ave, Bay Head, NJ 08742	732 892-0636	732 899-5174	3
4	Beach Haven Bor	Sharon Voisine	300 Engleside Ave, Beach Haven, NJ 08008	609 492-0111	609 492-1109	4
5	Beachwood Bor	Jeanette Larison	1600 Pinewald Rd, Beachwood, NJ 08722	732 286-6000	732 349-8390	5
6	Berkeley Twp	Geraldine Dorso	627 Pinewald-Keswick Rd, Bayville, NJ 08721	732 244-7400	732 818-0372	6
7	Brick Twp	Jo Anne Lambusta	401 Chambers Bridge Rd, Brick, NJ 08723	732 262-1000	732 477-3746	7
8	Toms River Twp	Kathleen Adams	33 Washington St, Toms River, NJ 08754	732 341-1000	732 505-1886	8
9	Eagleswood Twp	Sandy Cramer	146 Division St, West Creek, NJ 08092	609 296-3054	609 296-4649	9
10	Harvey Cedars Bor	Sharon Sulecki	7606 Long Beach Blvd, Harvey Cedars, NJ 08008	609 361-6000	609 494-2335	10
11	Island Heights Bor	Wendy J. Prior	PO Box 797, Island Heights, NJ 08732	732 270-6909	732 270-8586	11
12	Jackson Twp	Michael Campbell	95 W Veteran's Hwy, Jackson, NJ 08527	732 928-1200	732 928-5287	12
13	Lacey Twp	Sharon Sulecki	818 W Lacey Rd, Forked River, NJ 08731	609 693-1100	609 971-5953	13
14	Lakehurst Bor	Marie C. Bell	5 Union Ave, Lakehurst, NJ 08733	732 657-4141	732 657-8272	14
15	Lakewood Twp	Patricia Tomassini	231 Third St, Lakewood, NJ 08701	732 364-2500	732 905-5978	15
16	Lavallette Bor	Chrissa Sierfeld	1306 Grand Central Ave, Lavallette, NJ 08735	732 793-7477	732 830-8248	16
17	Little Egg Harbor Twp	Dayna Cook	665 Radio Rd, Little Egg Harbor, NJ 08087	609 296-7241	609 296-8516	17
18	Long Beach Twp	Deborah Hample	6805 Long Beach Blvd, Brant Beach, NJ 08008	609 361-1000	609 361-8256	18
19	Manchester Twp	Andrea Gaskill	1 Colonial Dr, Manchester, NJ 08759	732 657-8121	732 657-7237	19
20	Mantoloking Bor	Michelle Swisher	PO Box 247, Mantoloking, NJ 08738	732 899-6600	732-899-9643	20
21	Ocean Twp	Kammie Verdolina	50 Railroad Ave, Waretown, NJ 08758	609 693-3302	609 242-8672	21
22	Ocean Gate Bor	Elizabeth Barger	151 E Longport Ave, Ocean Gate, NJ 08740	732 269-3166	732 269-6446	22
23	Pine Beach Bor	Christine R. Dehnz	599 Pennsylvania Ave, Pine Beach, NJ 08741	732 349-6425	732 240-0533	23
24	Plumsted Twp	Danielle Peacock	121 Evergreen Rd, New Egypt, NJ 08533	609 758-1518	609 758-0123	24
25	Point Pleasant Bor	Bernadine Pearce	2233 Bridge Ave, Point Pleasant, NJ 08742	732 892-3447	732 899-2655	25
26	Point Pleasant Beach Bor	Christine L. Riehl	416 New Jersey Ave, Point Pleasant Beach, NJ 08742	732 892-1118	732 899-8819	26
27	Seaside Heights Bor	Christine Sierfeld	901 Boulevard, Seaside Heights, NJ 08751	732 793-9100	732 793-0319	27
28	Seaside Park Bor	Anne Rice	1701 N Ocean Ave, Seaside Park, NJ 08752	732 793-3700	732 793-3737	28
29	Ship Bottom Bor	T. Richard Bethea	1621 Long Beach Blvd, Ship Bottom, NJ 08008	609 494-1622	609 494-7763	29
30	South Toms River Bor	Barbara Herr	144 Mill St, South Toms River, NJ 08757	732 349-0403	732 349-5266	30
31	Stafford Twp	Margaret Bevilacqua	260 E Bay Ave, Manahawkin, NJ 08050	609 597-1000	609 242-8221	31
32	Surf City Bor	Grace T. Degennaro	813 Long Beach Blvd, Surf City, NJ 08008	609 494-3554	609 361-9746	32
33	Tuckerton Bor	Joseph F. Regatts	140 E Main St, Tuckerton, NJ 08087	609 296-4900	609 296-4708	33