

*Somerset County
Board of Taxation
2013 Abstract of Ratables*



Commissioners

*John M. Lore, President
Gail Rosen, Vice President
Charles P. Eader
Melonie Marano
Michael J. Pappas*

Tax Administrator

Robert M. Vance

2013 ABSTRACT OF RATABLES FOR THE COUNTY OF SOMERSET

| TAXING DISTRICTS | 1 | | 2 | 3 | 4 | 5 | 6 |
|-----------------------|--|---|---|---|--|--------------------------------------|----------------|
| | TAXABLE VALUE | | | | | | |
| | (A) | (B) | | | | | |
| LAND | IMPROVEMENTS (INCLUDES PARTIAL EXEMPTIONS & ABATEMENTS) | TAXABLE VALUE OF LAND AND IMPROVEMENTS (COL 1A+1B) | TOTAL TAXABLE VALUE OF PARTIAL EXEMPTIONS & ABATEMENTS (ASSESSED VAL.) | NET TAXABLE VALUE OF LAND & IMPROVEMENTS (COL 2-3) | TAXABLE VALUE COMMUNICATION EQUIPMENT | NET TAXABLE VALUE (COL 4+5) | |
| 01:BEDMINSTER TWP | 849,012,369 | 1,426,440,584 | 2,275,452,953 | 0 | 2,275,452,953 | 6,571,365 | 2,282,024,318 |
| 02:BERNARDS TWP | 2,811,749,700 | 3,574,308,300 | 6,386,058,000 | 0 | 6,386,058,000 | 8,607,710 | 6,394,665,710 |
| 03:BERNARDSVILLE BORO | 955,021,600 | 1,295,810,800 | 2,250,832,400 | 0 | 2,250,832,400 | 5,294,599 | 2,256,126,999 |
| 04:BOUND BROOK BORO | 342,447,900 | 485,633,800 | 828,081,700 | 580,500 | 827,501,200 | 6,857,917 | 834,359,117 |
| 05:BRANCHBURG TWP | 872,671,400 | 1,893,850,700 | 2,766,522,100 | 1,516,000 | 2,765,006,100 | 5,153,713 | 2,770,159,813 |
| 06:BRIDGEWATER TWP | 3,961,293,100 | 4,128,271,700 | 8,089,564,800 | 0 | 8,089,564,800 | 10,591,801 | 8,100,156,601 |
| 07:FAR HILLS BORO | 172,289,850 | 251,512,460 | 423,802,310 | 0 | 423,802,310 | 501,983 | 424,304,293 |
| 08:FRANKLIN TWP | 2,968,648,650 | 5,886,965,400 | 8,855,614,050 | 1,945,800 | 8,853,668,250 | 15,113,394 | 8,868,781,644 |
| 09:GREEN BROOK TWP | 658,391,677 | 646,104,600 | 1,304,496,277 | 0 | 1,304,496,277 | 841,709 | 1,305,337,986 |
| 10:HILLSBOROUGH TWP | 2,223,731,900 | 3,354,090,700 | 5,577,822,600 | 0 | 5,577,822,600 | 3,627,426 | 5,581,450,026 |
| 11:MANVILLE BORO | 589,727,800 | 538,697,885 | 1,128,425,685 | 0 | 1,128,425,685 | 2,209,482 | 1,130,635,167 |
| 12:MILLSTONE BORO | 21,562,600 | 31,538,200 | 53,100,800 | 0 | 53,100,800 | 0 | 53,100,800 |
| 13:MONTGOMERY TWP | 1,635,812,260 | 2,068,532,740 | 3,704,345,000 | 0 | 3,704,345,000 | 2,306,369 | 3,706,651,369 |
| 14:NO PLAINFIELD BORO | 723,005,792 | 956,074,208 | 1,679,080,000 | 411,300 | 1,678,668,700 | 1,493,116 | 1,680,161,816 |
| 15:PEAPACK-GLADSTONE | 254,630,122 | 416,119,400 | 670,749,522 | 0 | 670,749,522 | 0 | 670,749,522 |
| 16:RARITAN BORO | 390,478,900 | 746,451,058 | 1,136,929,958 | 4,000 | 1,136,925,958 | 1,646,255 | 1,138,572,213 |
| 17:ROCKY HILL BORO | 50,454,000 | 69,770,500 | 120,224,500 | 0 | 120,224,500 | 342,424 | 120,566,924 |
| 18:SOMERVILLE BORO | 501,668,200 | 663,690,800 | 1,165,359,000 | 833,900 | 1,164,525,100 | 8,695,054 | 1,173,220,154 |
| 19:SOUTH BOUND BROOK | 138,730,300 | 188,730,876 | 327,461,176 | 0 | 327,461,176 | 1,057,824 | 328,519,000 |
| 20:WARREN TWP | 1,547,464,200 | 2,559,565,520 | 4,107,029,720 | 0 | 4,107,029,720 | 5,478,908 | 4,112,508,628 |
| 21:WATCHUNG BORO | 655,727,280 | 938,679,700 | 1,594,406,980 | 0 | 1,594,406,980 | 1,484,459 | 1,595,891,439 |
| SOMERSET | 22,324,519,600 | 32,120,839,931 | 54,445,359,531 | 5,291,500 | 54,440,068,031 | 87,875,508 | 54,527,943,539 |

2013 ABSTRACT OF RATABLES FOR THE COUNTY OF SOMERSET

| TAXING DISTRICTS | 7 | 8 | 9 | | 10 | | 11 |
|-----------------------|-------------------------------------|--------------------------------------|------------------------------------|------------------------------|----------------------------|-------------------------|---|
| | GENERAL TAX RATE PER \$100 | COUNTY EQUALI- ZATION RATIO | TRUE VALUE | | EQUALIZATION | | NET VALUATION FOR COUNTY TAX APPORTIONMENT (COL 6-9A+9B -10A+10B) |
| | | | (A) UEZ ABATEMENT EXPIRED | (B) CLASS II RAILROADS | (A) AMOUNTS DEDUCTED | (B) AMOUNTS ADDED | |
| 01:BEDMINSTER TWP | 1.357 | 94.82% | 0 | 0 | | 129,146,667 | 2,411,170,985 |
| 02:BERNARDS TWP | 1.953 | 97.04% | 0 | 0 | | 201,658,018 | 6,596,323,728 |
| 03:BERNARDSVILLE BORO | 1.789 | 96.35% | 0 | 0 | | 90,323,697 | 2,346,450,696 |
| 04:BOUND BROOK BORO | 2.779 | 104.36% | 0 | 0 | 31,193,378 | | 803,165,739 |
| 05:BRANCHBURG TWP | 2.153 | 97.75% | 0 | 0 | | 68,847,982 | 2,839,007,795 |
| 06:BRIDGEWATER TWP | 2.051 | 94.83% | 0 | 0 | | 563,065,059 | 8,663,221,660 |
| 07:FAR HILLS BORO | 1.297 | 97.10% | 0 | 0 | | 13,552,528 | 437,856,821 |
| 08:FRANKLIN TWP | 2.201 | 99.36% | 0 | 0 | | 70,715,796 | 8,939,497,440 |
| 09:GREEN BROOK TWP | 2.517 | 94.35% | 0 | 0 | | 81,457,313 | 1,386,795,299 |
| 10:HILLSBOROUGH TWP | 2.221 | 92.29% | 0 | 0 | | 475,916,235 | 6,057,366,261 |
| 11:MANVILLE BORO | 2.293 | 117.71% | 0 | 0 | 144,174,789 | | 986,460,378 |
| 12:MILLSTONE BORO | 2.515 | 97.04% | 0 | 0 | | 1,720,587 | 54,821,387 |
| 13:MONTGOMERY TWP | 2.784 | 80.49% | 0 | 0 | | 903,502,098 | 4,610,153,467 |
| 14:NO PLAINFIELD BORO | 3.119 | 106.95% | 0 | 0 | 104,404,380 | | 1,575,757,436 |
| 15:PEAPACK-GLADSTONE | 1.901 | 95.32% | 0 | 0 | | 34,541,220 | 705,290,742 |
| 16:RARITAN BORO | 2.295 | 96.44% | 0 | 0 | | 53,666,833 | 1,192,239,046 |
| 17:ROCKY HILL BORO | 2.063 | 95.98% | 0 | 0 | | 6,437,744 | 127,004,668 |
| 18:SOMERVILLE BORO | 3.241 | 96.99% | 0 | 0 | | 48,145,925 | 1,221,366,079 |
| 19:SOUTH BOUND BROOK | 2.988 | 111.00% | 0 | 0 | 29,836,821 | | 298,682,179 |
| 20:WARREN TWP | 2.017 | 98.19% | 0 | 0 | | 82,461,766 | 4,194,970,394 |
| 21:WATCHUNG BORO | 2.069 | 97.93% | 0 | 0 | | 45,569,488 | 1,641,460,927 |
| SOMERSET | | % | 0 | 0 | 309,609,368 | 2,870,728,956 | 57,089,063,127 |

2013 ABSTRACT OF RATABLES FOR THE COUNTY OF SOMERSET

| TAXING DISTRICT | SECTION 12 - A | | | | | | | |
|-----------------------|--|-------------------------------------|-----------------|------------------------------|-----------------|--|---|---|
| | (i) TOTAL COUNTY TAXES APPORTIONED | (ii) ADJUSTMENTS RESULTING FROM: | | | | (iii) NET COUNTY TAXES APPORTIONED | (iv) MUNICIPAL BUDGET STATE AID | (v) NET COUNTY TAXES APPORTIONED LESS STATE AID (COL. 12 AIII-12AIV-COUNTY BPP ADJUSTMENT) |
| | | (A) EQUAL TABLE APPEALS | | (B) APPEALS & CORRECTIONS | | | | |
| | | DEDUCT OVERPAY | ADD UNDERPAY | DEDUCT OVERPAY | ADD UNDERPAY | | | |
| 01:BEDMINSTER TWP | 7,389,924.65 | .00 | .00 | 982.19 | .00 | 7,388,942.46 | .00 | 7,388,942.46 |
| 02:BERNARDS TWP | 20,216,872.07 | .00 | .00 | 5,142.36 | .00 | 20,211,729.71 | .00 | 20,211,729.71 |
| 03:BERNARDSVILLE BORO | 7,191,565.41 | .00 | .00 | 8,473.88 | .00 | 7,183,091.53 | .00 | 7,183,091.53 |
| 04:BOUND BROOK BORO | 2,461,598.26 | .00 | .00 | 18,843.62 | .00 | 2,442,754.64 | .00 | 2,442,754.64 |
| 05:BRANCHBURG TWP | 8,701,188.69 | .00 | .00 | 5,582.48 | .00 | 8,695,606.21 | .00 | 8,695,606.21 |
| 06:BRIDGEWATER TWP | 26,551,644.70 | .00 | .00 | 39,733.78 | .00 | 26,511,910.92 | .00 | 26,511,910.92 |
| 07:FAR HILLS BORO | 1,341,974.06 | .00 | .00 | .00 | .00 | 1,341,974.06 | .00 | 1,341,974.06 |
| 08:FRANKLIN TWP | 27,398,393.94 | .00 | .00 | 379,156.53 | .00 | 27,019,237.41 | .00 | 27,019,237.41 |
| 09:GREEN BROOK TWP | 4,250,346.75 | .00 | .00 | 12,497.52 | .00 | 4,237,849.23 | .00 | 4,237,849.23 |
| 10:HILLSBOROUGH TWP | 18,565,037.71 | .00 | .00 | 26,851.65 | .00 | 18,538,186.06 | .00 | 18,538,186.06 |
| 11:MANVILLE BORO | 3,023,372.42 | .00 | .00 | 35,542.39 | .00 | 2,987,830.03 | .00 | 2,987,830.03 |
| 12:MILLSTONE BORO | 168,020.40 | .00 | .00 | 41.07 | .00 | 167,979.33 | .00 | 167,979.33 |
| 13:MONTGOMERY TWP | 14,129,519.21 | .00 | .00 | 10,422.00 | .00 | 14,119,097.21 | .00 | 14,119,097.21 |
| 14:NO PLAINFIELD BORO | 4,829,491.06 | .00 | .00 | 76,006.59 | .00 | 4,753,484.47 | .00 | 4,753,484.47 |
| 15:PEAPACK-GLADSTONE | 2,161,624.15 | .00 | .00 | 637.67 | .00 | 2,160,986.48 | .00 | 2,160,986.48 |
| 16:RARITAN BORO | 3,654,057.21 | .00 | .00 | 3,888.92 | .00 | 3,650,168.29 | .00 | 3,650,168.29 |
| 17:ROCKY HILL BORO | 389,252.75 | .00 | .00 | .00 | .00 | 389,252.75 | .00 | 389,252.75 |
| 18:SOMERVILLE BORO | 3,743,327.77 | .00 | .00 | 44,481.28 | .00 | 3,698,846.49 | .00 | 3,698,846.49 |
| 19:SOUTH BOUND BROOK | 915,421.93 | .00 | .00 | 11,243.61 | .00 | 904,178.32 | .00 | 904,178.32 |
| 20:WARREN TWP | 12,857,037.23 | .00 | .00 | 4,582.38 | .00 | 12,852,454.85 | .00 | 12,852,454.85 |
| 21:WATCHUNG BORO | 5,030,861.36 | .00 | .00 | 5,965.81 | .00 | 5,024,895.55 | .00 | 5,024,895.55 |
| SOMERSET | 174,970,531.73 | .00 | .00 | 690,075.73 | .00 | 174,280,456.00 | .00 | 174,280,456.00 |

2013 ABSTRACT OF RATABLES FOR THE COUNTY OF SOMERSET

| TAXING DISTRICTS | SECTION 12 - B | | | SECTION 12 - C | | |
|-----------------------|---|--|--|---|--|--|
| | (A) | (B) | (C) | LOCAL TAXES TO BE RAISED FOR: | | |
| | COUNTY LIBRARY TAXES APPORTIONED | COUNTY HEALTH SERVICE TAXES APPORTIONED | COUNTY OPEN SPACE TAXES APPORTIONED | (i) DISTRICT SCHOOL PURPOSES | | |
| | | | | (A) DISTRICT SCHOOL (adjusted for BPP) | (B) REG., CONSOL. & JOINT SCHOOL (adjusted for BPP) | (C) LOCAL SCHOOL (adjusted for BPP) |
| 01:BEDMINSTER TWP | .00 | .00 | 726,199.01 | 15,459,859.00 | .00 | .00 |
| 02:BERNARDS TWP | .00 | .00 | 1,986,425.58 | 82,248,527.00 | .00 | .00 |
| 03:BERNARDSVILLE BORO | .00 | .00 | 705,885.31 | .00 | 22,937,691.00 | .00 |
| 04:BOUND BROOK BORO | 346,424.65 | .00 | 239,927.80 | 12,806,701.00 | .00 | .00 |
| 05:BRANCHBURG TWP | 1,233,433.23 | .00 | 854,597.33 | 38,640,205.00 | .00 | .00 |
| 06:BRIDGEWATER TWP | 3,760,607.95 | .00 | 2,605,263.84 | .00 | 112,300,162.00 | .00 |
| 07:FAR HILLS BORO | .00 | .00 | 131,892.41 | .00 | 1,821,943.00 | .00 |
| 08:FRANKLIN TWP | .00 | .00 | 2,652,033.85 | 125,997,973.00 | .00 | .00 |
| 09:GREEN BROOK TWP | 601,074.08 | .00 | 416,425.25 | 21,315,839.00 | .00 | .00 |
| 10:HILLSBOROUGH TWP | 2,629,534.42 | .00 | 1,821,728.60 | .00 | 81,899,464.00 | .00 |
| 11:MANVILLE BORO | 433,038.28 | .00 | 293,399.33 | 13,578,126.00 | .00 | .00 |
| 12:MILLSTONE BORO | 23,827.33 | .00 | 16,509.23 | .00 | 808,964.00 | .00 |
| 13:MONTGOMERY TWP | 2,002,737.04 | .00 | 1,387,587.83 | .00 | 72,312,971.00 | .00 |
| 14:NO PLAINFIELD BORO | 674,055.10 | .00 | 466,482.31 | 28,893,122.00 | .00 | .00 |
| 15:PEAPACK-GLADSTONE | 306,526.79 | .00 | 212,383.76 | .00 | 6,327,217.00 | .00 |
| 16:RARITAN BORO | .00 | .00 | 358,729.66 | .00 | 14,743,684.00 | .00 |
| 17:ROCKY HILL BORO | 55,214.61 | .00 | 38,256.69 | .00 | 1,548,530.00 | .00 |
| 18:SOMERVILLE BORO | 524,444.69 | .00 | 363,254.13 | 21,911,695.00 | .00 | .00 |
| 19:SOUTH BOUND BROOK | 128,226.18 | .00 | 88,784.67 | 5,857,065.00 | .00 | .00 |
| 20:WARREN TWP | 1,823,066.04 | .00 | 1,263,138.99 | 37,995,174.00 | 16,082,765.00 | .00 |
| 21:WATCHUNG BORO | 712,748.61 | .00 | 493,826.69 | 11,935,117.00 | 6,123,680.00 | .00 |
| SOMERSET | 15,254,959.00 | .00 | 17,122,732.27 | 416,639,403.00 | 336,907,071.00 | .00 |

2013 ABSTRACT OF RATABLES FOR THE COUNTY OF SOMERSET

| TAXING DISTRICTS | SECTION 12 - C | | | SECTION 12 - D TOTAL LEVY ON WHICH TAX RATE IS COMPUTED |
|-----------------------|---|------------------------------------|---------------------------------|--|
| | LOCAL TAXES TO BE RAISED FOR: | | | |
| | (ii) LOCAL MUNICIPAL PURPOSES | | | |
| | (A) MUNICIPAL BUDGET (adjusted for BPP) | (B) MUNICIPAL OPEN SPACE BUDGET | (C) MUNICIPAL LIBRARY BUDGET | |
| 01:BEDMINSTER TWP | 6,197,625.83 | 342,298.00 | 842,248.00 | 30,957,172.30 |
| 02:BERNARDS TWP | 15,602,455.95 | 2,557,866.28 | 2,251,100.00 | 124,858,104.52 |
| 03:BERNARDSVILLE BORO | 8,274,028.00 | 451,225.00 | 807,898.00 | 40,359,818.84 |
| 04:BOUND BROOK BORO | 7,346,677.87 | .00 | .00 | 23,182,485.96 |
| 05:BRANCHBURG TWP | 8,832,769.68 | 1,382,503.00 | .00 | 59,639,114.45 |
| 06:BRIDGEWATER TWP | 20,912,497.41 | .00 | .00 | 166,090,442.12 |
| 07:FAR HILLS BORO | 2,054,527.74 | .00 | 149,668.00 | 5,500,005.21 |
| 08:FRANKLIN TWP | 32,076,536.00 | 4,434,391.00 | 2,969,329.84 | 195,149,501.10 |
| 09:GREEN BROOK TWP | 6,215,839.26 | 65,224.00 | .00 | 32,852,250.82 |
| 10:HILLSBOROUGH TWP | 17,510,428.00 | 1,562,806.05 | .00 | 123,962,147.13 |
| 11:MANVILLE BORO | 8,625,023.79 | .00 | .00 | 25,917,417.43 |
| 12:MILLSTONE BORO | 317,732.45 | .00 | .00 | 1,335,012.34 |
| 13:MONTGOMERY TWP | 11,887,062.53 | 1,483,699.89 | .00 | 103,193,155.50 |
| 14:NO PLAINFIELD BORO | 17,609,905.00 | .00 | .00 | 52,397,048.88 |
| 15:PEAPACK-GLADSTONE | 3,541,374.02 | 201,155.79 | .00 | 12,749,643.84 |
| 16:RARITAN BORO | 6,980,091.50 | .00 | 394,276.00 | 26,126,949.45 |
| 17:ROCKY HILL BORO | 443,355.15 | 12,057.00 | .00 | 2,486,666.20 |
| 18:SOMERVILLE BORO | 11,525,786.50 | .00 | .00 | 38,024,026.81 |
| 19:SOUTH BOUND BROOK | 2,835,185.98 | .00 | .00 | 9,813,440.15 |
| 20:WARREN TWP | 12,099,868.33 | 822,501.73 | .00 | 82,938,968.94 |
| 21:WATCHUNG BORO | 8,394,061.30 | 319,178.29 | .00 | 33,003,507.44 |
| SOMERSET | 209,282,832.29 | 13,634,906.03 | 7,414,519.84 | 1,190,536,879.43 |

2013 ABSTRACT OF RATABLES FOR THE COUNTY OF SOMERSET

SECTION 13

REAL PROPERTY EXEMPT FROM TAXATION

| TAXING DISTRICTS | (A) | (B) | (C) | (D) | (E) | (F) | (G) |
|-----------------------|---------------|--------------|-----------------|-----------------------|---------------------------|---------------|---|
| | PUBLIC SCHOOL | OTHER SCHOOL | PUBLIC PROPERTY | CHURCH AND CHARITABLE | CEMETERIES AND GRAVEYARDS | OTHER EXEMPTS | TOTAL AMOUNT OF EXEMPTS (13A+B+C+D+E+F) |
| 01:BEDMINSTER TWP | 11,934,000 | 11,004,400 | 42,965,810 | 13,156,500 | 2,872,300 | 40,040,307 | 121,973,317 |
| 02:BERNARDS TWP | 64,754,000 | 31,398,943 | 259,534,300 | 65,353,400 | 7,660,800 | 75,540,100 | 504,241,543 |
| 03:BERNARDSVILLE BORO | 32,830,900 | 6,131,500 | 38,849,880 | 17,470,900 | 1,917,700 | 36,439,900 | 133,640,780 |
| 04:BOUND BROOK BORO | 17,873,100 | 11,387,300 | 17,190,900 | 15,179,500 | 3,270,200 | 7,545,800 | 72,446,800 |
| 05:BRANCHBURG TWP | 89,136,600 | 8,991,300 | 79,984,500 | 10,025,300 | 198,700 | 14,906,800 | 203,243,200 |
| 06:BRIDGEWATER TWP | 144,238,800 | 0 | 326,548,500 | 57,050,800 | 4,511,200 | 96,447,000 | 628,796,300 |
| 07:FAR HILLS BORO | 0 | 1,062,700 | 11,225,150 | 919,800 | 0 | 3,112,800 | 16,320,450 |
| 08:FRANKLIN TWP | 60,999,400 | 10,287,300 | 126,349,804 | 105,832,000 | 2,100,000 | 203,084,521 | 508,653,025 |
| 09:GREEN BROOK TWP | 26,103,600 | 0 | 46,484,000 | 1,027,000 | 0 | 3,696,900 | 77,311,500 |
| 10:HILLSBOROUGH TWP | 92,655,900 | 0 | 198,276,300 | 40,724,685 | 2,588,500 | 33,231,261 | 367,476,646 |
| 11:MANVILLE BORO | 24,293,833 | 4,615,247 | 41,138,642 | 16,345,828 | 6,000 | 10,838,230 | 97,237,780 |
| 12:MILLSTONE BORO | 0 | 0 | 8,355,900 | 6,961,200 | 0 | 855,400 | 16,172,500 |
| 13:MONTGOMERY TWP | 104,315,800 | 8,174,304 | 135,562,100 | 53,520,300 | 776,700 | 753,000 | 303,102,204 |
| 14:NO PLAINFIELD BORO | 45,441,300 | 1,278,600 | 35,886,400 | 24,403,300 | 600,000 | 6,408,900 | 114,018,500 |
| 15:PEAPACK-GLADSTONE | 5,117,000 | 2,978,500 | 12,129,268 | 10,996,100 | 847,200 | 22,030,300 | 54,098,368 |
| 16:RARITAN BORO | 7,905,163 | 0 | 11,623,150 | 16,032,887 | 0 | 8,296,750 | 43,857,950 |
| 17:ROCKY HILL BORO | 961,000 | 281,800 | 9,419,600 | 3,760,300 | 172,400 | 780,900 | 15,376,000 |
| 18:SOMERVILLE BORO | 58,718,900 | 17,588,100 | 128,741,400 | 39,077,100 | 5,057,100 | 170,682,700 | 419,865,300 |
| 19:SOUTH BOUND BROOK | 5,998,100 | 0 | 4,990,200 | 6,020,500 | 0 | 65,400,263 | 82,409,063 |
| 20:WARREN TWP | 122,184,300 | 0 | 61,896,020 | 17,599,200 | 1,613,100 | 35,489,900 | 238,782,520 |
| 21:WATCHUNG BORO | 8,232,000 | 13,355,800 | 21,181,270 | 7,311,200 | 1,360,900 | 4,526,500 | 55,967,670 |
| SOMERSET | 923,693,696 | 128,535,794 | 1,618,333,094 | 528,767,800 | 35,552,800 | 840,108,232 | 4,074,991,416 |

2013 ABSTRACT OF RATABLES FOR THE COUNTY OF SOMERSET

| TAXING DISTRICTS | SECTION 14 | | | | SECTION 15 | |
|-----------------------|--|---|--|--|--|-------------------------------|
| | AMOUNT OF MISCELLANEOUS REVENUES TO SUPPORT LOCAL BUDGET | | | | DEDUCTIONS ALLOWED | |
| | (A) SURPLUS REVENUE | (B) MISCELLANEOUS REVENUES ANTICIPATED | (C) RECEIPTS FROM DELINQUENT TAX | (D) TOTAL OF MISCELLANEOUS REVENUES (COL. 14A+B+C) | (A) SENIOR CITIZEN, DISABLED AND SURVIVING SPOUSE | (B) VETERANS AND WIDOWS |
| 01:BEDMINSTER TWP | 1,600,000.00 | 1,661,806.55 | 250,000.00 | 3,511,806.55 | 9,000.00 | 38,000.00 |
| 02:BERNARDS TWP | 11,210,000.00 | 5,772,431.00 | 305,000.00 | 17,287,431.00 | 19,562.00 | 129,500.00 |
| 03:BERNARDSVILLE BORO | 1,570,000.00 | 2,461,140.00 | 460,000.00 | 4,491,140.00 | 7,000.00 | 47,500.00 |
| 04:BOUND BROOK BORO | 225,000.00 | 4,614,885.46 | 465,000.00 | 5,304,885.46 | 22,375.00 | 58,000.00 |
| 05:BRANCHBURG TWP | 2,845,000.00 | 4,811,966.84 | 500,000.00 | 8,156,966.84 | 14,500.00 | 81,250.00 |
| 06:BRIDGEWATER TWP | 3,000,000.00 | 13,722,531.13 | 1,343,610.92 | 18,066,142.05 | 58,000.00 | 288,750.00 |
| 07:FAR HILLS BORO | 320,000.00 | 201,345.85 | 45,000.00 | 566,345.85 | 1,000.00 | 6,000.00 |
| 08:FRANKLIN TWP | 6,961,049.11 | 11,827,316.90 | 2,200,000.00 | 20,988,366.01 | 71,000.00 | 327,500.00 |
| 09:GREEN BROOK TWP | 335,000.00 | 1,400,399.75 | 385,000.00 | 2,120,399.75 | 10,000.00 | 43,250.00 |
| 10:HILLSBOROUGH TWP | 1,962,868.00 | 7,104,411.00 | 800,000.00 | 9,867,279.00 | 35,750.00 | 185,250.00 |
| 11:MANVILLE BORO | 1,360,000.00 | 2,654,523.47 | 425,000.00 | 4,439,523.47 | 37,750.00 | 111,000.00 |
| 12:MILLSTONE BORO | 121,171.55 | 66,686.20 | .00 | 187,857.75 | 750.00 | 3,250.00 |
| 13:MONTGOMERY TWP | 2,998,680.00 | 10,060,438.75 | 766,000.00 | 13,825,118.75 | 5,750.00 | 72,000.00 |
| 14:NO PLAINFIELD BORO | 650,000.00 | 3,823,197.67 | 890,000.00 | 5,363,197.67 | 25,250.00 | 84,750.00 |
| 15:PEAPACK-GLADSTONE | 2,160,000.00 | 409,671.88 | 100,000.00 | 2,669,671.88 | 2,250.00 | 14,750.00 |
| 16:RARITAN BORO | 1,040,000.00 | 1,541,812.93 | 240,000.00 | 2,821,812.93 | 20,000.00 | 52,250.00 |
| 17:ROCKY HILL BORO | 498,000.00 | 140,986.00 | 34,000.00 | 672,986.00 | 500.00 | 3,750.00 |
| 18:SOMERVILLE BORO | 1,250,000.00 | 3,734,576.31 | 900,000.00 | 5,884,576.31 | 12,750.00 | 58,250.00 |
| 19:SOUTH BOUND BROOK | 485,000.00 | 2,242,168.22 | 175,000.00 | 2,902,168.22 | 6,750.00 | 27,750.00 |
| 20:WARREN TWP | 1,000,000.00 | 3,715,727.85 | 900,000.00 | 5,615,727.85 | 11,500.00 | 105,250.00 |
| 21:WATCHUNG BORO | 800,000.00 | 4,557,729.91 | 555,000.00 | 5,912,729.91 | 3,000.00 | 38,000.00 |
| SOMERSET | 42,391,768.66 | 86,525,753.67 | 11,738,610.92 | 140,656,133.25 | 374,437.00 | 1,776,000.00 |

2013 ABSTRACT OF RATABLES FOR THE COUNTY OF SOMERSET

| TAXING DISTRICTS | ADDENDUM TO ABSTRACT OF RATABLES -- ASSESSED VALUE OF PARTIAL EXEMPTIONS & ABATEMENTS (COLUMN 3) | | | | | | | | |
|-----------------------|--|----------------------------|---------------------------|------------------------------------|----------------------------|-------------------------|----------------------------|-------------------------------------|-----------------------------|
| | (1) POLLUTION CONTROL | (2) FIRE SUPPRESSION | (3) FALLOUT SHELTER | (4) WATER- SEWER FACILITY | (5) RENEWABLE ENERGY | (6) UEZ ABATEMENT | (7) HOME IMPROVEMENT | (8) MULTI- FAMILY DWELLING | (9) CLASS 4 ABATEMENT |
| 01:BEDMINSTER TWP | 0 | 0 | 0 | 0 | 0 | 0 | 0 | 0 | 0 |
| 02:BERNARDS TWP | 0 | 0 | 0 | 0 | 0 | 0 | 0 | 0 | 0 |
| 03:BERNARDSVILLE BORO | 0 | 0 | 0 | 0 | 0 | 0 | 0 | 0 | 0 |
| 04:BOUND BROOK BORO | 0 | 0 | 0 | 0 | 0 | 0 | 0 | 0 | 0 |
| 05:BRANCHBURG TWP | 0 | 1,516,000 | 0 | 0 | 0 | 0 | 0 | 0 | 0 |
| 06:BRIDGEWATER TWP | 0 | 0 | 0 | 0 | 0 | 0 | 0 | 0 | 0 |
| 07:FAR HILLS BORO | 0 | 0 | 0 | 0 | 0 | 0 | 0 | 0 | 0 |
| 08:FRANKLIN TWP | 0 | 0 | 0 | 0 | 0 | 0 | 17,800 | 0 | 0 |
| 09:GREEN BROOK TWP | 0 | 0 | 0 | 0 | 0 | 0 | 0 | 0 | 0 |
| 10:HILLSBOROUGH TWP | 0 | 0 | 0 | 0 | 0 | 0 | 0 | 0 | 0 |
| 11:MANVILLE BORO | 0 | 0 | 0 | 0 | 0 | 0 | 0 | 0 | 0 |
| 12:MILLSTONE BORO | 0 | 0 | 0 | 0 | 0 | 0 | 0 | 0 | 0 |
| 13:MONTGOMERY TWP | 0 | 0 | 0 | 0 | 0 | 0 | 0 | 0 | 0 |
| 14:NO PLAINFIELD BORO | 0 | 0 | 0 | 0 | 0 | 0 | 0 | 0 | 0 |
| 15:PEAPACK-GLADSTONE | 0 | 0 | 0 | 0 | 0 | 0 | 0 | 0 | 0 |
| 16:RARITAN BORO | 0 | 0 | 0 | 0 | 0 | 0 | 0 | 0 | 0 |
| 17:ROCKY HILL BORO | 0 | 0 | 0 | 0 | 0 | 0 | 0 | 0 | 0 |
| 18:SOMERVILLE BORO | 0 | 0 | 0 | 0 | 0 | 0 | 0 | 0 | 0 |
| 19:SOUTH BOUND BROOK | 0 | 0 | 0 | 0 | 0 | 0 | 0 | 0 | 0 |
| 20:WARREN TWP | 0 | 0 | 0 | 0 | 0 | 0 | 0 | 0 | 0 |
| 21:WATCHUNG BORO | 0 | 0 | 0 | 0 | 0 | 0 | 0 | 0 | 0 |
| SOMERSET | 0 | 1,516,000 | 0 | 0 | 0 | 0 | 17,800 | 0 | 0 |

2013 ABSTRACT OF RATABLES FOR THE COUNTY OF SOMERSET

ADDENDUM TO ABSTRACT OF RATABLES -- ASSESSED VALUE OF PARTIAL EXEMPTIONS & ABATEMENTS (CONTINUED)

| TAXING DISTRICTS | (10) | (11) | (12) | (13) | (14) | (15) | (16) | (17) |
|-----------------------|-----------------------|-----------------------|---|---|-----------------------------|-----------------------------|--|----------------|
| | DWELLING ABATEMENT | DWELLING EXEMPTION | NEW DWELLING CONVERSION ABATEMENT | NEW DWELLING CONVERSION EXEMPTION | MULTI-DWELLING EXEMPTION | MULTI-DWELLING ABATEMENT | COMMERCIAL/ INDUSTRIAL EXEMPTION | TOTAL VALUE |
| 01:BEDMINSTER TWP | 0 | 0 | 0 | 0 | 0 | 0 | 0 | 0 |
| 02:BERNARDS TWP | 0 | 0 | 0 | 0 | 0 | 0 | 0 | 0 |
| 03:BERNARDSVILLE BORO | 0 | 0 | 0 | 0 | 0 | 0 | 0 | 0 |
| 04:BOUND BROOK BORO | 426,800 | 153,700 | 0 | 0 | 0 | 0 | 0 | 580,500 |
| 05:BRANCHBURG TWP | 0 | 0 | 0 | 0 | 0 | 0 | 0 | 1,516,000 |
| 06:BRIDGEWATER TWP | 0 | 0 | 0 | 0 | 0 | 0 | 0 | 0 |
| 07:FAR HILLS BORO | 0 | 0 | 0 | 0 | 0 | 0 | 0 | 0 |
| 08:FRANKLIN TWP | 1,224,500 | 703,500 | 0 | 0 | 0 | 0 | 0 | 1,945,800 |
| 09:GREEN BROOK TWP | 0 | 0 | 0 | 0 | 0 | 0 | 0 | 0 |
| 10:HILLSBOROUGH TWP | 0 | 0 | 0 | 0 | 0 | 0 | 0 | 0 |
| 11:MANVILLE BORO | 0 | 0 | 0 | 0 | 0 | 0 | 0 | 0 |
| 12:MILLSTONE BORO | 0 | 0 | 0 | 0 | 0 | 0 | 0 | 0 |
| 13:MONTGOMERY TWP | 0 | 0 | 0 | 0 | 0 | 0 | 0 | 0 |
| 14:NO PLAINFIELD BORO | 0 | 411,300 | 0 | 0 | 0 | 0 | 0 | 411,300 |
| 15:PEAPACK-GLADSTONE | 0 | 0 | 0 | 0 | 0 | 0 | 0 | 0 |
| 16:RARITAN BORO | 4,000 | 0 | 0 | 0 | 0 | 0 | 0 | 4,000 |
| 17:ROCKY HILL BORO | 0 | 0 | 0 | 0 | 0 | 0 | 0 | 0 |
| 18:SOMERVILLE BORO | 0 | 226,100 | 0 | 0 | 0 | 0 | 607,800 | 833,900 |
| 19:SOUTH BOUND BROOK | 0 | 0 | 0 | 0 | 0 | 0 | 0 | 0 |
| 20:WARREN TWP | 0 | 0 | 0 | 0 | 0 | 0 | 0 | 0 |
| 21:WATCHUNG BORO | 0 | 0 | 0 | 0 | 0 | 0 | 0 | 0 |
| SOMERSET | 1,655,300 | 1,494,600 | 0 | 0 | 0 | 0 | 607,800 | 5,291,500 |

2013 ABSTRACT OF RATABLES FOR THE COUNTY OF SOMERSET

| TAXING DISTRICTS | ADDENDUM -- EQUALIZED VALUE BASED ON IN LIEU OF TAXES (COL.10B) | | | | |
|-----------------------|---|--|-------------------------|--------------|--------------|
| | (1) C.12 PL 1977 IN LIEU OF TAX | (2) NJ HOUSING FINANCE AGENCY | (3) URBAN RENEWAL | (4) OTHER | (5) TOTAL |
| 01:BEDMINSTER TWP | 0 | 0 | 0 | 0 | 0 |
| 02:BERNARDS TWP | 0 | 0 | 0 | 0 | 0 |
| 03:BERNARDSVILLE BORO | 0 | 0 | 0 | 0 | 0 |
| 04:BOUND BROOK BORO | 0 | 0 | 0 | 0 | 0 |
| 05:BRANCHBURG TWP | 0 | 0 | 0 | 0 | 0 |
| 06:BRIDGEWATER TWP | 0 | 0 | 0 | 0 | 0 |
| 07:FAR HILLS BORO | 0 | 0 | 0 | 0 | 0 |
| 08:FRANKLIN TWP | 0 | 0 | 0 | 0 | 0 |
| 09:GREEN BROOK TWP | 0 | 0 | 0 | 0 | 0 |
| 10:HILLSBOROUGH TWP | 0 | 0 | 0 | 0 | 0 |
| 11:MANVILLE BORO | 0 | 0 | 0 | 0 | 0 |
| 12:MILLSTONE BORO | 0 | 0 | 0 | 0 | 0 |
| 13:MONTGOMERY TWP | 0 | 0 | 0 | 0 | 0 |
| 14:NO PLAINFIELD BORO | 0 | 0 | 0 | 0 | 0 |
| 15:PEAPACK-GLADSTONE | 0 | 0 | 0 | 0 | 0 |
| 16:RARITAN BORO | 0 | 0 | 0 | 0 | 0 |
| 17:ROCKY HILL BORO | 0 | 0 | 0 | 0 | 0 |
| 18:SOMERVILLE BORO | 0 | 0 | 0 | 0 | 0 |
| 19:SOUTH BOUND BROOK | 0 | 0 | 0 | 0 | 0 |
| 20:WARREN TWP | 0 | 0 | 0 | 0 | 0 |
| 21:WATCHUNG BORO | 0 | 0 | 0 | 0 | 0 |
| SOMERSET | 0 | 0 | 0 | 0 | 0 |

2013 ABSTRACT OF RATABLES FOR THE COUNTY OF SOMERSET

| TAXING DISTRICT | ADDENDUM: STATE AID ADJUSTMENT FOR BPP | | | ADDENDUM: REAP DISTRIBUTION SUMMARY | | |
|-----------------------|--|--------------|-----------|-------------------------------------|--------------|-----------------|
| | COUNTY | SCHOOL | MUNICIPAL | ELIGIBLE PROPERTY ASSESSMENTS | R.E.A.P. AID | TAX RATE CREDIT |
| 01:BEDMINSTER TWP | | | | | | |
| 02:BERNARDS TWP | | | | | | |
| 03:BERNARDSVILLE BORO | | | | | | |
| 04:BOUND BROOK BORO | | \$142,885.00 | | | | |
| 05:BRANCHBURG TWP | | | | | | |
| 06:BRIDGEWATER TWP | | | | | | |
| 07:FAR HILLS BORO | | | | | | |
| 08:FRANKLIN TWP | | | | | | |
| 09:GREEN BROOK TWP | | | | | | |
| 10:HILLSBOROUGH TWP | | | | | | |
| 11:MANVILLE BORO | | | | | | |
| 12:MILLSTONE BORO | | | | | | |
| 13:MONTGOMERY TWP | | | | | | |
| 14:NO PLAINFIELD BORO | | | | | | |
| 15:PEAPACK-GLADSTONE | | | | | | |
| 16:RARITAN BORO | | | | | | |
| 17:ROCKY HILL BORO | | | | | | |
| 18:SOMERVILLE BORO | | | | | | |
| 19:SOUTH BOUND BROOK | | | | | | |
| 20:WARREN TWP | | | | | | |
| 21:WATCHUNG BORO | | | | | | |
| SOMERSET | | \$142,885.00 | | | | |

2013 ABSTRACT OF RATABLES FOR THE COUNTY OF SOMERSET

| TAXING DISTRICTS | BREAKDOWN OF GENERAL TAX RATE | | | | | | | | | | | |
|-----------------------|-------------------------------|-------------|--------------------|-----------------------|---------------------|---------------------|------------------|-----------------------|--------------------------|-----------------------|------------------|--------------------|
| | COUNTY TAX | LIBRARY TAX | HEALTH SERVICE TAX | COUNTY OPEN SPACE TAX | DISTRICT SCHOOL TAX | REGIONAL SCHOOL TAX | LOCAL SCHOOL TAX | MUNICIPAL PURPOSE TAX | MUNICIPAL OPEN SPACE TAX | MUNICIPAL LIBRARY TAX | GENERAL TAX RATE | EFFECTIVE TAX RATE |
| 01:BEDMINSTER TWP | .324 | .000 | .000 | .032 | .678 | .000 | .000 | .272 | .015 | .036 | 1.357 | 1.284 |
| 02:BERNARDS TWP | .317 | .000 | .000 | .032 | 1.286 | .000 | .000 | .243 | .040 | .035 | 1.953 | 1.893 |
| 03:BERNARDSVILLE BORO | .319 | .000 | .000 | .032 | .000 | 1.017 | .000 | .367 | .019 | .035 | 1.789 | 1.720 |
| 04:BOUND BROOK BORO | .293 | .042 | .000 | .029 | 1.535 | .000 | .000 | .880 | .000 | .000 | 2.779 | 2.886 |
| 05:BRANCHBURG TWP | .314 | .045 | .000 | .031 | 1.395 | .000 | .000 | .319 | .049 | .000 | 2.153 | 2.101 |
| 06:BRIDGEWATER TWP | .328 | .047 | .000 | .032 | .000 | 1.386 | .000 | .258 | .000 | .000 | 2.051 | 1.917 |
| 07:FAR HILLS BORO | .317 | .000 | .000 | .032 | .000 | .429 | .000 | .484 | .000 | .035 | 1.297 | 1.256 |
| 08:FRANKLIN TWP | .305 | .000 | .000 | .030 | 1.421 | .000 | .000 | .362 | .050 | .033 | 2.201 | 2.183 |
| 09:GREEN BROOK TWP | .325 | .047 | .000 | .032 | 1.633 | .000 | .000 | .476 | .004 | .000 | 2.517 | 2.369 |
| 10:HILLSBOROUGH TWP | .333 | .048 | .000 | .032 | .000 | 1.467 | .000 | .313 | .028 | .000 | 2.221 | 2.046 |
| 11:MANVILLE BORO | .265 | .039 | .000 | .026 | 1.201 | .000 | .000 | .762 | .000 | .000 | 2.293 | 2.627 |
| 12:MILLSTONE BORO | .317 | .045 | .000 | .032 | .000 | 1.523 | .000 | .598 | .000 | .000 | 2.515 | 2.435 |
| 13:MONTGOMERY TWP | .381 | .055 | .000 | .038 | .000 | 1.950 | .000 | .320 | .040 | .000 | 2.784 | 2.238 |
| 14:NO PLAINFIELD BORO | .283 | .041 | .000 | .028 | 1.719 | .000 | .000 | 1.048 | .000 | .000 | 3.119 | 3.325 |
| 15:PEAPACK-GLADSTONE | .323 | .046 | .000 | .032 | .000 | .944 | .000 | .527 | .029 | .000 | 1.901 | 1.808 |
| 16:RARITAN BORO | .321 | .000 | .000 | .032 | .000 | 1.295 | .000 | .613 | .000 | .034 | 2.295 | 2.191 |
| 17:ROCKY HILL BORO | .323 | .046 | .000 | .032 | .000 | 1.285 | .000 | .367 | .010 | .000 | 2.063 | 1.958 |
| 18:SOMERVILLE BORO | .316 | .045 | .000 | .031 | 1.867 | .000 | .000 | .982 | .000 | .000 | 3.241 | 3.113 |
| 19:SOUTH BOUND BROOK | .276 | .040 | .000 | .027 | 1.782 | .000 | .000 | .863 | .000 | .000 | 2.988 | 3.286 |
| 20:WARREN TWP | .313 | .045 | .000 | .031 | .923 | .391 | .000 | .294 | .020 | .000 | 2.017 | 1.977 |
| 21:WATCHUNG BORO | .315 | .045 | .000 | .031 | .748 | .384 | .000 | .526 | .020 | .000 | 2.069 | 2.011 |

2013 ABSTRACT OF RATABLES FOR THE COUNTY OF SOMERSET

| TAXING DISTRICT | SPECIAL TAXING DISTRICTS | | | | |
|---------------------|--------------------------|--------------------|---------------|--------------|-----------------------|
| | SPECIAL TAXING DISTRICT | NUMBER OF RATABLES | RATABLE VALUE | BUDGET | SPECIAL DISTRICT RATE |
| 06:BRIDGEWATER TWP | FIRE DISTRICT: F01 | 3,527 | 1,837,302,900 | 465,331.00 | .026 |
| 06:BRIDGEWATER TWP | FIRE DISTRICT: F03 | 8,443 | 4,655,454,401 | 840,900.00 | .019 |
| 06:BRIDGEWATER TWP | FIRE DISTRICT: F02 | 1,549 | 568,270,500 | 399,067.00 | .071 |
| 06:BRIDGEWATER TWP | FIRE DISTRICT: F04 | 2,360 | 1,039,128,800 | 493,798.00 | .048 |
| 08:FRANKLIN TWP | FIRE DISTRICT: F02 | 6,007 | 2,190,074,116 | 978,225.00 | .042 |
| 08:FRANKLIN TWP | FIRE DISTRICT: F04 | 140 | 71,661,134 | 36,526.00 | .051 |
| 08:FRANKLIN TWP | FIRE DISTRICT: F01 | 10,166 | 4,877,026,465 | 2,895,731.00 | .060 |
| 08:FRANKLIN TWP | FIRE DISTRICT: F03 | 5,449 | 1,730,019,929 | 1,395,719.00 | .081 |
| 10:HILLSBOROUGH TWP | FIRE DISTRICT: F01 | 14,379 | 5,581,450,026 | 1,619,410.00 | .030 |
| 13:MONTGOMERY TWP | FIRE DISTRICT: F01 | 3,653 | 1,866,024,523 | 713,250.00 | .039 |
| 13:MONTGOMERY TWP | FIRE DISTRICT: F02 | 3,776 | 1,838,149,746 | 766,800.00 | .042 |

2013 ABSTRACT OF RATABLES FOR THE COUNTY OF SOMERSET

| | | |
|--|-------|----------------|
| Total Amount of Miscellaneous Revenues (included Surplus Revenues Appropriated) for the Support of the County Budget | | |
| Rate per \$100 to be applied to Column 11 for apportionment of County Taxes | | .30648696 |
| Net County Taxes Apportioned (Column 12 A iii) | | 174,280,456.00 |
| * Adjustments (Net Total (Column 12 A i)) | | 690,075.73 |
| * Net Overpayments are added to the Net Taxes Apportioned Net Underpayments are deducted from the Net Taxes Apportioned | | |
| Rate per \$100 to be applied to Column 11 for apportionment of Library Taxes | | .04347447 |
| Rate per \$100 to be applied to Column 11 for apportionment of Health Taxes | | .00000000 |
| Rate per \$100 to be applied to Column 11 for apportionment of Open Space Taxes | | .03012227 |
| County Percentage Level of Taxable Value of Real Property is 100% | | |

SOMERSET COUNTY BOARD OF TAXATION




John M. Lore, President




Gail Rosen, Vice President



Charles P. Eader




Michael J. Pappas




Melonie Marano

ATTEST:



Robert Vance, Tax Administrator

I hereby certify this to be a true copy of the Abstract of Ratables and Exemptions for the County of SOMERSET, State of New Jersey for the year 2013 as filed with me by the SOMERSET County Board of Taxation



Y Childress

SOMERSET COUNTY 2013 BREAKDOWN OF CLASSIFICATIONS

| MUNICIPALITY | CLASS 1 | CLASS 2 | CLASS 3A | CLASS 3B | CLASS 4A | CLASS 4B | CLASS 4C | TOTAL RATABLES |
|-------------------|---------|---------|----------|----------|----------|----------|----------|----------------|
| Bedminster | 83 | 4,048 | 219 | 309 | 130 | 2 | | 4,791 |
| Bernards | 274 | 9,530 | 33 | 62 | 161 | 6 | 1 | 10,067 |
| Bernardsville | 138 | 2,508 | 73 | 132 | 167 | 26 | 5 | 3,049 |
| Bound Brook | 51 | 2,281 | | | 238 | 1 | 25 | 2,596 |
| Branchburg | 117 | 4,847 | 55 | 98 | 152 | 221 | 1 | 5,491 |
| Bridgewater | 506 | 14,847 | 10 | 33 | 413 | 47 | 23 | 15,879 |
| Far Hills | 16 | 299 | 55 | 69 | 30 | | 2 | 471 |
| Franklin | 1,220 | 19,463 | 116 | 235 | 525 | 166 | 29 | 21,754 |
| Green Brook | 144 | 2,357 | 1 | 4 | 176 | 8 | 8 | 2,698 |
| Hillsborough | 844 | 12,556 | 173 | 319 | 334 | 120 | 31 | 14,377 |
| Manville | 110 | 3,252 | | | 141 | 31 | 20 | 3,554 |
| Millstone | 11 | 152 | | 5 | 10 | | | 178 |
| Montgomery | 518 | 6,396 | 114 | 224 | 160 | 1 | 13 | 7,426 |
| North Plainfield | 94 | 4,947 | | | 265 | 3 | 37 | 5,346 |
| Peapack-Gladstone | 38 | 722 | 47 | 105 | 41 | 1 | 10 | 964 |
| Raritan | 34 | 1,905 | | | 179 | 12 | 5 | 2,135 |
| Rocky Hill | 8 | 252 | | 3 | 10 | 1 | 2 | 276 |
| Somerville | 63 | 2,660 | | | 402 | 14 | 32 | 3,171 |
| South Bound Brook | 34 | 1,120 | | | 37 | 1 | 9 | 1,201 |
| Warren | 424 | 5,198 | 44 | 69 | 206 | 11 | | 5,952 |
| Watchung | 177 | 1,931 | 2 | 5 | 90 | 5 | 1 | 2,211 |
| TOTAL | 4,904 | 101,271 | 942 | 1,672 | 3,867 | 677 | 254 | 113,587 |

SOMERSET COUNTY 2013 BREAKDOWN OF RATABLES

| MUNICIPALITY | CLASS 1 | CLASS 2 | CLASS 3A | CLASS 3B | CLASS 4A | CLASS 4B | CLASS 4C | PUBLIC UTILITY | TOTAL RATABLES |
|-------------------|--------------------|-----------------------|----------------------|-------------------|----------------------|----------------------|----------------------|-------------------|-----------------------|
| Bedminster | 9,415,400 | 1,366,659,184 | 398,588,200 | 3,438,269 | 496,501,900 | 850,000 | | 6,571,365 | 2,282,024,318 |
| Bernards | 21,252,500 | 5,599,386,300 | 24,226,100 | 319,000 | 727,722,100 | 5,260,000 | 7,892,000 | 8,607,710 | 6,394,665,710 |
| Bernardsville | 30,468,300 | 1,901,669,600 | 131,154,400 | 405,600 | 163,455,700 | 19,872,200 | 3,806,600 | 5,294,599 | 2,256,126,999 |
| Bound Brook | 9,192,600 | 643,132,400 | | | 131,615,200 | 1,881,600 | 41,679,400 | 6,857,917 | 834,359,117 |
| Branchburg | 9,576,300 | 1,965,401,200 | 29,377,200 | 1,359,600 | 217,471,500 | 521,820,300 | 20,000,000 | 5,153,713 | 2,770,159,813 |
| Bridgewater | 91,159,500 | 5,884,075,400 | 5,725,100 | 116,100 | 1,662,956,200 | 381,478,600 | 64,053,900 | 10,591,801 | 8,100,156,601 |
| Far Hills | 5,655,700 | 266,527,300 | 120,489,600 | 432,250 | 27,605,660 | | 3,091,800 | 501,983 | 424,304,293 |
| Franklin | 127,484,650 | 5,921,770,300 | 52,241,000 | 2,451,900 | 1,480,199,000 | 865,740,400 | 403,781,000 | 15,113,394 | 8,868,781,644 |
| Green Brook | 12,787,500 | 1,067,043,000 | 80,000 | 5,777 | 207,210,900 | 11,028,900 | 6,340,200 | 841,709 | 1,305,337,986 |
| Hillsborough | 87,720,500 | 4,682,350,500 | 92,659,000 | 4,120,600 | 410,390,900 | 213,326,100 | 87,255,000 | 3,627,426 | 5,581,450,026 |
| Manville | 7,937,400 | 966,773,870 | | | 103,317,235 | 37,013,580 | 13,383,600 | 2,209,482 | 1,130,635,167 |
| Millstone | 375,900 | 48,753,800 | | 33,200 | 3,937,900 | | | - | 53,100,800 |
| Montgomery | 50,580,500 | 3,196,965,900 | 67,056,400 | 1,946,000 | 293,745,100 | 3,112,900 | 90,938,200 | 2,306,369 | 3,706,651,369 |
| North Plainfield | 10,333,000 | 1,263,488,050 | | | 259,264,850 | 4,088,200 | 141,494,600 | 1,493,116 | 1,680,161,816 |
| Peapack-Gladstone | 11,889,800 | 441,885,300 | 81,210,500 | 500,622 | 123,552,600 | 6,200,000 | 5,510,700 | - | 670,749,522 |
| Raritan | 9,067,400 | 609,609,984 | | | 237,740,974 | 276,551,500 | 3,956,100 | 1,646,255 | 1,138,572,213 |
| Rocky Hill | 420,500 | 103,705,700 | | 20,900 | 7,657,000 | 7,394,900 | 1,025,500 | 342,424 | 120,566,924 |
| Somerville | 23,183,500 | 722,754,500 | | | 316,096,600 | 19,730,500 | 82,760,000 | 8,695,054 | 1,173,220,154 |
| South Bound Brook | 2,005,200 | 279,004,176 | | | 24,472,800 | 387,500 | 21,591,500 | 1,057,824 | 328,519,000 |
| Warren | 72,278,000 | 3,344,937,520 | 26,973,700 | 177,400 | 627,211,600 | 35,451,500 | | 5,478,908 | 4,112,508,628 |
| Watchung | 31,860,700 | 1,214,066,800 | 377,200 | 5,280 | 294,459,700 | 6,237,300 | 47,400,000 | 1,484,459 | 1,595,891,439 |
| TOTAL | 624,644,850 | 41,489,960,784 | 1,030,158,400 | 15,332,498 | 7,816,585,419 | 2,417,425,980 | 1,045,960,100 | 87,875,508 | 54,527,943,539 |

| |
|---|
| <p>2013 Somerset County Tax Collectors</p> |
|---|

BEDMINSTER TOWNSHIP

Deborah Giordano One Miller Lane
908-212-7022 Bedminster, NJ 07921

BERNARDS TOWNSHIP

Peggy Warren One Collyer Lane
908-204-3080 Basking Ridge, NJ 07920

BERNARDSVILLE BOROUGH

Rebecca Roth 166 Mine Brook Road
908-766-3000 x 119 Bernardsville, NJ 07924

BOUND BROOK BOROUGH

Randy Bahr 230 Hamilton Street
732-356-0833 x 637 Bound Brook, NJ 08805

BRANCHBURG TOWNSHIP

Diane Szakacs 1077 US Highway 202 North
908-526-1300 x 121 Branchburg, NJ 08876

BRIDGEWATER TOWNSHIP

Darrow Murdock 100 Commons Way
908-725-6300 x 5145 Bridgewater, NJ 08807

FAR HILLS BOROUGH

Deborah Giordano PO Box 249
908-234-0611 x 14 Far Hills, NJ 07931

FRANKLIN TOWNSHIP

Carol Langone 475 DeMott Lane
732-873-2500 x 6331 Somerset, NJ 08873

GREEN BROOK TOWNSHIP

Raymond Murray 111 Green Brook Road
732-968-1023 x 6604 Green Brook, NJ 08812

HILLSBOROUGH TOWNSHIP

Nancy Haberle 379 South Branch Road
908-369-8672 Hillsborough, NJ 08844

MANVILLE BOROUGH

Lisa Gerickont 325 North Main Street
908-725-9478 x 120 Manville, NJ 08835

MILLSTONE BOROUGH

Donna Griffiths 1353 Main Street
908-874-5170 Millstone, NJ 08844

MONTGOMERY TOWNSHIP

Randy Bahr 2261 Route 206
908-359-8211 x 223 Belle Mead, NJ 08502

NORTH PLAINFIELD BOROUGH

Judith Vassallo 263 Somerset Street
908-769-2908 North Plainfield, NJ 07060

PEAPACK & GLADSTONE BOROUGH

Mary Robinson PO Box 218
908-234-2250 x 102 Peapack, NJ 07977

RARITAN BOROUGH

Lisa Simonetti 22 First Street
908-231-1300 x 18 Raritan, NJ 08869

ROCKY HILL BOROUGH

Donna Griffiths PO Box 188
609-924-7445 Rocky Hill, NJ 08553

SOMERVILLE BOROUGH

Patti Centofanti 25 West End Avenue
908-725-2300 x 1977 Somerville, NJ 08876

SOUTH BOUND BROOK BOROUGH

Randy Bahr 12 Main Street
732-356-0258 x 10 South Bound Brook, NJ 08880

WARREN TOWNSHIP

Loree Saums 46 Mountain Boulevard
908-753-8000 x 232 Warren, NJ 07059

WATCHUNG BOROUGH

Raymond Murray 15 Mountain Boulevard
908-756-8333 Watchung, NJ 07069

| |
|--|
| <p>2013 Somerset County Tax Assessors</p> |
|--|

BEDMINSTER TOWNSHIP

Edward Kerwin One Miller Lane
908-212-7029 Bedminster, NJ 07921

BERNARDS TOWNSHIP

Dave Centrelli One Collyer Lane
908-204-3062 Basking Ridge, NJ 07920

BERNARDSVILLE BOROUGH

Edward Kerwin 166 Mine Brook Road
908-766-3000 x 140 Bernardsville, NJ 07924

BOUND BROOK BOROUGH

Michael Imbriaco 230 Hamilton Street
732-356-0833 x 632 Bound Brook, NJ 08805

BRANCHBURG TOWNSHIP

Frances Kuczynski 1077 US Highway 202 North
908-526-1300 x 119 Branchburg, NJ 08876

BRIDGEWATER TOWNSHIP

Anthony DiRado 100 Commons Way
908-725-6300 x 5125 Bridgewater, NJ 08807

FAR HILLS BOROUGH

Edward Kerwin PO Box 249
908-234-0611 x 13 Far Hills, NJ 07931

FRANKLIN TOWNSHIP

Richard Carabelli 475 DeMott Lane
732-873-2500 x 6321 Somerset, NJ 08873

GREEN BROOK TOWNSHIP

Laura Whitaker 111 Green Brook Road
732-968-1023 x 6615 Green Brook, NJ 08812

HILLSBOROUGH TOWNSHIP

Debra Blaney 379 South Branch Road
908-369-8077 Hillsborough, NJ 08844

MANVILLE BOROUGH

Glenn Stives 325 North Main Street
908-725-9478 x 109 Manville, NJ 08835

MILLSTONE BOROUGH

Christopher Lauver 1353 Main Street
908-281-6893 Millstone, NJ 08844

MONTGOMERY TOWNSHIP

Ryan Riccio 2261 Route 206
908-359-8211 x 220 Belle Mead, NJ 08502

NORTH PLAINFIELD BOROUGH

Barbara Flaherty 263 Somerset Street
908-769-2906 North Plainfield, NJ 07060

PEAPACK & GLADSTONE BOROUGH

Edward Kerwin PO Box 218
908-234-2250 x 113 Peapack, NJ 07977

RARITAN BOROUGH

Glenn Stives 22 First Street
908-231-1300 x 19 Raritan, NJ 08869

ROCKY HILL BOROUGH

George Sopko PO Box 188
908-722-5554 Rocky Hill, NJ 08553

SOMERVILLE BOROUGH

Frank Betts 25 West End Avenue
908-725-2300 x 1969 Somerville, NJ 08876

SOUTH BOUND BROOK BOROUGH

Barbara Flaherty 12 Main Street
732-356-0258 x 17 South Bound Brook, NJ 08880

WARREN TOWNSHIP

Edward Kerwin 46 Mountain Boulevard
908-753-8000 x 234 Warren, NJ 07059

WATCHUNG BOROUGH

Edward Kerwin 15 Mountain Boulevard
908-756-3366 Watchung, NJ 07069