

Special Tax Dist.
Hillsborough Twp.

Somerset County
2009 Abstract of Ratables

Somerset County
Board of Taxation

Commissioners

John M. Lore, Vice President

Margaret C. Wilson

Tax Administrator

Debra A. Secola

2000 ABSTRACT OF TAXABLE VALUES FOR THE COUNTY OF SOMERSET

TAXING DISTRICTS	1		2	3	4	5	6
	TAXABLE VALUE		TAXABLE VALUE OF LAND AND IMPROVEMENTS (COL 1A+1B)	TOTAL TAXABLE VALUE OF PARTIAL EXEMPTIONS & ABATEMENTS (ASSESSED VAL.)	NET TAXABLE VALUE OF LAND & IMPROVEMENTS (COL 2-3)	TAXABLE VALUE COMMUNICATION EQUIPMENT	NET TAXABLE VALUE (COL 4+5)
	(A) LAND	(B) IMPROVEMENTS (INCLUDES PARTIAL EXEMPTIONS & ABATEMENTS)					
01:BEDMINSTER TWP	937,992,543	1,614,624,740	2,552,617,283	0	2,552,617,283	8,045,717	2,560,663,000
02:BERNARDS TWP	2,925,321,200	3,886,929,500	6,812,250,700	0	6,812,250,700	11,324,300	6,823,575,000
03:BERNARDSVILLE BORO	1,059,551,800	1,489,594,900	2,549,146,700	0	2,549,146,700	6,465,500	2,555,612,200
04:BOUND BROOK BORO	345,337,700	507,286,800	852,624,500	738,200	851,886,300	8,160,111	860,046,411
05:BRANCHBURG TWP	896,694,550	2,096,344,050	2,993,038,600	1,516,000	2,991,522,600	5,691,021	2,997,213,621
06:BRIDGEWATER TWP	4,056,430,000	4,815,932,000	8,872,362,000	0	8,872,362,000	11,307,448	8,883,669,448
07:FAR HILLS BORO	206,536,176	269,349,200	475,885,376	0	475,885,376	404,862	476,290,238
08:FRANKLIN TWP	3,574,978,250	6,028,436,600	9,603,414,850	3,815,500	9,599,599,350	15,837,185	9,615,436,535
09:GREEN BROOK TWP	806,351,900	669,651,100	1,476,003,000	0	1,476,003,000	1,086,060	1,477,089,060
10:HILLSBOROUGH TWP	1,157,972,800	2,624,511,900	3,782,484,700	0	3,782,484,700	7,471,091	3,789,955,791
11:MANVILLE BORO	594,727,600	561,346,000	1,156,073,600	0	1,156,073,600	1,623,895	1,157,697,495
12:MILLSTONE BORO	23,154,400	37,580,100	60,734,500	0	60,734,500	36,298	60,770,798
13:MONTGOMERY TWP	1,646,852,500	2,115,872,800	3,762,725,300	0	3,762,725,300	3,991,386	3,766,716,686
14:NO PLAINFIELD BORO	737,857,600	1,057,381,500	1,795,239,100	682,000	1,794,557,100	1,375,834	1,795,932,934
15:PEAPACK-GLADSTONE	294,058,204	466,623,900	760,682,104	0	760,682,104	1,005,066	761,687,170
16:RARITAN BORO	391,013,300	746,613,025	1,137,626,325	4,000	1,137,622,325	1,539,530	1,139,161,855
17:ROCKY HILL BORO	25,665,500	36,912,500	62,578,000	0	62,578,000	133,835	62,711,835
18:SOMERVILLE BORO	202,800,300	454,175,300	656,975,600	1,922,850	655,052,750	5,999,725	661,052,475
19:SOUTH BOUND BROOK	144,293,800	198,289,800	342,583,600	0	342,583,600	1,093,985	343,677,585
20:WARREN TWP	1,626,729,820	2,675,292,100	4,302,021,920	0	4,302,021,920	6,786,628	4,308,808,548
21:WATCHUNG BORO	668,851,500	1,047,298,200	1,716,149,700	0	1,716,149,700	1,562,784	1,717,712,484
SOMERSET	22,323,171,443	33,400,046,015	55,723,217,458	8,678,550	55,714,538,908	100,942,261	55,815,481,169

2009 ABSTRACT OF RATABLES FOR THE COUNTY OF SOMERSET

TAXING DISTRICTS	7	8	9		10		11
	GENERAL TAX RATE PER \$100	COUNTY EQUALI- ZATION RATIO	TRUE VALUE		EQUALIZATION		NET VALUATION FOR COUNTY TAX APPORTIONMENT (COL 6-9A+9B -10A+10B)
			(A) UEZ ABATEMENT EXPIRED	(B) CLASS II RAILROADS	(A) AMOUNTS DEDUCTED	(B) AMOUNTS ADDED	
01:BEDMINSTER TWP	1.179	91.53%	0	0		241,720,627	2,802,383,627
02:BERNARDS TWP	1.676	92.93%	0	0		526,549,631	7,350,124,631
03:BERNARDSVILLE BORO	1.487	95.30%	0	0		131,760,659	2,687,372,859
04:BOUND BROOK BORO	2.574	84.57%	0	0		159,596,058	1,019,642,469
05:BRANCHBURG TWP	1.956	93.31%	0	0		220,360,137	3,217,573,758
06:BRIDGEWATER TWP	1.776	93.28%	0	0		768,959,709	9,652,629,157
07:FAR HILLS BORO	1.002	94.61%	0	0		28,233,628	504,523,866
08:FRANKLIN TWP	1.806	100.44%	0	0	26,764,566		9,588,671,969
09:GREEN BROOK TWP	2.093	93.19%	0	0		111,732,305	1,588,821,365
10:HILLSBOROUGH TWP	2.989	60.41%	0	0		2,490,047,664	6,280,003,455
11:MANVILLE BORO	2.072	99.38%	0	0		36,373,898	1,194,071,393
12:MILLSTONE BORO	1.973	110.07%	0	0	5,430,875		55,339,923
13:MONTGOMERY TWP	2.567	73.40%	0	0		1,370,061,722	5,136,778,408
14:NO PLAINFIELD BORO	2.671	93.14%	0	0		137,986,512	1,933,919,446
15:PEAPACK-GLADSTONE	1.728	88.59%	0	0		99,926,243	861,613,413
16:RARITAN BORO	2.166	86.26%	0	0		194,569,792	1,333,731,647
17:ROCKY HILL BORO	3.609	44.93%	0	0		78,340,103	141,051,938
18:SOMERVILLE BORO	5.266	45.42%	0	0		798,010,889	1,459,063,364
19:SOUTH BOUND BROOK	2.700	92.05%	0	0		32,667,280	376,344,865
20:WARREN TWP	1.821	86.78%	0	0		663,822,090	4,972,630,638
21:WATCHUNG BORO	1.762	90.48%	0	0		195,216,942	1,912,929,426
SOMERSET		%	0	0	32,195,441	8,285,935,889	64,069,221,617

2005 ABSTRACT OF RATES FOR THE COUNTY OF SOMERSET

SECTION 12 - A

TAXING DISTRICT	(i)	(ii)				(iii)	(iv)	(v)
	TOTAL COUNTY TAXES APPORTIONED	ADJUSTMENTS RESULTING FROM:				NET COUNTY TAXES APPORTIONED	MUNICIPAL BUDGET STATE AID	NET COUNTY TAXES APPORTIONED LESS STATE AID (COL.12 AIII-12AIV-COUNTY BPP ADJUSTMENT)
		(A)		(B)				
		EQUAL TABLE APPEALS		APPEALS & CORRECTIONS				
DEDUCT OVERPAY	ADD UNDERPAY	DEDUCT OVERPAY	ADD UNDERPAY					
01:BEDMINSTER TWP	7,439,476.04	.00	.00	4,077.64	.00	7,435,398.40	.00	7,435,398.40
02:BERNARDS TWP	19,512,344.99	.00	.00	2,345.56	.00	19,509,999.43	.00	19,509,999.43
03:BERNARDSVILLE BORO	7,134,157.44	.00	.00	12,003.19	.00	7,122,154.25	.00	7,122,154.25
04:BOUND BROOK BORO	2,706,840.58	.00	.00	6,393.76	.00	2,700,446.82	.00	2,700,446.82
05:BRANCHBURG TWP	8,541,679.54	.00	.00	526.24	.00	8,541,153.30	.00	8,541,153.30
06:BRIDGEWATER TWP	25,624,794.08	.00	.00	24,914.80	.00	25,599,879.28	.00	25,599,879.28
07:FAR HILLS BORO	1,339,357.39	.00	.00	1,674.74	.00	1,337,682.65	.00	1,337,682.65
08:FRANKLIN TWP	25,455,007.20	.00	.00	22,274.77	.00	25,432,732.43	.00	25,432,732.43
09:GREEN BROOK TWP	4,217,837.40	.00	.00	1,843.53	.00	4,215,993.87	.00	4,215,993.87
10:HILLSBOROUGH TWP	16,671,498.80	.00	.00	2,409.74	.00	16,669,089.06	.00	16,669,089.06
11:MANVILLE BORO	3,169,896.31	.00	.00	2,213.87	.00	3,167,682.44	.00	3,167,682.44
12:MILLSTONE BORO	146,910.66	.00	.00	.00	.00	146,910.66	.00	146,910.66
13:MONTGOMERY TWP	13,636,584.07	.00	.00	8,241.86	.00	13,628,342.21	.00	13,628,342.21
14:NO PLAINFIELD BORO	5,133,967.83	.00	.00	49,034.15	.00	5,084,933.68	.00	5,084,933.68
15:PEAPACK-GLADSTONE	2,287,321.51	.00	.00	1,428.30	.00	2,285,893.21	.00	2,285,893.21
16:RARITAN BORO	3,540,651.80	.00	.00	244.62	.00	3,540,407.18	.00	3,540,407.18
17:ROCKY HILL BORO	374,449.99	.00	.00	.00	.00	374,449.99	.00	374,449.99
18:SOMERVILLE BORO	3,873,369.38	.00	.00	.00	.00	3,873,369.38	.00	3,873,369.38
19:SOUTH BOUND BROOK	999,081.13	.00	.00	1,177.04	.00	997,904.09	.00	997,904.09
20:WARREN TWP	13,200,821.67	.00	.00	10,910.50	.00	13,189,911.17	.00	13,189,911.17
21:WATCHUNG BORO	5,078,243.70	.00	.00	3,477.20	.00	5,074,766.50	.00	5,074,766.50
SOMERSET	170,084,291.51	.00	.00	155,191.51	.00	169,929,100.00	.00	169,929,100.00

2009 ABSTRACT OF RATABLES FOR THE COUNTY OF SOMERSET

SECTION 12 - B			SECTION 12 - C					SECTION 12 - D	
(A)	(B)	(C)	LOCAL TAXES TO BE RAISED FOR:					TOTAL LEVY ON WHICH TAX RATE IS COMPUTED	
			(i) DISTRICT SCHOOL PURPOSES			(ii) LOCAL MUNICIPAL PURPOSES			
			(A) DISTRICT SCHOOL (adjusted for BPP)	(B) REG., CONSOL. & JOINT SCHOOL	(C) LOCAL SCHOOL	(A) MUNICIPAL BUDGET (adjusted for BPP)	(B) OPEN SPACE BUDGET		
.00	.00	840,261.77	15,057,395.00	.00	.00	6,332,154.88	512,133.00	30,177,343.05	01
.00	.00	2,204,772.90	73,869,497.50	.00	.00	16,007,069.34	2,729,430.00	114,320,769.17	02
.00	.00	804,875.09	.00	21,211,050.73	.00	8,329,766.55	511,125.00	37,978,971.62	03
370,655.88	.00	305,186.23	12,359,493.00	.00	.00	6,395,586.00	.00	22,131,367.93	04
1,172,246.30	.00	965,214.49	38,741,075.00	.00	.00	7,686,437.67	1,498,606.81	58,604,733.57	05
3,513,570.84	.00	2,892,998.35	.00	103,448,998.27	.00	18,767,083.56	3,541,916.00	157,764,446.30	06
.00	.00	151,168.28	.00	1,584,083.49	.00	1,698,055.92	.00	4,770,990.34	07
.00	.00	2,874,867.93	111,298,915.00	.00	.00	29,181,533.00	4,807,718.00	173,595,766.36	08
578,651.31	.00	476,449.94	19,797,280.50	.00	.00	5,625,487.50	221,563.36	30,915,426.48	09
2,287,781.51	.00	1,883,736.29	74,998,976.00	.00	.00	15,867,369.00	1,554,890.00	113,261,841.86	10
.00	.00	357,972.87	12,514,514.00	.00	.00	7,947,174.30	.00	23,987,343.61	11
20,163.03	.00	16,601.98	686,178.00	.00	.00	328,728.42	.00	1,198,582.09	12
1,870,455.55	.00	1,540,124.97	66,843,584.00	.00	.00	11,299,700.00	1,505,351.60	96,687,558.33	13
698,077.84	.00	574,704.30	27,151,658.00	.00	.00	14,443,953.83	.00	47,953,327.65	14
313,732.53	.00	258,322.15	.00	6,340,808.27	.00	3,729,008.89	228,506.16	13,156,271.21	15
.00	.00	400,091.95	.00	13,973,289.68	.00	6,749,950.00	.00	24,663,738.81	16
51,392.09	.00	42,315.58	1,333,371.00	.00	.00	449,083.00	12,500.00	2,263,111.66	17
.00	.00	437,719.01	20,607,181.50	.00	.00	9,891,495.91	.00	34,809,765.80	18
136,959.63	.00	112,773.77	5,480,441.00	.00	.00	2,549,411.03	.00	9,277,489.52	19
1,810,286.07	.00	1,490,592.31	35,622,867.50	15,726,144.70	.00	9,749,461.08	861,761.71	78,451,024.54	20
696,498.42	.00	573,487.34	11,110,147.00	5,468,196.86	.00	6,991,470.21	343,542.50	30,258,108.83	21
13,520,471.00	.00	19,204,237.50	527,472,574.00	167,752,572.00	.00	190,019,980.09	18,329,044.14	1,106,227,978.73	99

2000 ABSTRACT OF RATABLES FOR THE COUNTY OF SOMERSET

TAXING DISTRICTS	SECTION 13						
	REAL PROPERTY EXEMPT FROM TAXATION						
	(A) PUBLIC SCHOOL	(B) OTHER SCHOOL	(C) PUBLIC PROPERTY	(D) CHURCH AND CHARITABLE	(E) CEMETERIES AND GRAVEYARDS	(F) OTHER EXEMPTS	(G) TOTAL AMOUNT OF EXEMPTS (13A+B+C+D+E+F)
01:BEDMINSTER TWP	12,750,000	10,741,900	48,553,310	14,376,900	3,461,500	51,945,607	141,829,217
02:BERNARDS TWP	50,330,000	31,250,400	259,232,900	57,390,800	7,736,100	77,626,600	483,566,800
03:BERNARDSVILLE BORO	32,969,400	6,237,000	42,689,180	18,362,400	2,068,600	41,866,400	144,192,980
04:BOUND BROOK BORO	17,873,100	11,387,300	18,126,800	15,129,000	3,238,200	8,007,300	73,761,700
05:BRANCHBURG TWP	46,387,500	4,607,800	73,370,300	9,187,900	138,700	13,492,600	147,184,800
06:BRIDGEWATER TWP	144,278,800	5,771,700	243,579,300	42,919,600	4,511,200	105,765,300	546,825,900
07:FAR HILLS BORO	0	1,307,700	12,709,400	1,020,000	0	3,422,300	18,459,400
08:FRANKLIN TWP	62,169,400	8,740,100	139,031,404	110,372,600	2,180,000	208,082,321	530,575,825
09:GREEN BROOK TWP	26,103,600	0	46,909,400	7,138,300	0	3,115,600	83,266,900
10:HILLSBOROUGH TWP	48,757,300	0	174,439,400	18,324,700	1,686,900	23,423,800	266,632,100
11:MANVILLE BORO	24,293,833	4,615,247	39,695,572	15,989,128	6,000	10,190,930	94,790,710
12:MILLSTONE BORO	0	0	1,548,900	6,327,800	0	563,200	8,439,900
13:MONTGOMERY TWP	104,315,800	8,174,304	122,457,000	53,021,700	756,700	753,000	289,478,504
14:NO FLAINFIELD BORO	45,212,100	1,278,600	35,593,300	24,941,392	600,000	5,156,400	112,781,792
15:PEAPACK-GLADSTONE	5,807,000	3,317,800	14,092,214	13,050,800	957,700	23,632,700	60,858,214
16:RARITAN BORO	7,905,163	0	11,374,850	16,178,087	0	8,023,950	43,482,050
17:ROCKY HILL BORO	340,900	163,000	4,457,401	1,675,900	43,600	380,401	7,061,202
18:SOMERVILLE BORO	34,249,000	9,473,200	89,774,100	17,940,200	2,352,600	107,125,000	260,914,100
19:SOUTH BOUND BROOK	5,998,100	0	4,970,200	5,368,600	0	54,754,800	71,091,700
20:WARREN TWP	123,559,000	0	60,097,700	20,614,500	1,668,700	32,965,500	238,905,400
21:WATCHUNG BORO	8,473,800	13,683,600	21,907,470	7,545,900	1,432,600	17,373,500	70,416,870
SOMERSET	801,773,796	120,749,651	1,464,610,101	476,876,207	32,839,100	797,667,209	3,694,516,064

2009 ABSTRACT OF RATABLES FOR THE COUNTY OF SOMERSET

TAXING DISTRICTS	SECTION 14				SECTION 15	
	AMOUNT OF MISCELLANEOUS REVENUES TO SUPPORT LOCAL BUDGET				DEDUCTIONS ALLOWED	
	(A) SURPLUS REVENUE	(B) MISCELLANEOUS REVENUES ANTICIPATED	(C) RECEIPTS FROM DELINQUENT TAX	(D) TOTAL OF MISCELLANEOUS REVENUES (COL. 14A+B+C)	(A) SENIOR CITIZEN, DISABLED AND SURVIVING SPOUSE	(B) VETERANS AND WIDOWS
01:BEDMINSTER TWP	1,720,000.00	2,063,899.20	240,000.00	4,023,899.20	7,500.00	44,000.00
02:BERNARDS TWP	11,839,881.17	7,694,268.64	260,000.00	19,794,149.81	20,000.00	153,250.00
03:BERNARDSVILLE BORO	1,318,000.00	2,117,666.18	444,000.00	3,879,666.18	9,250.00	52,250.00
04:BOUND BROOK BORO	450,000.00	4,086,811.45	425,000.00	4,961,811.45	29,500.00	71,500.00
05:BRANCHBURG TWP	3,170,100.00	4,955,946.86	400,000.00	8,526,046.86	17,750.00	90,000.00
06:BRIDGEWATER TWP	4,100,076.42	15,187,483.46	450,211.76	19,737,771.64	80,000.00	336,250.00
07:FAR HILLS BORO	371,000.00	284,294.21	42,000.00	697,294.21	1,500.00	6,500.00
08:FRANKLIN TWP	14,413,089.33	13,858,956.44	2,400,000.00	30,672,045.77	92,250.00	355,750.00
09:GREEN BROOK TWP	856,400.00	1,630,830.62	347,500.00	2,834,730.62	16,500.00	52,000.00
10:HILLSBOROUGH TWP	3,175,271.00	8,260,109.00	825,000.00	12,260,380.00	33,750.00	207,250.00
11:MANVILLE BORO	1,725,000.00	2,978,779.55	325,000.00	5,028,779.55	55,750.00	141,000.00
12:MILLSTONE BORO	118,500.00	85,815.00	.00	204,315.00	2,000.00	5,250.00
13:MONTGOMERY TWP	5,262,470.00	11,323,052.00	616,157.00	17,201,679.00	8,000.00	81,750.00
14:NO PLAINFIELD BORO	650,000.00	3,560,387.63	1,348,000.00	5,558,387.63	31,750.00	100,250.00
15:PEAPACK-GLADSTONE	2,000,000.00	338,758.60	130,000.00	2,468,758.60	4,500.00	15,500.00
16:RARITAN BORO	900,000.00	2,038,884.48	152,744.00	3,091,628.48	27,500.00	63,750.00
17:ROCKY HILL BORO	352,692.69	370,121.78	30,000.00	752,814.47	750.00	4,500.00
18:SOMERVILLE BORO	1,813,000.00	4,264,294.90	700,000.00	6,777,294.90	15,500.00	69,000.00
19:SOUTH BOUND BROOK	825,000.00	1,820,691.96	125,000.00	2,770,691.96	8,750.00	32,250.00
20:WARREN TWP	700,000.00	4,064,901.17	940,000.00	5,704,901.17	14,000.00	116,750.00
21:WATCHUNG BORO	2,102,000.00	3,625,529.79	150,000.00	5,877,529.79	4,250.00	46,750.00
SOMERSET	57,862,480.61	94,611,482.92	10,350,612.76	162,824,576.29	480,750.00	2,045,500.00

ADDENDUM TO ABSTRACT OF RATABLES -- ASSESSED VALUE OF PARTIAL EXEMPTIONS & ABATEMENTS (COLUMN 3)

TAXING DISTRICTS	(1)	(2)	(3)	(4)	(5)	(6)	(7)	(8)
	POLLUTION CONTROL	FIRE SUPPRESSION	FALLOUT SHELTER	WATER-SEWER FACILITY	UEZ ABATEMENT	HOME IMPROVEMENT	MULTI-FAMILY DWELLING	CLASS 4 ABATEMENT
01:BEDMINSTER TWP	0	0	0	0	0	0	0	0
02:BERNARDS TWP	0	0	0	0	0	0	0	0
03:BERNARDSVILLE BORO	0	0	0	0	0	0	0	0
04:BOUND BROOK BORO	0	0	0	0	0	0	0	0
05:BRANCHBURG TWP	0	1,516,000	0	0	0	0	0	0
06:BRIDGEWATER TWP	0	0	0	0	0	0	0	0
07:FAR HILLS BORO	0	0	0	0	0	0	0	0
08:FRANKLIN TWP	0	0	0	0	0	25,000	0	0
09:GREEN BROOK TWP	0	0	0	0	0	0	0	0
10:HILLSBOROUGH TWP	0	0	0	0	0	0	0	0
11:MANVILLE BORO	0	0	0	0	0	0	0	0
12:MILLSTONE BORO	0	0	0	0	0	0	0	0
13:MONTGOMERY TWP	0	0	0	0	0	0	0	0
14:NO PLAINFIELD BORO	0	0	0	0	0	0	0	0
15:PEAPACK-GLADSTONE	0	0	0	0	0	0	0	0
16:RARITAN BORO	0	0	0	0	0	0	0	0
17:ROCKY HILL BORO	0	0	0	0	0	0	0	0
18:SOMERVILLE BORO	0	0	0	0	0	0	0	0
19:SOUTH BOUND BROOK	0	0	0	0	0	0	0	0
20:WARREN TWP	0	0	0	0	0	0	0	0
21:WATCHUNG BORO	0	0	0	0	0	0	0	0
SOMERSET	0	1,516,000	0	0	0	25,000	0	0

2009 ABSTRACT OF RATABLES FOR THE COUNTY OF SOMERSET

TAXING DISTRICTS	ADDENDUM TO ABSTRACT OF RATABLES – ASSESSED VALUE OF PARTIAL EXEMPTIONS & ABATEMENTS (CONTINUED)							
	(9) DWELLING ABATEMENT	(10) DWELLING EXEMPTION	(11) NEW DWELLING CONVERSION ABATEMENT	(12) NEW DWELLING CONVERSION EXEMPTION	(13) MULTI-DWELLING EXEMPTION	(14) MULTI-DWELLING ABATEMENT	(15) COMMERCIAL/ INDUSTRIAL EXEMPTION	(16) TOTAL VALUE
01:BEDMINSTER TWP	0	0	0	0	0	0	0	0
02:BERNARDS TWP	0	0	0	0	0	0	0	0
03:BERNARDSVILLE BORO	0	0	0	0	0	0	0	0
04:BOUND BROOK BORO	0	738,200	0	0	0	0	0	738,200
05:BRANCHBURG TWP	0	0	0	0	0	0	0	1,516,000
06:BRIDGEWATER TWP	0	0	0	0	0	0	0	0
07:FAR HILLS BORO	0	0	0	0	0	0	0	0
08:FRANKLIN TWP	2,160,000	1,630,500	0	0	0	0	0	3,815,500
09:GREEN BROOK TWP	0	0	0	0	0	0	0	0
10:HILLSBOROUGH TWP	0	0	0	0	0	0	0	0
11:MANVILLE BORO	0	0	0	0	0	0	0	0
12:MILLSTONE BORO	0	0	0	0	0	0	0	0
13:MONTGOMERY TWP	0	0	0	0	0	0	0	0
14:NO PLAINFIELD BORO	0	682,000	0	0	0	0	0	682,000
15:PEAPACK-GLADSTONE	0	0	0	0	0	0	0	0
16:RARITAN BORO	4,000	0	0	0	0	0	0	4,000
17:ROCKY HILL BORO	0	0	0	0	0	0	0	0
18:SOMERVILLE BORO	0	1,768,450	0	0	0	0	154,400	1,922,850
19:SOUTH BOUND BROOK	0	0	0	0	0	0	0	0
20:WARREN TWP	0	0	0	0	0	0	0	0
21:WATCHUNG BORO	0	0	0	0	0	0	0	0
SOMERSET	2,164,000	4,819,150	0	0	0	0	154,400	8,678,550

2009 ABSTRACT OF RATABLES FOR THE COUNTY OF SOMERSET

TAXING DISTRICTS	ADDENDUM - EQUALIZED VALUE BASED ON IN LIEU OF TAXES (COL.10B)				
	(1) C.12 PL 1977 IN LIEU OF TAX	(2) NJ HOUSING FINANCE AGENCY	(3) URBAN RENEWAL	(4) OTHER	(5) TOTAL
01:BEDMINSTER TWP	0	0	0	0	0
02:BERNARDS TWP	0	0	0	0	0
03:BERNARDSVILLE BORO	0	0	0	0	0
04:BOUND BROOK BORO	0	0	0	0	0
05:BRANCHBURG TWP	0	0	0	0	0
06:BRIDGEWATER TWP	0	0	0	0	0
07:FAR HILLS BORO	0	0	0	0	0
08:FRANKLIN TWP	0	0	0	0	0
09:GREEN BROOK TWP	0	0	0	0	0
10:HILLSBOROUGH TWP	0	0	0	0	0
11:MANVILLE BORO	0	0	0	0	0
12:MILLSTONE BORO	0	0	0	0	0
13:MONTGOMERY TWP	0	0	0	0	0
14:NO PLAINFIELD BORO	0	0	0	0	0
15:PEAPACK-GLADSTONE	0	0	0	0	0
16:RARITAN BORO	0	0	0	0	0
17:ROCKY HILL BORO	0	0	0	0	0
18:SOMERVILLE BORO	0	0	0	0	0
19:SOUTH BOUND BROOK	0	0	0	0	0
20:WARREN TWP	0	0	0	0	0
21:WATCHUNG BORO	0	0	0	0	0
SOMERSET	0	0	0	0	0


2009 ABSTRACT OF RATABLES FOR THE COUNTY OF SOMERSET

TAXING DISTRICT	ADDENDUM: STATE AID ADJUSTMENT FOR BPP			ADDENDUM: REAP DISTRIBUTION SUMMARY		
	COUNTY	SCHOOL	MUNICIPAL	ELIGIBLE PROPERTY ASSESSMENTS	R.E.A.P. AID	TAX RATE CREDIT
01:BEDMINSTER TWP						
02:BERNARDS TWP						
03:BERNARDSVILLE BORO						
04:BOUND BROOK BORO		\$182,588.00				
05:BRANCHBURG TWP						
06:BRIDGEWATER TWP						
07:FAR HILLS BORO						
08:FRANKLIN TWP						
09:GREEN BROOK TWP						
10:HILLSBOROUGH TWP						
11:MANVILLE BORO						
12:MILLSTONE BORO						
13:MONTGOMERY TWP						
14:NO PLAINFIELD BORO						
15:PEAPACK-GLADSTONE						
16:RARITAN BORO						
17:ROCKY HILL BORO						
18:SOMERVILLE BORO						
19:SOUTH BOUND BROOK						
20:WARREN TWP						
21:WATCHUNG BORO						
SOMERSET		\$182,588.00				

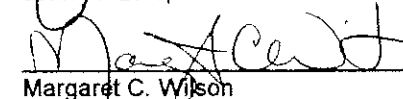
Total Amount of Miscellaneous Revenues (included Surplus Revenues Appropriated) for the Support of the County Budget	54,205,112.00
Rate per \$100 to be applied to Column 11 for apportionment of County Taxes26546958
Net County Taxes Apportioned (Column 12 A iii)	169,929,100.00
* Adjustments (Net Total (Column 12 A i))	155,191.51
* Net Overpayments are added to the Net Taxes Apportioned Net Underpayments are deducted from the Net Taxes Apportioned	
Rate per \$100 to be applied to Column 11 for apportionment of Library Taxes03643487
Rate per \$100 to be applied to Column 11 for apportionment of Health Taxes00000000
Rate per \$100 to be applied to Column 11 for apportionment of Open Space Taxes03000000
County Percentage Level of Taxable Value of Real Property is 100%	

26545714698


SOMERSET COUNTY BOARD OF TAXATION



 John M. Lore, Vice President




 Margaret C. Wilson

ATTEST: 

 Debra A. Secola, Tax Administrator

I hereby certify this to be a true copy of the Abstract of Ratables and Exemptions for the County of SOMERSET, State of New Jersey for the year 2009 as filed with me by the SOMERSET County Board of Taxation



 Brian Newman
 County Treasurer

SPECIAL TAXING DISTRICTS

	ASSESSED VALUATION	TOTAL LEVY	TAX RATE
<u>BRIDGEWATER TWP.</u>			
Fire District #1	2,049,588,700	432,197	0.022
Fire District #2	579,706,100	371,800	0.065
Fire District #3	5,127,557,548	824,350	0.017
Fire District #4	1,126,257,800	415,000	0.037
<u>FRANKLIN TWP.</u>			
Fire District #1	5,226,262,037	2,647,899	0.051
Fire District #2	2,390,419,840	1,739,212	0.073
Fire District #3	1,912,502,587	1,370,892	0.072
Fire District #4	61,831,371	29,035	0.047
<u>HILLSBOROUGH TWP.</u>			
Fire District #1	36,789,955,791	1,554,890	0.041
<u>MONTGOMERY TWP.</u>			
Fire District #1	1,907,868,131	700,250	0.037
Fire District #2	1,856,360,955	815,765	0.044

36,789,955,791
3,789,455,791

REGIONAL SCHOOL LEVIES

DISTRICT	LEVY
<u>BRIDGEWATER - RARITAN REGIONAL</u>	
Bridgewater Twp.	103,448,998.27
Raritan Boro.	13,973,289.68
<u>SOMERSET HILLS REGIONAL</u>	
Bernardsville Boro.	21,211,050.73
Far Hills Boro.	1,584,083.49
Peapack/Gladstone Boro.	6,340,808.27
<u>WATCHUNG HILLS REGIONAL</u>	
Warren Twp.	15,726,144.70
Watchung Boro.	5,468,196.86

FISCAL YEAR BUDGETS

The following municipalities operate under a State Fiscal Year (July1 - June 30). Because of the change, the municipal tax levy shown in column 12CIIA reflects a tax levy used to calculate the municipal tax rate for the calendar year tax billing cycle. The final municipal budget amount to be raised by taxes is set in the adopted fiscal year budget. Shown below is the amount for the 2008 - 2009 fiscal year:

FRANKLIN TOWNSHIP \$30,026,289.00

2009 ABSTRACT OF RATES FOR THE COUNTY OF SOMERSET

TAXING DISTRICTS	BREAKDOWN OF GENERAL TAX RATE										
	COUNTY TAX	LIBRARY TAX	HEALTH SERVICE TAX	COUNTY OPEN SPACE TAX	DISTRICT SCHOOL TAX	REGIONAL SCHOOL TAX	LOCAL SCHOOL TAX	MUNICIPAL PURPOSE TAX	MUNICIPAL OPEN SPACE TAX	GENERAL TAX RATE	EFFECTIVE TAX RATE
01:BEDMINSTER TWP	.291	.000	.000	.033	.588	.000	.000	.247	.020	1.179	1.080
02:BERNARDS TWP	.286	.000	.000	.033	1.083	.000	.000	.234	.040	1.676	1.560
03:BERNARDSVILLE BORO	.279	.000	.000	.032	.000	.830	.000	.326	.020	1.487	1.410
04:BOUND BROOK BORO	.314	.044	.000	.036	1.437	.000	.000	.743	.000	2.574	2.170
05:BRANCHBURG TWP	.285	.040	.000	.033	1.292	.000	.000	.256	.050	1.956	1.820
06:BRIDGEWATER TWP	.289	.040	.000	.033	.000	1.164	.000	.211	.039	1.776	1.630
07:FAR HILLS BORO	.281	.000	.000	.032	.000	.333	.000	.356	.000	1.002	.950
08:FRANKLIN TWP	.265	.000	.000	.030	1.158	.000	.000	.303	.050	1.806	1.810
09:GREEN BROOK TWP	.286	.040	.000	.032	1.340	.000	.000	.380	.015	2.093	1.950
10:HILLSBOROUGH TWP	.440	.061	.000	.050	1.979	.000	.000	.418	.041	2.989	1.800
11:MANVILLE BORO	.274	.000	.000	.031	1.081	.000	.000	.686	.000	2.072	2.010
12:MILLSTONE BORO	.242	.034	.000	.028	1.129	.000	.000	.540	.000	1.973	2.170
13:MONTGOMERY TWP	.362	.050	.000	.041	1.775	.000	.000	.300	.039	2.567	1.880
14:NO PLAINFIELD BORO	.284	.039	.000	.033	1.511	.000	.000	.804	.000	2.671	2.480
15:PEAPACK-GLADSTONE	.301	.042	.000	.034	.000	.832	.000	.489	.030	1.728	1.530
16:RARITAN BORO	.311	.000	.000	.036	.000	1.227	.000	.592	.000	2.166	1.850
17:ROCKY HILL BORO	.598	.082	.000	.068	2.126	.000	.000	.716	.019	3.609	1.600
18:SOMERVILLE BORO	.586	.000	.000	.067	3.117	.000	.000	1.496	.000	5.266	2.390
19:SOUTH BOUND BROOK	.291	.040	.000	.033	1.595	.000	.000	.741	.000	2.700	2.470
20:WARREN TWP	.307	.043	.000	.035	.826	.364	.000	.226	.020	1.821	1.580
21:WATCHUNG BORO	.296	.041	.000	.034	.646	.318	.000	.407	.020	1.762	1.580

SOMERSET COUNTY BREAKDOWN OF CLASSIFICATIONS FOR 2009

DISTRICT	CL 1	CL2	CL3A	CL3B	CL4A	CL4B	CL4C	TOTAL
BEDMINSTER	86	4,052	213	301	126	1	0	4779
BERNARDS	297	9,497	27	51	161	7	2	10042
BERNARDSVILLE	141	2,503	64	111	167	26	12	3024
BOUND BROOK	142	2,328	0	0	243	1	26	2740
BRANCHBURG	163	4,791	55	105	142	191	2	5449
BRIDGEWATER	644	14765	11	34	405	48	21	15928
FAR HILLS	17	305	51	65	29	0	1	468
FRANKLIN	1516	18914	117	229	518	165	29	21488
GREEN BROOK	156	2,355	0	1	174	9	8	2703
HILLSBOROUGH	979	12,406	174	320	334	124	26	14363
MANVILLE	111	3,245	0	0	144	31	20	3551
MILLSTONE	11	154	0	9	10	0	0	184
MONTGOMERY	449	6344	113	238	163	1	13	7321
NORTH PLAINFIELD	76	4952	0	0	272	3	37	5340
PEAPACK-GLADSTONE	39	722	40	105	41	1	10	958
RARITAN	43	1906	0	0	174	12	4	2139
ROCKY HILL	9	256	0	3	13	1	2	284
SOMERVILLE	67	2652	0	0	411	14	32	3176
SOUTH BOUND BROOK	36	1210	0	0	39	1	9	1295
WARREN	592	4998	43	81	204	11	0	5929
WATCHUNG	197	1918	0	0	88	7	1	2211
TOTALS	5771	100273	908	1653	3858	654	255	113372

2009 RATABLE BREAKDOWN

MUNICIPALITY	CLASS 1	CLASS 2	CLASS 3A	CLASS 3B	CLASS 4A	CLASS 4B	CLASS 4C	PERS. PROP	TOTAL RATABLES
BEDMINSTER	13,796,300	1,491,105,140	461,434,600	3,332,043	582,479,200	470,000	0		2,552,617,283
BERNARDS	36,643,900	5,849,444,900	20,329,100	870,200	884,170,700	11,490,000	9,301,900		6,812,250,700
BERNARDSVILLE	36,563,600	2,172,138,200	121,067,900	399,500	187,405,300	22,656,800	8,915,400		2,549,146,700
BOUND BROOK	8,740,100	657,399,000	0	0	138,026,200	1,881,600	45,839,400		851,886,300
BRANCHBURG	28,139,200	2,083,863,800	29,227,750	1,399,700	244,381,650	576,246,300	28,264,200		2,991,522,600
BRIDGEWATER	112,038,700	6,488,662,400	6,761,700	122,200	1,837,224,700	375,112,800	52,439,500		8,872,362,000
FAR HILLS	7,272,300	317,790,600	116,745,800	405,576	33,227,100	0	444,000		475,885,376
FRANKLIN	184,284,150	6,367,591,200	54,596,700	2,552,600	1,583,502,300	1,011,952,300	395,120,100		9,599,599,350
GREEN BROOK	19,980,300	1,217,742,800	0	1,100	218,242,100	13,671,500	6,365,200		1,476,003,000
HILLSBOROUGH	55,698,200	3,217,977,200	60,041,400	4,392,800	266,223,600	131,835,600	46,315,900		3,782,484,700
MANVILLE	8,790,100	986,461,000	0	0	110,324,700	37,093,200	13,404,600		1,156,073,600
MILLSTONE	415,300	56,126,000	0	95,600	4,097,600	0	0		60,734,500
MONTGOMERY	45,851,100	3,232,198,600	66,959,700	2,055,700	306,293,800	3,112,900	106,253,500		3,762,725,300
NORTH PLAINFIELD	5,283,000	1,315,561,800	0	0	309,230,800	4,819,100	159,662,400		1,794,557,100
PEAPACK/GLADSTONE	13,837,100	494,126,000	76,789,000	494,704	161,250,300	7,800,000	6,385,000		760,682,104
RARITAN	12,026,950	609,492,434	0	0	237,652,841	276,551,500	1,898,600		1,137,622,325
ROCKY HILL	272,300	54,772,900	0	20,900	3,538,500	3,404,000	569,400		62,578,000
SOMERVILLE	3,450,900	395,255,400	0	0	205,064,950	10,187,900	41,093,600		655,052,750
SOUTH BOUND BROOK	3,305,000	287,361,700	0	0	27,839,800	681,000	23,396,100		342,583,600
WARREN	112,692,900	3,386,006,000	27,079,900	224,720	729,782,400	46,236,000	0		4,302,021,920
WATCHUNG	41,251,800	1,277,353,900	0	0	329,769,100	7,174,900	55,160,000		1,710,709,700
TOTAL	750,333,200	41,958,430,974	1,041,033,550	16,367,343	8,399,727,641	2,542,377,400	1,000,828,800	0	55,709,098,900

2009 SOMERSET COUNTY

ASSESSORS

DISTRICT	ASSESSOR	MAILING ADDRESS	TELEPHONE
01. BEDMINSTER	EDWARD KERWIN	ONE MILLER LANE, BEDMINSTER 07921	908-212-7029
02. BERNARDS	MARCIA SUDANO	ONE COLLYER LN, BASKING RIDGE 07920	908-204-3082
03. BERNARDSVILLE	MARCIA SUDANO	166 MINE BROOK ROAD, BERNARDSILLE, NJ 07924	908-766-3850 X 140
04. BOUND BROOK	GARY TOTH	230 HAMILTON ST, BOUND BROOK 08805	732-356-0833 X 632
05. BRANCHBURG	FRANCES S. KUCZYNSKI	1077 RT 202, BRANCHBURG 08876	908-526-1300 X 218
06. BRIDGEWATER	ANTHONY DIRADO	100 COMMONS WAY, BRIDGEWATER 08807	908-725-6300 X 5125
07. FAR HILLS	EDWARD KERWIN	PO BOX 477, FAR HILLS 07931	908-234-2693
08. FRANKLIN	RICHARD J. CARABELLI	475 DEMOTT LN, SOMERSET 08873	732-873-2500 X 320
09. GREEN BROOK	TOM EFSTATHIOU	111 GREENBROOK RD, GREEN BROOK 08812	732-968-1023 X 6615
10. HILLSBOROUGH	DEBRA BLANEY	379 SOUTH BRANCH RD, HILLSBOROUGH 08844	908-369-4313 X 146
11. MANVILLE	GLENN STILES	325 NORTH MAIN ST, MANVILLE 08835	725-9478 X 109
12. MILLSTONE	MARCIA SUDANO	PO BOX 607, OLDWICK 08858	908-236-0011
13. MONTGOMERY	ELEANOR L. BLAKE	2261 RT 206, BELLE MEAD 08502	908-359-8211 X 226
14. NORTH PLAINFIELD	BARBARA FLAHERTY	263 SOMERSET ST, NORTH PLAINFIELD 07060	908-769-2906
15. PEAPACK/GLADSTONE	EDWARD KERWIN	PO BOX 218, PEAPACK 07977	908-234-2254
16. RARITAN	GLENN STILES	22 FIRST ST, RARITAN 08869	908-231-1300 X 19
17. ROCKY HILL	GEORGE SOPKO	69 GROVE ST, SOMERVILLE 08876	908-722-5554
18. SOMERVILLE	FRANK J. BETTS	PO BOX 399, SOMERVILLE 08876	908-725-2300 x 1970
19. SOUTH BOUND BROOK	BARBARA FLAHERTY	12 MAIN ST, SOUTH BOUND BROOK 08880	732-356-0258 x 17
20. WARREN	EDWARD KERWIN	46 MOUNTAIN BLVD, WARREN 07059	908-753-8000 X 235
21. WATCHUNG	EDWARD KERWIN	10 MOUNTAIN BLVD, WATCHUNG 07069	908-756-3366

2009 SOMERSET COUNTY

COLLECTORS

DISTRICT	COLLECTORS	MAILING ADDRESS	TELEPHONE
01. BEDMINSTER	DEBBIE GIORDANO	ONE MILLER LANE, BEDMINSTER 07921	908-212-7022
02. BERNARDS	PEGGY WARREN	ONE COLLYER LN, BASKING RIDGE 07920	908-204-3077
03. BERNARDSVILLE	ANTONIETTA MARINO	166 MINE BROOK RD, BERNARDSVILLE, NJ 07924	908-766-3850 X 119
04. BOUND BROOK	RANDY BAHR	230 HAMILTON ST, BOUND BROOK 08805	732-356-0833 X 637
05. BRANCHBURG	DIANE WYNN	1077 RT 202, BRANCHBURG 08876	908-526-1300 X 121
06. BRIDGEWATER	DARROW MURDOCK	100 COMMONS WAY, BRIDGEWATER 08807	908-725-6300 X 5145
07. FAR HILLS	DEBBIE GIORDANO	PO BOX 477, FAR HILLS 07931	908-234-0611 X 14
08. FRANKLIN	CAROL LANGONE	475 DEMOTT LN, SOMERSET 08873	732-873-2500 X 331
09. GREEN BROOK	RAYMOND MURRAY	111 GREENBROOK RD, GREEN BROOK 08812	732-968-1023 X 6604
10. HILLSBOROUGH	NANCY HABERLE	379 SOUTH BRANCH RD, HILLSBOROUGH 08844	908-369-4313 X 115
11. MANVILLE	LISA GERICKONT	325 NORTH MAIN ST, MANVILLE 08835	908-725-9478 X 120
12. MILLSTONE	DONNA GRIFFITH	314 ROCK ROAD EAST, LAMBERTVILLE, NJ 08530	908-281-6893
13. MONTGOMERY	RANDY BAHR	2261 RT 206, BELLE MEAD 08502	908-359-8211 X 223
14. NORTH PLAINFIELD	NANCY L. NICHOLS	263 SOMERSET ST, NORTH PLAINFIELD 07060	908-769-2908
15. PEAPACK/GLADSTONE	MARY P. ROBINSON	PO BOX 218, PEAPACK 07977	908-234-2251
16. RARITAN	KAREN KNEAFSEY	22 FIRST ST, RARITAN 08869	908-231-1300 X 16
17. ROCKY HILL	DONNA GRIFFITH	314 ROCK ROAD EAST, LAMBERTVILLE, NJ 08530	609-924-7445
18. SOMERVILLE	JANET KELK	PO BOX 399, SOMERVILLE 08876	908-725-2300 X 1976
19. SOUTH BOUND BROOK	RANDY BAHR	12 MAIN ST, SOUTH BOUND BROOK 08880	732-356-0258 X 6
20. WARREN	LOREE SAUMS	46 MOUNTAIN BLVD, WARREN 07059	908-753-8000 X 232
21. WATCHUNG	CATHERINE PARK	10 MOUNTAIN BLVD, WATCHUNG 07069	908-756-8333

SPECIAL TAXING DISTRICTS			
	ASSESSED VALUATION	TOTAL LEVY	TAX RATE
<u>BRIDGEWATER TWP.</u>			
Fire District #1	2,049,588,700	432,197	0.022
Fire District #2	579,706,100	371,800	0.065
Fire District #3	5,127,557,548	824,350	0.017
Fire District #4	1,126,257,800	415,000	0.037
<u>FRANKLIN TWP.</u>			
Fire District #1	5,226,262,037	2,647,899	0.051
Fire District #2	2,390,419,840	1,739,212	0.073
Fire District #3	1,912,502,587	1,370,892	0.072
Fire District #4	61,831,371	29,035	0.047
<u>HILLSBOROUGH TWP.</u>			
Fire District #1	3,789,955,791	1,554,890	0.041
<u>MONTGOMERY TWP.</u>			
Fire District #1	1,907,868,131	700,250	0.037
Fire District #2	1,856,360,955	815,765	0.044

** amended

REGIONAL SCHOOL LEVIES	
DISTRICT	LEVY
<u>BRIDGEWATER - RARITAN REGIONAL</u>	
Bridgewater Twp.	103,448,998.27
Raritan Boro.	13,973,289.68
<u>SOMERSET HILLS REGIONAL</u>	
Bernardsville Boro.	21,211,050.73
Far Hills Boro.	1,584,083.49
Peapack/Gladstone Boro.	6,340,808.27
<u>WATCHUNG HILLS REGIONAL</u>	
Warren Twp.	15,726,144.70
Watchung Boro.	5,468,196.86

FISCAL YEAR BUDGETS	
<p>The following municipalities operate under a State Fiscal Year (July1 - June 30). Because of the change, the municipal tax levy shown in column 12CIIA reflects a tax levy used to calculate the municipal tax rate for the calendar year tax billing cycle. The final municipal budget amount to be raised by taxes is set in the adopted fiscal year budget. Shown below is the amount for the 2008 - 2009 fiscal year:</p>	
FRANKLIN TOWNSHIP	\$30,026,289.00

