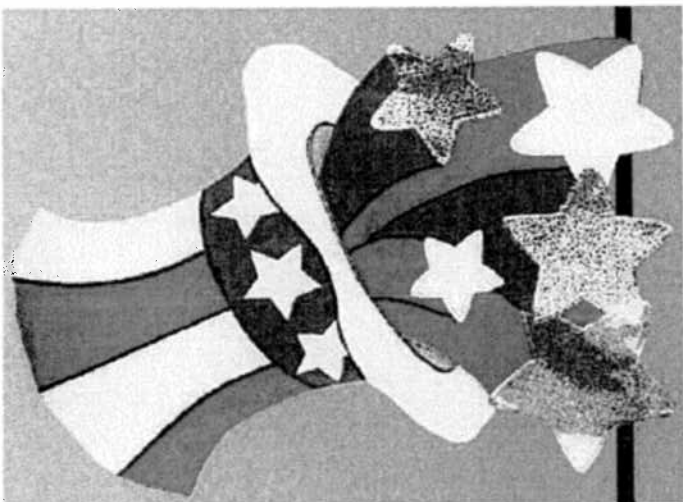


**Abstract of Ratables
SUSSEX COUNTY**



2009

**Carol Dennis
Tax Administrator**

**Jim Cerra, Esq., President
John Fierro, Vice President
Constance Flanagan, Commissioner**

2009 ABSTRACT OF RATABLES COUNTY OF SUSSEX

TAXING DISTRICT	1 TAXABLE VALUE		2 Total Taxable Value of Land and Improvements (Col. 1(a) + (b))	3 Total Taxable Value of Partial Exemptions and Abatements (Assessed Value)	4 Net Total Taxable Value of Land and Improvements (Col. 2 - 3)	5 Taxable Value of Machinery, Implements and Equipment of Telephone, Telegraph and Messenger System Companies (C. 13a, L. 1966)	6 Net Valuation Taxable (Col. 4 + 5)
	(a) Land	(b) Improvements (Includes partial Exemptions and Abatements)					
1 ANDOVER BORO	\$ 17,000,100	\$ 28,233,300	\$ 45,233,400	\$ -	\$ 45,233,400	\$ 344,541	\$ 45,577,941
2 ANDOVER TWP	\$ 228,162,670	\$ 391,823,699	\$ 619,986,369	\$ -	\$ 619,986,369	\$ 808,750	\$ 620,795,119
3 BRANCHVILLE BORO	\$ 55,757,950	\$ 98,649,700	\$ 154,407,650	\$ -	\$ 154,407,650	\$ 168,069	\$ 154,575,719
4 BYRAM TWP	\$ 470,340,400	\$ 641,750,900	\$ 1,112,091,300	\$ -	\$ 1,112,091,300	\$ 1,602,366	\$ 1,113,693,666
5 FRANKFORD TWP	\$ 480,729,700	\$ 470,763,300	\$ 951,493,000	\$ -	\$ 951,493,000	\$ 2,746,065	\$ 954,239,065
6 FRANKLIN BORO	\$ 70,415,600	\$ 172,502,200	\$ 242,917,800	\$ -	\$ 242,917,800	\$ 1,697,057	\$ 244,614,857
7 FREDON TWP	\$ 217,589,200	\$ 341,475,100	\$ 559,064,300	\$ -	\$ 559,064,300	\$ 746,917	\$ 559,811,217
8 GREEN TWP	\$ 215,308,402	\$ 337,161,900	\$ 552,470,302	\$ -	\$ 552,470,302	\$ 788,189	\$ 553,258,491
9 HAMBURG BORO	\$ 57,651,950	\$ 151,564,300	\$ 209,216,250	\$ -	\$ 209,216,250	\$ 221,848	\$ 209,438,098
10 HAMPTON TWP	\$ 116,936,900	\$ 272,122,800	\$ 389,059,700	\$ -	\$ 389,059,700	\$ 665,388	\$ 389,725,088
11 HARVOSTON TWP	\$ 212,198,700	\$ 511,578,000	\$ 723,776,700	\$ -	\$ 723,776,700	\$ 1,135,127	\$ 724,911,827
12 HOPATCONG BORO	\$ 1,164,163,200	\$ 883,881,300	\$ 2,048,044,500	\$ -	\$ 2,048,044,500	\$ 1,558,691	\$ 2,049,603,191
13 LAFAYETTE TWP	\$ 193,263,400	\$ 280,245,500	\$ 473,508,900	\$ -	\$ 473,508,900	\$ 909,083	\$ 474,417,983
14 MONTAGUE TWP	\$ 58,608,560	\$ 167,805,850	\$ 226,414,410	\$ -	\$ 226,414,410	\$ 545,181	\$ 226,959,591
15 TOWIN OF NEWTON	\$ 287,194,300	\$ 524,110,700	\$ 811,305,000	\$ -	\$ 811,305,000	\$ 9,794,954	\$ 821,099,954
16 OGDENSBURG BORO	\$ 95,529,500	\$ 146,718,800	\$ 242,248,300	\$ -	\$ 242,248,300	\$ 256,190	\$ 242,504,490
17 SANDYSTON TWP	\$ 129,855,400	\$ 142,106,200	\$ 271,961,600	\$ -	\$ 271,961,600	\$ 497,013	\$ 272,458,613
18 SPARTA TWP	\$ 917,491,000	\$ 1,525,455,000	\$ 2,442,944,000	\$ -	\$ 2,442,944,000	\$ 4,389,055	\$ 2,447,333,055
19 STANHOPE BORO	\$ 218,981,500	\$ 214,523,100	\$ 433,504,600	\$ -	\$ 433,504,600	\$ 498,534	\$ 434,003,134
20 STILLWATER TWP	\$ 91,597,600	\$ 158,176,700	\$ 249,774,300	\$ -	\$ 249,774,300	\$ 286,093	\$ 250,060,393
21 SUSSEX BORO	\$ 17,636,400	\$ 60,760,000	\$ 78,396,400	\$ -	\$ 78,396,400	\$ 1,341,249	\$ 79,737,649
22 VERNON TWP	\$ 1,411,455,400	\$ 1,391,012,300	\$ 2,802,467,700	\$ -	\$ 2,802,467,700	\$ 9,650,445	\$ 2,812,118,145
23 WALPACK TWP	\$ 694,000	\$ 1,637,700	\$ 2,331,700	\$ -	\$ 2,331,700	\$ 60,297	\$ 2,391,997
24 WANTAGE TWP	\$ 631,064,016	\$ 825,020,662	\$ 1,456,084,678	\$ -	\$ 1,456,084,678	\$ 2,298,850	\$ 1,458,383,528
TOTAL	\$ 7,359,625,848	\$ 9,739,077,011	\$ 17,098,702,859	\$ -	\$ 17,098,702,859	\$ 43,009,952	\$ 17,141,712,811

2009 ABSTRACT OF RATABLES COUNTY OF SUSSEX

7	8	9				10		11
		(a)	(b)	EQUALIZATION				
				(a)	(b)			
General Tax Rate to Apply per \$100 Valuation	County Equalization Table Average Ratio of Assessed to True Value of Real Property (R.S. 54:3-17 to R.S. 54:3-19)	True Value of Expirid "UEZ" (Urban Enterprise Zone) Abatements	True Value of Class II Railroad Property (C. 139, L. 1966)	Amounts Deducted Under R.S. 54:3-17 to 19	Amounts Added Under R.S. 54:3-17 to 19	Net Valuation on Which County Taxes are Apportioned (Col. 8-a-e+b-10a-10b)		
1	3.294	57.53		\$ -	\$ 34,084,371	\$ 79,662,312	1	
2	3.121	69.14		\$ -	\$ 279,748,966	\$ 900,544,085	2	
3	1.750	97.42		\$ -	\$ 6,040,606	\$ 160,616,325	3	
4	2.418	93.88		\$ -	\$ 73,968,533	\$ 1,187,662,199	4	
5	1.761	98.75		\$ -	\$ 15,510,347	\$ 969,749,412	5	
6	4.689	47.67		\$ -	\$ 269,845,661	\$ 514,460,518	6	
7	1.890	100.98		\$ (3,487,043)	\$ -	\$ 556,324,174	7	
8	2.236	95.62		\$ -	\$ 26,516,295	\$ 579,774,786	8	
9	3.918	54.47		\$ -	\$ 176,730,935	\$ 386,169,033	9	
10	3.715	49.30		\$ -	\$ 402,663,776	\$ 792,388,884	10	
11	3.327	51.60		\$ -	\$ 681,523,137	\$ 1,406,434,664	11	
12	1.873	106.38		\$ (121,744,612)	\$ -	\$ 1,927,858,579	12	
13	1.822	97.05		\$ -	\$ 16,812,753	\$ 491,230,736	13	
14	3.566	47.13		\$ -	\$ 254,752,139	\$ 481,711,730	14	
15	2.557	101.97		\$ (3,008,987)	\$ -	\$ 815,490,987	15	
16	2.387	98.64		\$ -	\$ 6,274,412	\$ 248,778,902	16	
17	1.826	89.63		\$ -	\$ 32,370,293	\$ 304,828,906	17	
18	3.124	65.02		\$ -	\$ 1,320,534,596	\$ 3,767,867,651	18	
19	2.392	98.62		\$ -	\$ 8,896,785	\$ 442,899,919	19	
20	4.419	41.87		\$ -	\$ 347,934,754	\$ 597,995,147	20	
21	4.010	53.73		\$ -	\$ 69,285,160	\$ 149,022,809	21	
22	2.407	85.06		\$ -	\$ 497,931,968	\$ 3,310,050,113	22	
23	0.552	95.42		\$ -	\$ 505,017	\$ 2,897,014	23	
24	1.973	94.44		\$ -	\$ 90,861,989	\$ 1,549,245,517	24	
				\$ (130,840,622)	\$ 4,612,792,493	\$ 21,623,664,682		
					\$ 4,481,951,871			

2009 ABSTRACT OF RATABLES COUNTY OF SUSSEX

12

APPORTIONMENT OF TAXES

Section A

I Total County Taxes Apportioned (Including Total Net Adjustments)	II Adjustments Resulting From				III Net County Taxes Apportioned (12AI + 12AII)	IV Municipal Budget State Aid (R.S. 52:27D-118.40)	V Net County Taxes Apportioned Less Municipal Budget State Aid (Col. 12AIII - 12AIV)		
	(a) County Equalization Table Appeals (R.S. 54:51A-4)		(b) Appeals and Corrected Errors (R.S. 54:4-48; R.S. 54:4-53)						
	DEDUCT OVERPAYMENT	ADD UNDERPAYMENT	DEDUCT OVERPAYMENT	ADD UNDERPAYMENT					
1	\$ 263,714.60			\$ -	\$ 263,714.60	\$ -	\$ 263,714.60	1	
2	\$ 2,981,166.54			\$ 20,285.29	\$ 2,960,881.25	\$ -	\$ 2,960,881.25	2	
3	\$ 531,705.25			\$ -	\$ 531,705.25	\$ -	\$ 531,705.25	3	
4	\$ 3,931,644.07			\$ 3,272.34	\$ 3,928,371.73	\$ -	\$ 3,928,371.73	4	
5	\$ 3,210,264.27			\$ -	\$ 3,210,264.27	\$ -	\$ 3,210,264.27	5	
6	\$ 1,703,073.19			\$ 875.09	\$ 1,702,198.10	\$ -	\$ 1,702,198.10	6	
7	\$ 1,841,658.88			\$ -	\$ 1,841,658.88	\$ -	\$ 1,841,658.88	7	
8	\$ 1,919,289.93			\$ -	\$ 1,919,289.93	\$ -	\$ 1,919,289.93	8	
9	\$ 1,278,376.28			\$ 2,212.00	\$ 1,276,164.28	\$ -	\$ 1,276,164.28	9	
10	\$ 2,623,128.85			\$ -	\$ 2,623,128.85	\$ -	\$ 2,623,128.85	10	
11	\$ 4,655,870.74			\$ 15.74	\$ 4,655,855.00	\$ -	\$ 4,655,855.00	11	
12	\$ 6,381,994.61			\$ 32,956.90	\$ 6,349,037.71	\$ -	\$ 6,349,037.71	12	
13	\$ 1,626,173.18			\$ -	\$ 1,626,249.79	\$ -	\$ 1,626,249.79	13	
14	\$ 1,594,661.40			\$ -	\$ 1,595,428.89	\$ -	\$ 1,595,428.89	14	
15	\$ 2,699,606.26			\$ 1,536.46	\$ 2,698,067.80	\$ -	\$ 2,698,067.80	15	
16	\$ 823,559.17			\$ -	\$ 823,559.17	\$ -	\$ 823,559.17	16	
17	\$ 1,009,107.44			\$ -	\$ 1,009,107.44	\$ -	\$ 1,009,107.44	17	
18	\$ 12,473,171.68			\$ 14,550.61	\$ 12,458,621.07	\$ -	\$ 12,458,621.07	18	
19	\$ 1,466,178.55			\$ -	\$ 1,466,178.55	\$ -	\$ 1,466,178.55	19	
20	\$ 1,979,606.72			\$ -	\$ 1,979,606.72	\$ -	\$ 1,979,606.72	20	
21	\$ 493,326.00			\$ -	\$ 493,326.00	\$ -	\$ 493,326.00	21	
22	\$ 10,957,609.75			\$ 432.49	\$ 10,958,042.24	\$ -	\$ 10,958,042.24	22	
23	\$ 9,590.29			\$ -	\$ 9,590.29	\$ (1,523.00)	\$ 8,067.29	23	
24	\$ 5,128,632.89			\$ 1,386.50	\$ 5,127,246.19	\$ -	\$ 5,127,246.19	24	
	\$ 71,583,110.34	\$ -	\$ -	\$ 77,092.93	\$ 1,276.59	\$ 71,507,294.00	\$ (1,523.00)	\$ 71,505,771.00	

2009 ABSTRACT OF RATABLES COUNTY OF SUSSEX

APPORTIONMENT OF TAXES									
Section B			Section C				Section D		
(a)	(b)	(c)	I			II		Total Tax Levy On Which Tax Rate is Computed (12A)+(B)+(C)+(D)+(E)+(F)+(G)+(H)	
			(a)	(b)	(c)	(a)	(b)		
County Library Taxes	Local Health Services Taxes (R.S. 26:3A2-19)	County Open Space Tax	As Required By District School Budget	Reg. Consol. & Joint School Budgets	Local School Budget	Local Municipal Budget	Municipal Open Space		
1	\$ 21,266.32	\$ 7,489.56	\$ 10,381.85	\$ -	\$ 940,777.15	\$ -	\$ 257,632.28	\$ -	\$ 1,501,261.76
2	\$ 238,633.35	\$ 83,923.30	\$ 115,420.52	\$ -	\$ 10,849,757.86	\$ -	\$ 5,060,437.00	\$ 62,079.00	\$ 19,371,132.28
3	\$ 42,877.48	\$ 15,100.57	\$ 20,932.03	\$ 1,185,187.00	\$ 909,145.65	\$ -	\$ -	\$ -	\$ 2,704,947.98
4	\$ 316,767.78	\$ 111,534.85	\$ 154,473.48	\$ 10,068,925.50	\$ 5,198,027.30	\$ -	\$ 7,032,925.00	\$ 111,369.00	\$ 26,922,394.64
5	\$ 258,880.33	\$ 91,172.35	\$ 126,380.85	\$ 6,615,415.00	\$ 4,629,880.17	\$ -	\$ 1,723,661.97	\$ 143,136.00	\$ 16,798,790.94
6	\$ 137,262.46	\$ 48,336.89	\$ 66,953.62	\$ 4,109,239.00	\$ 1,804,224.70	\$ -	\$ 3,599,886.00	\$ -	\$ 11,468,100.77
7	\$ 148,514.02	\$ 52,303.60	\$ 72,501.95	\$ 4,150,363.50	\$ 2,824,541.38	\$ -	\$ 1,429,631.00	\$ 55,981.12	\$ 10,575,495.45
8	\$ 154,774.30	\$ 54,508.34	\$ 75,558.11	\$ 7,604,038.00	\$ -	\$ -	\$ 2,395,433.19	\$ 165,978.00	\$ 12,369,579.87
9	\$ 102,900.50	\$ 36,231.17	\$ 50,089.78	\$ 3,566,929.00	\$ 1,466,085.47	\$ -	\$ 1,699,098.00	\$ 6,284.00	\$ 8,203,782.20
10	\$ 211,532.88	\$ 74,497.55	\$ 103,266.65	\$ 4,723,432.00	\$ 4,601,947.49	\$ -	\$ 2,098,830.29	\$ 38,973.00	\$ 14,475,608.71
11	\$ 375,454.75	\$ 132,227.41	\$ 183,289.43	\$ 8,724,023.00	\$ 4,203,997.39	\$ -	\$ 5,840,304.13	\$ -	\$ 24,115,151.11
12	\$ 511,808.02	\$ 181,250.32	\$ 247,688.20	\$ 20,416,538.00	\$ -	\$ -	\$ 10,659,215.56	\$ 10,248.02	\$ 38,375,785.83
13	\$ 131,143.76	\$ 46,186.33	\$ 64,026.99	\$ 3,933,912.50	\$ 2,149,768.40	\$ -	\$ 609,112.68	\$ 83,021.75	\$ 8,643,422.20
14	\$ 128,662.28	\$ 45,315.85	\$ 62,860.48	\$ 5,261,339.50	\$ -	\$ -	\$ 998,354.00	\$ -	\$ 8,091,961.00
15	\$ 217,565.82	\$ 76,615.81	\$ 106,111.33	\$ 11,034,622.00	\$ -	\$ -	\$ 6,657,564.00	\$ -	\$ 20,990,346.76
16	\$ 66,413.00	\$ 23,389.30	\$ 32,421.86	\$ 2,120,963.00	\$ 813,163.44	\$ -	\$ 1,908,611.73	\$ -	\$ 5,788,521.30
17	\$ 81,375.87	\$ 28,658.92	\$ 39,726.28	\$ -	\$ 3,292,104.91	\$ -	\$ 522,012.00	\$ -	\$ 4,972,985.42
18	\$ -	\$ 354,241.35	\$ 490,363.05	\$ 48,108,154.50	\$ -	\$ -	\$ 14,771,333.00	\$ 269,206.64	\$ 76,451,909.61
19	\$ 118,234.75	\$ 41,639.86	\$ 57,720.13	\$ 3,631,390.50	\$ 2,084,737.80	\$ -	\$ 2,979,035.10	\$ -	\$ 10,378,936.69
20	\$ 159,638.33	\$ 56,221.35	\$ 77,932.64	\$ 3,626,828.00	\$ 3,129,516.67	\$ -	\$ 2,006,167.00	\$ 12,503.00	\$ 11,048,413.71
21	\$ 39,782.52	\$ 14,010.59	\$ 19,421.13	\$ -	\$ 2,016,587.54	\$ -	\$ 614,080.00	\$ -	\$ 3,197,207.78
22	\$ 883,674.85	\$ 311,199.00	\$ 431,422.15	\$ 39,707,071.00	\$ -	\$ -	\$ 15,386,770.75	\$ -	\$ 67,678,179.99
23	\$ 773.37	\$ 272.37	\$ 377.55	\$ -	\$ 3,691.40	\$ -	\$ -	\$ -	\$ 13,181.98
24	\$ 413,461.26	\$ 145,608.36	\$ 201,756.14	\$ -	\$ 19,814,691.73	\$ -	\$ 2,989,833.00	\$ 72,919.00	\$ 28,765,515.68
	\$ 4,761,398.00	\$ 2,031,935.00	\$ 2,811,076.00	\$ 188,588,371.00	\$ 70,732,646.45	\$ -	\$ 91,439,917.68	\$ 1,031,698.53	\$ 432,902,813.66

2009 ABSTRACT OF RATABLES COUNTY OF SUSSEX

13

REAL PROPERTY EXEMPT FROM TAXATION

	(a) Public School Property	(b) Other School Property	(c) Public Property	(d) Church and Charitable Property	(e) Cemeteries and Graveyards	(f) Other Exemptions Not Included in Forgoing Classifications	(g) Total Amount of Real Property Exempt From Taxation (a+b+c+d+e+f)
1	\$ -	\$ -	\$ 638,500	\$ 2,012,800	\$ -	\$ 407,200	\$ 3,058,500
2	\$ 9,331,100	\$ -	\$ 31,976,400	\$ 14,597,500	\$ 18,400	\$ 4,160,700	\$ 60,084,100
3	\$ 1,106,076	\$ -	\$ 3,368,226	\$ 2,768,807	\$ -	\$ 708,300	\$ 7,951,409
4	\$ 11,107,500	\$ -	\$ 45,276,700	\$ 2,817,100	\$ -	\$ 8,402,800	\$ 67,604,100
5	\$ 10,204,400	\$ -	\$ 53,095,000	\$ 6,316,900	\$ 488,900	\$ 5,704,400	\$ 75,809,600
6	\$ 11,061,900	\$ 554,800	\$ 7,995,300	\$ 4,364,600	\$ 94,500	\$ 2,080,900	\$ 26,152,000
7	\$ 3,837,600	\$ 252,300	\$ 17,467,000	\$ 1,552,300	\$ 8,000	\$ 3,352,300	\$ 26,479,500
8	\$ 5,120,600	\$ 475,600	\$ 10,437,600	\$ 22,016,300	\$ 721,100	\$ 4,920,000	\$ 43,691,200
9	\$ 400,000	\$ -	\$ 3,140,900	\$ 546,000	\$ -	\$ 653,500	\$ 4,750,400
10	\$ 21,255,800	\$ -	\$ 21,072,350	\$ 5,327,200	\$ -	\$ 579,200	\$ 48,234,550
11	\$ 15,933,800	\$ -	\$ 34,177,500	\$ 5,310,800	\$ 581,700	\$ 2,072,300	\$ 58,076,100
12	\$ 33,828,000	\$ 326,700	\$ 51,013,700	\$ 8,944,900	\$ -	\$ 4,598,800	\$ 98,712,100
13	\$ 5,532,100	\$ -	\$ 16,559,700	\$ 7,795,300	\$ 6,500	\$ 7,412,400	\$ 37,306,000
14	\$ 1,671,600	\$ -	\$ 48,854,650	\$ 2,149,500	\$ 39,200	\$ 1,267,600	\$ 53,982,550
15	\$ 25,102,300	\$ 19,547,600	\$ 67,797,000	\$ 38,857,400	\$ 1,438,400	\$ 97,874,000	\$ 249,616,700
16	\$ 6,169,200	\$ -	\$ 8,941,700	\$ 2,088,300	\$ 147,500	\$ 3,483,200	\$ 20,829,900
17	\$ 1,606,700	\$ -	\$ 310,016,400	\$ 3,600,400	\$ 299,000	\$ 6,504,100	\$ 322,026,600
18	\$ 36,861,500	\$ 15,753,100	\$ 45,494,400	\$ 34,589,000	\$ 1,178,500	\$ 24,503,900	\$ 158,380,400
19	\$ 30,041,400	\$ -	\$ 8,972,400	\$ 5,584,300	\$ -	\$ 5,635,100	\$ 50,133,200
20	\$ 2,875,900	\$ -	\$ 18,861,000	\$ 5,769,100	\$ 24,000	\$ 1,418,500	\$ 28,948,500
21	\$ 4,893,700	\$ 1,872,700	\$ 2,922,200	\$ 9,582,400	\$ -	\$ 1,063,900	\$ 20,334,900
22	\$ 48,916,700	\$ -	\$ 126,140,300	\$ 16,579,100	\$ 266,600	\$ 11,561,700	\$ 203,464,400
23	\$ -	\$ -	\$ 30,498,250	\$ 17,700	\$ -	\$ -	\$ 30,515,950
24	\$ 32,834,800	\$ -	\$ 56,875,600	\$ 5,176,298	\$ 1,022,300	\$ 7,281,100	\$ 103,190,998
	\$ 319,692,676	\$ 37,782,800	\$ 1,021,592,776	\$ 208,364,005	\$ 6,334,600	\$ 205,565,900	\$ 1,799,332,757

2009

SPECIAL DISTRICT TAX

Township of Stillwater

Water District #1

Total Levy \$100,460.25

2009 Tax per user household – flat fee \$ 136.75

Amount approved by the Commissioners \$ 140.00
and voters during the adoption of the
annual budget and election of water
commissioners on 2/21/09 – per user household
(Transmission line upgrades)

363 x \$276.75 \$100,460.25

2009 ABSTRACT OF RATABLES COUNTY OF SUSSEX

BREAKDOWN OF GENERAL TAX RATE

	1	2	3	4	5	6	7	8	9	10
1 Taxing District	COUNTY TAX	LIBRARY TAX	HEALTH SERVICE TAX	COUNTY OPEN SPACE TAX	DISTRICT SCHOOL TAX	REGIONAL SCHOOL TAX	LOCAL SCHOOL TAX	MUNICIPAL PURPOSE TAX	MUNICIPAL OPEN SPACE TAX	GENERAL TAX RATE
1 ANDOVER BORO	0.579	0.047	0.017	0.022	-	2.064	-	0.565	-	3.294
2 ANDOVER TWP	0.477	0.039	0.014	0.019	-	1.748	-	0.815	0.009	3.121
3 BRANCHVILLE BORO	0.344	0.028	0.010	0.014	0.766	0.588	-	-	-	1.750
4 BYRAM TWP	0.353	0.029	0.011	0.014	0.905	0.466	-	0.631	0.009	2.418
5 FRANKFORD TWP	0.337	0.028	0.010	0.013	0.693	0.485	-	0.180	0.015	1.761
6 FRANKLIN BORO	0.696	0.057	0.020	0.028	1.680	0.737	-	1.471	-	4.689
7 FREDON TWP	0.329	0.027	0.010	0.013	0.742	0.504	-	0.255	0.010	1.890
8 GREEN TWP	0.347	0.028	0.010	0.014	1.375	-	-	0.432	0.030	2.236
9 HAMBURG BORO	0.610	0.050	0.018	0.023	1.703	0.700	-	0.811	0.003	3.918
10 HAMPTON TWP	0.674	0.055	0.020	0.027	1.211	1.180	-	0.538	0.010	3.715
11 HARDYSTON TWP	0.643	0.052	0.019	0.026	1.203	0.579	-	0.805	-	3.327
12 HOPATCONG BORO	0.310	0.025	0.009	0.013	0.996	-	-	0.520	-	1.873
13 LAFAYETTE TWP	0.343	0.028	0.010	0.014	0.829	0.453	-	0.128	0.017	1.822
14 MONTAGUE TWP	0.703	0.057	0.020	0.028	2.319	-	-	0.439	-	3.566
15 TOWN OF NEWTON	0.329	0.027	0.010	0.013	1.343	-	-	0.835	-	2.557
16 OGDENSBURG BORO	0.340	0.028	0.010	0.013	0.874	0.335	-	0.787	-	2.387
17 SANDYSTON TWP	0.371	0.030	0.011	0.015	-	1.203	-	0.191	-	1.826
18 SPARTA TWP	0.510	-	0.015	0.020	1.965	-	-	0.603	0.011	3.124
19 STANHOPE BORO	0.338	0.028	0.010	0.014	0.836	0.480	-	0.686	-	2.392
20 STILLWATER TWP	0.792	0.064	0.023	0.032	1.451	1.251	-	0.802	0.004	4.419
21 SUSSEX BORO	0.619	0.050	0.018	0.024	-	2.529	-	0.770	-	4.010
22 VERNON TWP	0.390	0.032	0.012	0.015	1.411	-	-	0.547	-	2.407
23 WALPACK TWP	0.338	0.033	0.012	0.015	-	0.154	-	-	-	0.552
24 WANTAGE TWP	0.352	0.029	0.010	0.014	-	1.359	-	0.205	0.004	1.973

A + R = True Market Value
(Assessment Ratio)

SUSSEX COUNTY TAX RATES FOR 2009

<u>MUNICIPALITY</u>	<u>2009 RATIO</u>	<u>2009 TAX RATE</u>	<u>2008 TAX RATE</u>	<u>DIFF.</u>
ANDOVER BORO	57.53	3.294	3.083	+211
ANDOVER TWP	69.14	3.121	3.002	+119
BRANCHVILLE BORO	97.43	1.750	1.760	-010
BYRAM TWP	93.88	2.418	4.899	-2,481
FRANKFORD TWP	98.75	1.761	1.696	+065
FRANKLIN BORO	47.67	4.689	4.634	+055
FREDON TWP	100.98	1.890	1.833	+057
GREEN TWP	95.62	2.236	2.194	+042
HAMBURG BORO	54.47	3.918	3.815	+103
HAMPTON TWP	49.30	3.715	3.639	+076
HARDYSTON TWP	51.60	3.327	3.289	+038
HOPATCONG BORO	106.38	1.873	1.769	+104
LAFAYETTE TWP	97.05	1.822	1.801	+021
MONTAGUE TWP	47.13	3.566	3.464	+102
TOWN OF NEWTON	101.97	2.557	2.426	+131
OGDENSBURG BORO	98.64	2.387	4.873	-2,486
SANDYSTON TWP	89.63	1.826	1.710	+116
SPARTA TWP	65.02	3.124	2.984	+140
STANHOPE BORO	98.62	2.392	2.359	+033
STILL WATER TWP	41.87	4.419	4.326	+093
SUSSEX BORO	53.73	4.010	4.085	-075
VERNON TWP	85.06	2.407	4.228	-1,821
WALLPACK TWP	95.42	.552	.760	-208
WANTAGE TWP	94.44	1.973	1.902	+071

@DENOTES REVALUED OR REASSESSED DISTRICT

CALENDAR YEAR REQUIREMENTS

ANDOVER REGIONAL SCHOOL DISTRICT

Andover Borough \$ 940,777.15
 Andover Township \$10,849,757.86
Total \$11,790,535.01

HIGH POINT REGIONAL SCHOOL DISTRICT

Branchville Borough \$ 909,145.65
 Frankford Township \$ 4,629,880.17
 Lagayette Township \$ 2,149,768.40
 Sussex Borough \$ 681,604.56
 Wantage Township \$ 7,073,406.23
Total \$15,443,805.01

KITTATINNY REGIONAL SCHOOL DISTRICT

Fredon Township \$ 2,824,541.38
 Hampton Township \$ 4,601,947.49
 Sandyston Township \$ 1,631,430.52
 Stillwater Township \$ 3,129,516.67
 Walpack Township \$ 3,691.40
Total \$12,191,127.46

BRANCHVILLE SCHOOL DISTRICT

Branchville School \$ 1,185,187.00
 Branchville Mun. Budget \$ 0.00
 School Tax Levy \$ 1,185,187.00

LENAPE VALLEY REGIONAL SCHOOL DISTRICT

Byram Township \$ 5,198,027.30
 Stanhope Borough \$ 2,084,737.80
Sub-Total \$ 7,282,765.10

Netcong Borough (Morris Co.) \$ 1,557,113.90
Total \$ 8,839,879.00

SANDYSTON-WALPACK CONSOLIDATED SCHOOL DISTRICT

Sandyston Township \$ 1,660,674.39
 Walpack Township \$ 16,152.12
Total \$ 1,676,826.51

SUSSEX-WANTAGE REGIONAL SCHOOL DISTRICT

Sussex Borough \$ 1,334,982.98
 Wantage Township \$12,741,285.50
Total \$14,076,268.48

WALIKILL VALLEY REGIONAL SCHOOL DISTRICT

Franklin Borough \$ 1,804,224.70
 Hamburg Borough \$ 1,466,085.47
 Hardyston Township \$ 4,203,997.39
 Ogdensburg Borough \$ 813,163.44
Total \$ 8,287,471.00


**Adjusted pursuant to Statute RS 40:48-17.1 & 17.3


**2009 ABSTRACT OF RATABLES COUNTY OF SUSSEX
CERTIFICATION**


TOTAL AMOUNT OF MISCELLANEOUS REVENUES (INCLUDING SURPLUS REVENUES APPROPRIATED) FOR THE SUPPORT OF THE COUNTY BUDGET	\$36,160,621.89
RATE PER \$100 TO BE APPLIED TO COL. 11 FOR APPORTIONMENT OF COUNTY TAXES	0.33104060
NET COUNTY TAXES APPORTIONED (12.A.II)	71,507,294.00
* ADJUSTMENTS (NET TOTAL - 12.A.II)	75,816.34
TOTAL COUNTY TAXES APPORTIONED (INCLUDING ADJUSTMENTS - TOTAL 12.A.I)	71,583,110.34
* - NET OVERPAYMENTS ARE ADDED TO THE NET TAXES APPORTIONED NET UNDERPAYMENTS ARE DEDUCTED FROM THE NET TAXES APPORTIONED	
RATE PER \$100 TO BE APPLIED TO COL. 11 FOR APPORTIONMENT OF LIBRARY TAXES	0.026695559
RATE PER \$100 TO BE APPLIED TO COL. 11 FOR APPORTIONMENT OF HEALTH SERVICE	0.00940164
RATE PER \$100 TO BE APPLIED TO COL. 11 FOR APPORTIONMENT OF CTY OPEN SPACE TAXES	0.01303232

ATTEST: 
Carol Dennis, Tax Administrator


SUSSEX COUNTY BOARD OF TAXATION


Jim Cerra, Esq., President


John Fierro, Vice President


Constance Flanagan, Commissioner

I hereby certify this to be a true copy of the Abstract of Ratables and Exemptions for the County of SUSSEX, State of New Jersey for the year 2009 filed with me by the SUSSEX County Board of Taxation


Bernard Re, County Treasurer

SUSSEX COUNTY TAX ASSESSORS

ANDOVER BOROUGH Joe Ferraris	PO Box 8 Andover, NJ 07821	LAFAYETTE TOWNSHIP Maureen Kaman	33 Morris Farm Rd. Lafayette, NJ 07848
ANDOVER TOWNSHIP Jack Marchione	134 Newton-Sparta Rd. Newton, NJ 07860	MONTAGUE TOWNSHIP Melissa Rockwell	277 Clove Rd. Montague, NJ 07827
BRANCHVILLE BOROUGH Kathy Kieb	PO Box 840 Branchville, NJ 07826	TOWN OF NEWTON Scott Holzhauser	39 Trinity St. Newton, NJ 07860
BYRAM TOWNSHIP Penny Holenstein	10 Mansfield Dr. Stanhope, NJ 07874	OGDENSBURG BOROUGH Kathy Kieb	14 Highland Ave. Ogdensburg, NJ 07439
FRANKFORD TOWNSHIP John Dykssen	151 Rt. 206 South Augusta, NJ 07822	SANDYSTON TOWNSHIP Bob Pastor	133 Rt. 645 Branchville, NJ 07826
FRANKLIN BOROUGH Scott Holzhauser	46 Main St. Franklin, NJ 07416	SPARTA TOWNSHIP Joe Ferraris	65 Main St. Sparta, NJ 07871
FREDON TOWNSHIP Kathy Kieb	443 Rt. 94 Newton, NJ 07860	STANHOPE BOROUGH Maureen Kaman	77 Main St. Stanhope, NJ 07874
GREEN TOWNSHIP Penny Holenstein	PO Box 65 Tranquility, NJ 07879	STILLWATER TOWNSHIP Penny Holenstein	964 Stillwater Rd. Newton, NJ 07860
HAMBURG BOROUGH John Dykssen	16 Wallkill Ave. Hamburg, NJ 07419	SUSSEX BOROUGH Melissa Rockwell	2 Main St. Sussex, NJ 07461
HAMPTON TOWNSHIP John Dykssen	1 Ramsey Way Newton, NJ 07860	VERNON TOWNSHIP Lynne Schweighardt	PO Box 340 Vernon, NJ 07462
HARDYSTON TOWNSHIP Scott Holzhauser	149 Wheatstown Rd., Ste. A Hardyston, NJ 07419	WALPACK TOWNSHIP John Dykssen	151 Rt. 206 South Augusta, NJ 07822
HOPATCONG BOROUGH Therese Depiremo	111 River Styx Rd. Hopatcong, NJ 07843	WANTAGE TOWNSHIP Melissa Rockwell	888 Rt. 23 Wantage, NJ 07461