

**2014**  
**ABSTRACT OF RATABLES**  
**WARREN COUNTY**

**WARREN COUNTY BOARD OF TAXATION**

**Melissa Pritchett,**  
**County Tax Administrator**

**Jane Santini, President**  
**Darryl Malcolm, Commissioner**  
**Robert Moore, Commissioner**  
**William Watras, Commissioner**

**2014 ABSTRACT OF RATABLES FOR THE COUNTY OF WARREN**

| TAXING DISTRICTS     | 1             |   | 2   | 3   | 4   | 5  | 6                                    |
|----------------------|---------------|---|---|---|---|--|--------------------------------------|
|                      | TAXABLE VALUE |   | TAXABLE VALUE<br>OF LAND AND<br>IMPROVEMENTS<br>(COL 1A+1B) | TOTAL<br>TAXABLE VALUE<br>OF PARTIAL<br>EXEMPTIONS &<br>ABATEMENTS<br>(ASSESSED VAL.) | NET TAXABLE<br>VALUE OF LAND<br>& IMPROVEMENTS<br>(COL 2-3) | TAXABLE<br>VALUE<br>COMMUNICATION<br>EQUIPMENT | NET<br>TAXABLE<br>VALUE<br>(COL 4+5) |
|                      | (A)<br>LAND   | (B)<br>IMPROVEMENTS<br>(INCLUDES PARTIAL<br>EXEMPTIONS &<br>ABATEMENTS) |   |   |   |  |                                      |
| 01:ALLAMUCHY TWP     | 175,198,900   | 360,588,600   | 535,787,500   | 0   | 535,787,500   | 906,575  | 536,694,075                          |
| 02:ALPHA BORO        | 77,661,284    | 134,959,400   | 212,620,684   | 0   | 212,620,684   | 259,271  | 212,879,955                          |
| 03:BELVIDERE TOWN    | 38,609,850    | 90,005,199  | 128,615,049   | 0   | 128,615,049   | 526,397  | 129,141,446                          |
| 04:BLAIRSTOWN TWP    | 245,139,500   | 469,580,000   | 714,719,500   | 0   | 714,719,500   | 2,110,985                                      | 716,830,485                          |
| 05:FRANKLIN TWP      | 126,318,795   | 286,875,900   | 413,194,695   | 0   | 413,194,695   | 692,328  | 413,887,023                          |
| 06:FRELINGHUYSEN TWP | 85,969,200    | 206,043,078   | 292,012,278   | 0   | 292,012,278   | 596,851  | 292,609,129                          |
| 07:GREENWICH TWP     | 122,121,300   | 471,500,090   | 593,621,390   | 0   | 593,621,390   | 1,302,215                                      | 594,923,605                          |
| 08:HACKETTSTOWN TOWN | 389,813,800   | 653,557,770   | 1,043,371,570   | 15,200  | 1,043,356,370   | 3,256,338                                      | 1,046,612,708                        |
| 09:HARDWICK TWP      | 45,631,000    | 112,158,150   | 157,789,150   | 0   | 157,789,150   | 490,049  | 158,279,199                          |
| 10:HARMONY TWP       | 87,863,000    | 389,778,000   | 477,641,000   | 0   | 477,641,000   | 523,287  | 478,164,287                          |
| 11:HOPE TWP          | 110,142,200   | 147,378,800   | 257,521,000   | 0   | 257,521,000   | 1,041,814                                      | 258,562,814                          |
| 12:INDEPENDENCE TWP  | 149,264,700   | 351,309,500   | 500,574,200   | 0   | 500,574,200   | 406,852  | 500,981,052                          |
| 13:KNOWLTON TWP      | 74,122,140    | 184,660,200   | 258,782,340   | 0   | 258,782,340   | 780,072  | 259,562,412                          |
| 14:LIBERTY TWP       | 93,668,200    | 175,760,600   | 269,428,800   | 0   | 269,428,800   | 0  | 269,428,800                          |
| 15:LOPATCONG TWP     | 307,369,074   | 557,744,839   | 865,113,913   | 0   | 865,113,913   | 929,832  | 866,043,745                          |
| 16:MANSFIELD TWP     | 229,771,900   | 434,438,600   | 664,210,500   | 0   | 664,210,500   | 1,017,159                                      | 665,227,659                          |
| 17:OXFORD TWP        | 81,079,200    | 124,658,700   | 205,737,900   | 0   | 205,737,900   | 0  | 205,737,900                          |
| 19:PHILLIPSBURG TOWN | 187,212,620   | 534,886,400   | 722,099,020   | 11,292,700  | 710,806,320   | 2,574,284                                      | 713,380,604                          |
| 20:POHATCONG TWP     | 129,414,250   | 218,475,000   | 347,889,250   | 0   | 347,889,250   | 720,533  | 348,609,783                          |
| 21:WASHINGTON BORO   | 105,017,700   | 266,212,060   | 371,229,760   | 546,700   | 370,683,060   | 1,807,822                                      | 372,490,882                          |
| 22:WASHINGTON TWP    | 206,979,500   | 470,900,301   | 677,879,801   | 0   | 677,879,801   | 984,686  | 678,864,487                          |
| 23:WHITE TWP         | 219,828,198   | 349,333,400   | 569,161,598   | 0   | 569,161,598   | 1,949,347                                      | 571,110,945                          |
| WARREN               | 3,288,196,311 | 6,990,804,587   | 10,279,000,898  | 11,854,600  | 10,267,146,298  | 22,876,697                                     | 10,290,022,995                       |

**2014 ABSTRACT OF RATABLES FOR THE COUNTY OF WARREN**

| TAXING DISTRICTS     | 7                                   | 8                                    | 9                                  |                              | 10                         |                         | 11  |
|----------------------|-------------------------------------|--------------------------------------|------------------------------------|------------------------------|----------------------------|-------------------------|---|
|                      | GENERAL<br>TAX RATE<br>PER<br>\$100 | COUNTY<br>EQUALI-<br>ZATION<br>RATIO | TRUE VALUE                         |                              | EQUALIZATION               |                         | NET VALUATION<br>FOR COUNTY TAX<br>APPORTIONMENT<br>(COL 6-9A+9B<br>-10A+10B) |
|                      |                                     |                                      | (A)<br>UEZ<br>ABATEMENT<br>EXPIRED | (B)<br>CLASS II<br>RAILROADS | (A)<br>AMOUNTS<br>DEDUCTED | (B)<br>AMOUNTS<br>ADDED |   |
| 01:ALLAMUCHY TWP     | 2.749                               | 93.21%                               | 0                                  | 0                            |                            | 40,616,409              | 577,310,484   |
| 02:ALPHA BORO        | 3.031                               | 102.70%                              | 0                                  | 0                            | 4,510,557                  |                         | 208,369,398   |
| 03:BELVIDERE TOWN    | 5.421                               | 71.36%                               | 0                                  | 0                            |                            | 54,479,742              | 183,621,188   |
| 04:BLAIRSTOWN TWP    | 2.232                               | 100.81%                              | 0                                  | 0                            | 4,218,201                  |                         | 712,612,284   |
| 05:FRANKLIN TWP      | 2.859                               | 108.53%                              | 0                                  | 0                            | 30,186,478                 |                         | 383,700,545   |
| 06:FRELINGHUYSEN TWP | 2.388                               | 99.52%                               | 0                                  | 0                            |                            | 2,935,199               | 295,544,328   |
| 07:GREENWICH TWP     | 3.166                               | 90.02%                               | 0                                  | 0                            |                            | 67,084,722              | 662,008,327   |
| 08:HACKETTSTOWN TOWN | 2.703                               | 111.19%                              | 0                                  | 0                            | 97,457,127                 |                         | 949,155,581   |
| 09:HARDWICK TWP      | 2.969                               | 85.07%                               | 0                                  | 0                            |                            | 28,082,100              | 186,361,299   |
| 10:HARMONY TWP       | 2.426                               | 92.23%                               | 0                                  | 0                            |                            | 43,170,938              | 521,335,225   |
| 11:HOPE TWP          | 2.391                               | 113.23%                              | 0                                  | 0                            | 29,288,704                 |                         | 229,274,110   |
| 12:INDEPENDENCE TWP  | 3.027                               | 93.48%                               | 0                                  | 0                            |                            | 36,086,931              | 537,067,983   |
| 13:KNOWLTON TWP      | 3.188                               | 84.94%                               | 0                                  | 0                            |                            | 47,276,636              | 306,839,048   |
| 14:LIBERTY TWP       | 2.927                               | 101.73%                              | 0                                  | 0                            | 4,129,587                  |                         | 265,299,213   |
| 15:LOPATCONG TWP     | 2.760                               | 102.89%                              | 0                                  | 0                            | 21,440,146                 |                         | 844,603,599   |
| 16:MANSFIELD TWP     | 3.051                               | 97.36%                               | 0                                  | 0                            |                            | 19,748,713              | 684,976,372   |
| 17:OXFORD TWP        | 2.911                               | 110.20%                              | 0                                  | 0                            | 17,795,671                 |                         | 187,942,229   |
| 19:PHILLIPSBURG TOWN | 3.746                               | 92.75%                               | 0                                  | 0                            |                            | 72,298,158              | 785,678,762   |
| 20:POHATCONG TWP     | 3.669                               | 95.13%                               | 0                                  | 0                            |                            | 19,467,283              | 368,077,066   |
| 21:WASHINGTON BORO   | 4.696                               | 80.85%                               | 0                                  | 0                            |                            | 91,149,017              | 463,639,899   |
| 22:WASHINGTON TWP    | 3.413                               | 91.87%                               | 0                                  | 0                            |                            | 62,265,532              | 741,130,019   |
| 23:WHITE TWP         | 2.077                               | 107.04%                              | 0                                  | 0                            | 34,112,446                 |                         | 536,998,499   |
| WARREN               |                                     | %                                    | 0                                  | 0                            | 243,138,917                | 584,661,380             | 10,631,545,458  |

**2014 ABSTRACT OF RATABLES FOR THE COUNTY OF WARREN**

| TAXING DISTRICT      | SECTION 12 - A                 |                             |                |                           |     |                              |                            |  |
|----------------------|--------------------------------|-----------------------------|----------------|---------------------------|-----|------------------------------|----------------------------|--|
|                      | (i)                            | (ii)                        |                |                           |     | (iii)                        | (iv)                       | (v)  |
|                      | TOTAL COUNTY TAXES APPORTIONED | ADJUSTMENTS RESULTING FROM: |                |                           |     | NET COUNTY TAXES APPORTIONED | MUNICIPAL BUDGET STATE AID | NET COUNTY TAXES APPORTIONED LESS STATE AID (COL. 12 AIII-12AIV-COUNTY BPP ADJUSTMENT) |
|                      |                                | (A) EQUAL TABLE APPEALS     |                | (B) APPEALS & CORRECTIONS |     |                              |                            |  |
| DEDUCT OVERPAY       |                                | ADD UNDERPAY                | DEDUCT OVERPAY | ADD UNDERPAY              |     |                              |                            |  |
| 01:ALLAMUCHY TWP     | 3,887,903.00                   | .00                         | .00            | 7,457.96                  | .00 | 3,880,445.04                 | .00                        | 3,880,445.04   |
| 02:ALPHA BORO        | 1,403,265.71                   | .00                         | .00            | 3,063.67                  | .00 | 1,400,202.04                 | .00                        | 1,400,202.04   |
| 03:BELVIDERE TOWN    | 1,236,598.65                   | .00                         | .00            | 1,301.52                  | .00 | 1,235,297.13                 | .00                        | 1,235,297.13   |
| 04:BLAIRSTOWN TWP    | 4,799,094.27                   | .00                         | .00            | 8,312.31                  | .00 | 4,790,781.96                 | .00                        | 4,790,781.96   |
| 05:FRANKLIN TWP      | 2,584,035.00                   | .00                         | .00            | 2,278.68                  | .00 | 2,581,756.32                 | .00                        | 2,581,756.32   |
| 06:FRELINGHUYSEN TWP | 1,990,346.11                   | .00                         | .00            | 3,574.43                  | .00 | 1,986,771.68                 | .00                        | 1,986,771.68   |
| 07:GREENWICH TWP     | 4,458,301.43                   | .00                         | .00            | 1,048.38                  | .00 | 4,457,253.05                 | .00                        | 4,457,253.05   |
| 08:HACKETTSTOWN TOWN | 6,392,097.37                   | .00                         | .00            | 49,278.25                 | .00 | 6,342,819.12                 | .00                        | 6,342,819.12   |
| 09:HARDWICK TWP      | 1,255,051.96                   | .00                         | .00            | 5,197.20                  | .00 | 1,249,854.76                 | .00                        | 1,249,854.76   |
| 10:HARMONY TWP       | 3,510,937.08                   | .00                         | .00            | 3,091.00                  | .00 | 3,507,846.08                 | .00                        | 3,507,846.08   |
| 11:HOPE TWP          | 1,544,048.69                   | .00                         | .00            | 12,984.05                 | .00 | 1,531,064.64                 | .00                        | 1,531,064.64   |
| 12:INDEPENDENCE TWP  | 3,616,889.49                   | .00                         | .00            | 440.72                    | .00 | 3,616,448.77                 | .00                        | 3,616,448.77   |
| 13:KNOWLTON TWP      | 2,066,410.51                   | .00                         | .00            | 1,526.95                  | .00 | 2,064,883.56                 | .00                        | 2,064,883.56   |
| 14:LIBERTY TWP       | 1,786,660.10                   | .00                         | .00            | 1,044.13                  | .00 | 1,785,615.97                 | .00                        | 1,785,615.97   |
| 15:LOPATCONG TWP     | 5,687,991.05                   | .00                         | .00            | 116,835.91                | .00 | 5,571,155.14                 | .00                        | 5,571,155.14   |
| 16:MANSFIELD TWP     | 4,612,979.95                   | .00                         | .00            | 67,201.73                 | .00 | 4,545,778.22                 | .00                        | 4,545,778.22   |
| 17:OXFORD TWP        | 1,265,698.75                   | .00                         | .00            | 11,231.45                 | .00 | 1,254,467.30                 | .00                        | 1,254,467.30   |
| 19:PHILLIPSBURG TOWN | 5,291,161.17                   | .00                         | .00            | 6,304.80                  | .00 | 5,284,856.37                 | .00                        | 5,284,856.37   |
| 20:POHATCONG TWP     | 2,478,818.53                   | .00                         | .00            | 1,763.66                  | .00 | 2,477,054.87                 | .00                        | 2,477,054.87   |
| 21:WASHINGTON BORO   | 3,122,387.35                   | .00                         | .00            | 11,441.18                 | .00 | 3,110,946.17                 | .00                        | 3,110,946.17   |
| 22:WASHINGTON TWP    | 4,991,147.23                   | .00                         | .00            | 3,337.99                  | .00 | 4,987,809.24                 | .00                        | 4,987,809.24   |
| 23:WHITE TWP         | 3,616,421.56                   | .00                         | .00            | 26,534.99                 | .00 | 3,589,886.57                 | .00                        | 3,589,886.57   |
| WARREN               | 71,598,244.96                  | .00                         | .00            | 345,250.96                | .00 | 71,252,994.00                | .00                        | 71,252,994.00  |

**2014 ABSTRACT OF RATABLES FOR THE COUNTY OF WARREN**

| TAXING DISTRICTS     | SECTION 12 - B                            |  |  | SECTION 12 - C                                  |  |  |
|----------------------|---|--|--|---|--|--|
|                      | (A)                                       | (B)  | (C)  | LOCAL TAXES TO BE RAISED FOR:                   |  |  |
|                      | COUNTY<br>LIBRARY<br>TAXES<br>APPORTIONED | COUNTY<br>HEALTH SERVICE<br>TAXES<br>APPORTIONED | COUNTY<br>OPEN SPACE<br>TAXES<br>APPORTIONED | (i) DISTRICT SCHOOL PURPOSES                    |  |  |
|                      |   |  |  | (A)<br>DISTRICT<br>SCHOOL<br>(adjusted for BPP) | (B)<br>REG., CONSOL.<br>& JOINT SCHOOL<br>(adjusted for BPP) | (C)<br>LOCAL<br>SCHOOL<br>(adjusted for BPP) |
| 01:ALLAMUCHY TWP     | 308,190.39                                | .00  | 259,789.72                                   | 8,191,735.00                                    | .00  | .00  |
| 02:ALPHA BORO        | .00                                       | .00  | 93,766.23                                    | 3,048,877.00                                    | .00  | .00  |
| 03:BELVIDERE TOWN    | .00                                       | .00  | 82,629.53                                    | 3,554,307.00                                    | .00  | .00  |
| 04:BLAIRSTOWN TWP    | 380,419.66                                | .00  | 320,675.53                                   | 5,316,692.00                                    | 5,042,611.00   | .00  |
| 05:FRANKLIN TWP      | 204,834.01                                | .00  | 172,665.25                                   | 3,962,960.00                                    | 3,872,361.00   | .00  |
| 06:FRELINGHUYSEN TWP | 157,772.85                                | .00  | 132,994.95                                   | 1,882,520.00                                    | 2,163,687.00   | .00  |
| 07:GREENWICH TWP     | 353,405.33                                | .00  | 297,903.75                                   | 10,853,213.00                                   | .00  | .00  |
| 08:HACKETTSTOWN TOWN | .00                                       | .00  | 427,120.01                                   | 15,106,129.00                                   | .00  | .00  |
| 09:HARDWICK TWP      | 99,486.78                                 | .00  | 83,862.58                                    | 1,301,308.00                                    | 1,442,248.00   | .00  |
| 10:HARMONY TWP       | 278,308.66                                | .00  | 234,600.85                                   | 6,078,717.00                                    | .00  | .00  |
| 11:HOPE TWP          | 122,395.28                                | .00  | 103,173.35                                   | 3,732,509.00                                    | .00  | .00  |
| 12:INDEPENDENCE TWP  | 286,707.41                                | .00  | 241,680.59                                   | .00   | 8,520,575.00   | .00  |
| 13:KNOWLTON TWP      | 163,802.41                                | .00  | 138,077.57                                   | 2,686,000.00                                    | 2,107,028.00   | .00  |
| 14:LIBERTY TWP       | 141,626.85                                | .00  | 119,384.65                                   | .00   | 4,934,695.00   | .00  |
| 15:LOPATCONG TWP     | 450,881.67                                | .00  | 380,071.62                                   | 13,086,852.00                                   | .00  | .00  |
| 16:MANSFIELD TWP     | 365,666.55                                | .00  | 308,239.37                                   | 5,270,238.00                                    | 5,760,359.00   | .00  |
| 17:OXFORD TWP        | 100,330.74                                | .00  | 84,574.00                                    | 3,802,108.00                                    | .00  | .00  |
| 19:PHILLIPSBURG TOWN | .00                                       | .00  | 353,555.44                                   | 10,150,345.00                                   | .00  | .00  |
| 20:POHATCONG TWP     | 196,493.60                                | .00  | 165,634.68                                   | 6,034,296.00                                    | .00  | .00  |
| 21:WASHINGTON BORO   | .00                                       | .00  | 208,637.95                                   | 4,569,906.00                                    | 4,181,857.00   | .00  |
| 22:WASHINGTON TWP    | 395,643.52                                | .00  | 333,508.51                                   | 5,732,086.00                                    | 7,665,892.00   | .00  |
| 23:WHITE TWP         | 286,670.29                                | .00  | 241,649.51                                   | 7,067,893.00                                    | .00  | .00  |
| WARREN               | 4,292,636.00                              | .00  | 4,784,195.64                                 | 121,428,691.00                                  | 45,691,313.00  | .00  |

**2014 ABSTRACT OF RATABLES FOR THE COUNTY OF WARREN**

| TAXING DISTRICTS     | SECTION 12 - C                                |                                    |                                 | SECTION 12 - D                           |
|----------------------|---|------------------------------------|---------------------------------|--|
|                      | LOCAL TAXES TO BE RAISED FOR:                 |                                    |                                 | TOTAL LEVY ON WHICH TAX RATE IS COMPUTED |
|                      | (ii) LOCAL MUNICIPAL PURPOSES                 |                                    |                                 |  |
|                      | (A)<br>MUNICIPAL BUDGET<br>(adjusted for BPP) | (B)<br>MUNICIPAL OPEN SPACE BUDGET | (C)<br>MUNICIPAL LIBRARY BUDGET |  |
| 01:ALLAMUCHY TWP     | 2,002,909.65                                  | 107,338.82                         | .00                             | 14,750,408.62                            |
| 02:ALPHA BORO        | 1,754,187.12                                  | 85,052.10                          | 69,016.88                       | 6,451,101.37                             |
| 03:BELVIDERE TOWN    | 2,067,621.31                                  | .00                                | 60,483.65                       | 7,000,338.62                             |
| 04:BLAIRSTOWN TWP    | .00   | 143,661.00                         | .00                             | 15,994,841.15                            |
| 05:FRANKLIN TWP      | 871,953.00                                    | 165,555.00                         | .00                             | 11,832,084.58                            |
| 06:FRELINGHUYSEN TWP | 604,207.00                                    | 58,751.00                          | .00                             | 6,986,704.48                             |
| 07:GREENWICH TWP     | 2,631,977.65                                  | 237,969.44                         | .00                             | 18,831,722.22                            |
| 08:HACKETTSTOWN TOWN | 6,089,058.97                                  | .00                                | 318,634.31                      | 28,283,761.41                            |
| 09:HARDWICK TWP      | 474,563.00                                    | 47,310.00                          | .00                             | 4,698,633.12                             |
| 10:HARMONY TWP       | 1,261,666.00                                  | 239,085.00                         | .00                             | 11,600,223.59                            |
| 11:HOPE TWP          | 639,203.00                                    | 51,557.00                          | .00                             | 6,179,902.27                             |
| 12:INDEPENDENCE TWP  | 2,497,222.00                                  | .00                                | .00                             | 15,162,633.77                            |
| 13:KNOWLTON TWP      | 1,061,584.00                                  | 51,827.00                          | .00                             | 8,273,202.54                             |
| 14:LIBERTY TWP       | 849,816.00                                    | 53,886.00                          | .00                             | 7,885,024.47                             |
| 15:LOPATCONG TWP     | 4,151,546.88                                  | 259,813.00                         | .00                             | 23,900,320.31                            |
| 16:MANSFIELD TWP     | 3,908,612.00                                  | 132,842.10                         | .00                             | 20,291,735.24                            |
| 17:OXFORD TWP        | 746,659.00                                    | .00                                | .00                             | 5,988,139.04                             |
| 19:PHILLIPSBURG TOWN | 10,658,169.60                                 | .00                                | 274,696.36                      | 26,721,622.77                            |
| 20:POHATCONG TWP     | 3,740,812.00                                  | 174,305.00                         | .00                             | 12,788,596.15                            |
| 21:WASHINGTON BORO   | 5,265,457.46                                  | .00                                | 152,764.80                      | 17,489,569.38                            |
| 22:WASHINGTON TWP    | 3,918,569.63                                  | 135,772.90                         | .00                             | 23,169,281.80                            |
| 23:WHITE TWP         | 561,340.94                                    | 114,222.19                         | .00                             | 11,861,662.50                            |
| WARREN               | 55,757,136.21                                 | 2,058,947.55                       | 875,596.00                      | 306,141,509.40                           |

2014 ABSTRACT OF RATABLES FOR THE COUNTY OF WARREN

| TAXING DISTRICTS     | SECTION 13                         |                        |                           |                                    |  |                         |  |
|----------------------|------------------------------------|------------------------|---------------------------|------------------------------------|--|-------------------------|--|
|                      | REAL PROPERTY EXEMPT FROM TAXATION |                        |                           |                                    |  |                         |  |
|                      | (A)<br>PUBLIC<br>SCHOOL            | (B)<br>OTHER<br>SCHOOL | (C)<br>PUBLIC<br>PROPERTY | (D)<br>CHURCH<br>AND<br>CHARITABLE | (E)<br>CEMETERIES<br>AND<br>GRAVEYARDS | (F)<br>OTHER<br>EXEMPTS | (G)<br>TOTAL AMOUNT<br>OF EXEMPTS<br>(13A+B+C+D+E+F) |
| 01:ALLAMUCHY TWP     | 8,395,754                          | 0                      | 6,358,122                 | 1,507,189                          | 25,100                                 | 38,212,643              | 54,498,808   |
| 02:ALPHA BORO        | 1,260,200                          | 0                      | 10,130,400                | 4,094,400                          | 1,059,700                              | 1,238,000               | 17,782,700   |
| 03:BELVIDERE TOWN    | 13,751,700                         | 167,400                | 16,466,700                | 5,177,200                          | 401,900                                | 2,154,700               | 38,119,600   |
| 04:BLAIRSTOWN TWP    | 25,067,309                         | 33,943,600             | 17,125,929                | 12,900,114                         | 490,200                                | 6,353,865               | 95,881,017   |
| 05:FRANKLIN TWP      | 4,205,400                          | 13,624,800             | 9,854,420                 | 4,616,400                          | 282,900                                | 6,506,700               | 39,090,620   |
| 06:FRELINGHUYSEN TWP | 0                                  | 0                      | 13,883,520                | 5,633,620                          | 325,600                                | 10,845,800              | 30,688,540   |
| 07:GREENWICH TWP     | 1,146,100                          | 0                      | 6,371,760                 | 3,582,500                          | 1,319,000                              | 1,425,000               | 13,844,360   |
| 08:HACKETTSTOWN TOWN | 25,014,700                         | 42,549,800             | 13,203,700                | 15,951,600                         | 195,000                                | 58,308,800              | 155,223,600  |
| 09:HARDWICK TWP      | 0                                  | 0                      | 56,942,300                | 49,800                             | 0                                      | 12,946,700              | 69,938,800   |
| 10:HARMONY TWP       | 5,202,900                          | 0                      | 22,542,600                | 3,871,100                          | 198,500                                | 3,955,800               | 35,770,900   |
| 11:HOPE TWP          | 3,096,900                          | 0                      | 18,463,733                | 4,908,330                          | 507,300                                | 2,893,689               | 29,869,952   |
| 12:INDEPENDENCE TWP  | 10,083,300                         | 200,100                | 7,966,200                 | 7,953,100                          | 692,400                                | 6,667,200               | 33,562,300   |
| 13:KNOWLTON TWP      | 2,595,700                          | 0                      | 17,752,600                | 3,384,100                          | 274,500                                | 2,676,800               | 26,683,700   |
| 14:LIBERTY TWP       | 4,061,200                          | 0                      | 14,015,100                | 385,500                            | 164,100                                | 1,122,500               | 19,748,400   |
| 15:LOPATCONG TWP     | 14,440,600                         | 0                      | 20,118,691                | 6,353,300                          | 0                                      | 7,310,300               | 48,222,891   |
| 16:MANSFIELD TWP     | 5,167,800                          | 0                      | 57,737,700                | 4,820,900                          | 620,700                                | 4,643,800               | 72,990,900   |
| 17:OXFORD TWP        | 8,479,522                          | 0                      | 1,321,900                 | 4,882,597                          | 158,500                                | 28,479,481              | 43,322,000   |
| 19:PHILLIPSBURG TOWN | 54,783,500                         | 0                      | 49,758,650                | 82,930,800                         | 910,300                                | 41,037,800              | 229,421,050  |
| 20:POHATCONG TWP     | 10,914,400                         | 1,270,000              | 9,810,000                 | 2,935,500                          | 80,000                                 | 2,763,200               | 27,773,100   |
| 21:WASHINGTON BORO   | 11,390,225                         | 0                      | 6,842,000                 | 10,474,300                         | 331,300                                | 2,855,800               | 31,893,625   |
| 22:WASHINGTON TWP    | 28,391,348                         | 0                      | 12,238,600                | 12,799,600                         | 235,200                                | 5,009,700               | 58,674,448   |
| 23:WHITE TWP         | 2,897,600                          | 3,435,400              | 28,683,193                | 1,628,500                          | 277,800                                | 20,142,200              | 57,064,693   |
| WARREN               | 240,346,158                        | 95,191,100             | 417,587,818               | 200,840,450                        | 8,550,000                              | 267,550,478             | 1,230,066,004  |

**2014 ABSTRACT OF RATABLES FOR THE COUNTY OF WARREN**

| TAXING DISTRICTS     | SECTION 14   |   |  |  | SECTION 15   |                               |
|----------------------|--|---|--|--|--|-------------------------------|
|                      | AMOUNT OF MISCELLANEOUS REVENUES TO SUPPORT LOCAL BUDGET |   |  |  | DEDUCTIONS ALLOWED   |                               |
|                      | (A)<br>SURPLUS<br>REVENUE                                | (B)<br>MISCELLANEOUS<br>REVENUES<br>ANTICIPATED | (C)<br>RECEIPTS FROM<br>DELINQUENT TAX | (D)<br>TOTAL OF<br>MISCELLANEOUS<br>REVENUES<br>(COL. 14A+B+C) | (A)<br>SENIOR CITIZEN,<br>DISABLED AND<br>SURVIVING SPOUSE | (B)<br>VETERANS<br>AND WIDOWS |
| 01:ALLAMUCHY TWP     | 250,000.00   | 1,076,915.23                                    | 160,000.00                             | 1,486,915.23   | 6,250.00   | 41,750.00                     |
| 02:ALPHA BORO        | 334,886.00   | 352,747.00                                      | 150,000.00                             | 837,633.00   | 11,000.00  | 30,750.00                     |
| 03:BELVIDERE TOWN    | 85,000.00  | 736,742.34                                      | 180,000.00                             | 1,001,742.34   | 3,750.00   | 22,750.00                     |
| 04:BLAIRSTOWN TWP    | 645,445.00   | 3,066,146.00                                    | 225,000.00                             | 3,936,591.00   | 7,250.00   | 46,000.00                     |
| 05:FRANKLIN TWP      | 777,000.00   | 393,046.00                                      | 180,000.00                             | 1,350,046.00   | 6,250.00   | 22,750.00                     |
| 06:FRELINGHUYSEN TWP | 306,052.00   | 407,016.00                                      | 130,000.00                             | 843,068.00   | 2,750.00   | 16,250.00                     |
| 07:GREENWICH TWP     | 478,340.15   | 593,776.26                                      | 300,000.00                             | 1,372,116.41   | 5,250.00   | 26,750.00                     |
| 08:HACKETTSTOWN TOWN | 1,645,000.00   | 1,534,819.72                                    | 380,000.00                             | 3,559,819.72   | 14,500.00  | 61,750.00                     |
| 09:HARDWICK TWP      | 124,221.00   | 408,104.00                                      | 96,004.00                              | 628,329.00   | 3,000.00   | 13,000.00                     |
| 10:HARMONY TWP       | 740,000.00   | 565,054.00                                      | 150,175.00                             | 1,455,229.00   | 6,500.00   | 26,750.00                     |
| 11:HOPE TWP          | 170,000.00   | 729,758.00                                      | 53,000.00                              | 952,758.00   | 2,500.00   | 18,250.00                     |
| 12:INDEPENDENCE TWP  | 670,000.00   | 605,908.17                                      | 240,000.00                             | 1,515,908.17   | 9,250.00   | 35,750.00                     |
| 13:KNOWLTON TWP      | 196,900.00   | 875,769.00                                      | 362,500.00                             | 1,435,169.00   | 3,500.00   | 19,750.00                     |
| 14:LIBERTY TWP       | 550,000.00   | 289,036.61                                      | 205,000.00                             | 1,044,036.61   | 5,000.00   | 17,250.00                     |
| 15:LOPATCONG TWP     | 290,000.00   | 2,037,790.07                                    | 537,500.00                             | 2,865,290.07   | 19,250.00  | 79,750.00                     |
| 16:MANSFIELD TWP     | 128,665.00   | 1,511,463.00                                    | 470,000.00                             | 2,110,128.00   | 12,250.00  | 43,500.00                     |
| 17:OXFORD TWP        | 233,000.00   | 1,107,753.00                                    | 142,984.00                             | 1,483,737.00   | 5,000.00   | 18,250.00                     |
| 19:PHILLIPSBURG TOWN | 1,000,000.00   | 4,348,014.56                                    | 915,000.00                             | 6,263,014.56   | 45,000.00  | 111,750.00                    |
| 20:POHATCONG TWP     | 1,151,720.00   | 1,278,838.01                                    | 220,000.00                             | 2,650,558.01   | 16,250.00  | 44,250.00                     |
| 21:WASHINGTON BORO   | 750,000.00   | 921,327.00                                      | 500,000.00                             | 2,171,327.00   | 9,250.00   | 35,000.00                     |
| 22:WASHINGTON TWP    | 890,000.00   | 4,261,623.37                                    | 701,000.00                             | 5,852,623.37   | 7,750.00   | 55,750.00                     |
| 23:WHITE TWP         | 950,000.00   | 870,731.75                                      | 225,000.00                             | 2,045,731.75   | 8,500.00   | 76,250.00                     |
| WARREN               | 12,366,229.15  | 27,972,379.09                                   | 6,523,163.00                           | 46,861,771.24  | 210,000.00   | 864,000.00                    |



**2014 ABSTRACT OF RATABLES FOR THE COUNTY OF WARREN**

| TAXING DISTRICTS     | ADDENDUM TO ABSTRACT OF RATABLES -- ASSESSED VALUE OF PARTIAL EXEMPTIONS & ABATEMENTS (COLUMN 3) |                            |                           |                                    |                            |                         |                            |                                     |                             |
|----------------------|--|----------------------------|---------------------------|------------------------------------|----------------------------|-------------------------|----------------------------|-------------------------------------|-----------------------------|
|                      | (1)<br>POLLUTION<br>CONTROL  | (2)<br>FIRE<br>SUPPRESSION | (3)<br>FALLOUT<br>SHELTER | (4)<br>WATER-<br>SEWER<br>FACILITY | (5)<br>RENEWABLE<br>ENERGY | (6)<br>UEZ<br>ABATEMENT | (7)<br>HOME<br>IMPROVEMENT | (8)<br>MULTI-<br>FAMILY<br>DWELLING | (9)<br>CLASS 4<br>ABATEMENT |
| 01:ALLAMUCHY TWP     | 0  | 0                          | 0                         | 0                                  | 0                          | 0                       | 0                          | 0                                   | 0                           |
| 02:ALPHA BORO        | 0  | 0                          | 0                         | 0                                  | 0                          | 0                       | 0                          | 0                                   | 0                           |
| 03:BELVIDERE TOWN    | 0  | 0                          | 0                         | 0                                  | 0                          | 0                       | 0                          | 0                                   | 0                           |
| 04:BLAIRSTOWN TWP    | 0  | 0                          | 0                         | 0                                  | 0                          | 0                       | 0                          | 0                                   | 0                           |
| 05:FRANKLIN TWP      | 0  | 0                          | 0                         | 0                                  | 0                          | 0                       | 0                          | 0                                   | 0                           |
| 06:FRELINGHUYSEN TWP | 0  | 0                          | 0                         | 0                                  | 0                          | 0                       | 0                          | 0                                   | 0                           |
| 07:GREENWICH TWP     | 0  | 0                          | 0                         | 0                                  | 0                          | 0                       | 0                          | 0                                   | 0                           |
| 08:HACKETTSTOWN TOWN | 0  | 15,200                     | 0                         | 0                                  | 0                          | 0                       | 0                          | 0                                   | 0                           |
| 09:HARDWICK TWP      | 0  | 0                          | 0                         | 0                                  | 0                          | 0                       | 0                          | 0                                   | 0                           |
| 10:HARMONY TWP       | 0  | 0                          | 0                         | 0                                  | 0                          | 0                       | 0                          | 0                                   | 0                           |
| 11:HOPE TWP          | 0  | 0                          | 0                         | 0                                  | 0                          | 0                       | 0                          | 0                                   | 0                           |
| 12:INDEPENDENCE TWP  | 0  | 0                          | 0                         | 0                                  | 0                          | 0                       | 0                          | 0                                   | 0                           |
| 13:KNOWLTON TWP      | 0  | 0                          | 0                         | 0                                  | 0                          | 0                       | 0                          | 0                                   | 0                           |
| 14:LIBERTY TWP       | 0  | 0                          | 0                         | 0                                  | 0                          | 0                       | 0                          | 0                                   | 0                           |
| 15:LOPATCONG TWP     | 0  | 0                          | 0                         | 0                                  | 0                          | 0                       | 0                          | 0                                   | 0                           |
| 16:MANSFIELD TWP     | 0  | 0                          | 0                         | 0                                  | 0                          | 0                       | 0                          | 0                                   | 0                           |
| 17:OXFORD TWP        | 0  | 0                          | 0                         | 0                                  | 0                          | 0                       | 0                          | 0                                   | 0                           |
| 19:PHILLIPSBURG TOWN | 10,605,000   | 0                          | 0                         | 0                                  | 0                          | 0                       | 0                          | 0                                   | 0                           |
| 20:POHATCONG TWP     | 0  | 0                          | 0                         | 0                                  | 0                          | 0                       | 0                          | 0                                   | 0                           |
| 21:WASHINGTON BORO   | 0  | 0                          | 0                         | 0                                  | 0                          | 0                       | 0                          | 0                                   | 0                           |
| 22:WASHINGTON TWP    | 0  | 0                          | 0                         | 0                                  | 0                          | 0                       | 0                          | 0                                   | 0                           |
| 23:WHITE TWP         | 0  | 0                          | 0                         | 0                                  | 0                          | 0                       | 0                          | 0                                   | 0                           |
| WARREN               | 10,605,000   | 15,200                     | 0                         | 0                                  | 0                          | 0                       | 0                          | 0                                   | 0                           |

2014 ABSTRACT OF RATABLES FOR THE COUNTY OF WARREN

ADDENDUM TO ABSTRACT OF RATABLES -- ASSESSED VALUE OF PARTIAL EXEMPTIONS & ABATEMENTS (CONTINUED)

| TAXING DISTRICTS     | (10)                  | (11)                  | (12)                                    | (13)                                    | (14)                        | (15)                        | (16)                                   | (17)           |
|----------------------|-----------------------|-----------------------|---|---|-----------------------------|-----------------------------|--|----------------|
|                      | DWELLING<br>ABATEMENT | DWELLING<br>EXEMPTION | NEW DWELLING<br>CONVERSION<br>ABATEMENT | NEW DWELLING<br>CONVERSION<br>EXEMPTION | MULTI-DWELLING<br>EXEMPTION | MULTI-DWELLING<br>ABATEMENT | COMMERCIAL/<br>INDUSTRIAL<br>EXEMPTION | TOTAL<br>VALUE |
| 01:ALLAMUCHY TWP     | 0                     | 0                     | 0                                       | 0                                       | 0                           | 0                           | 0                                      | 0              |
| 02:ALPHA BORO        | 0                     | 0                     | 0                                       | 0                                       | 0                           | 0                           | 0                                      | 0              |
| 03:BELVIDERE TOWN    | 0                     | 0                     | 0                                       | 0                                       | 0                           | 0                           | 0                                      | 0              |
| 04:BLAIRSTOWN TWP    | 0                     | 0                     | 0                                       | 0                                       | 0                           | 0                           | 0                                      | 0              |
| 05:FRANKLIN TWP      | 0                     | 0                     | 0                                       | 0                                       | 0                           | 0                           | 0                                      | 0              |
| 06:FRELINGHUYSEN TWP | 0                     | 0                     | 0                                       | 0                                       | 0                           | 0                           | 0                                      | 0              |
| 07:GREENWICH TWP     | 0                     | 0                     | 0                                       | 0                                       | 0                           | 0                           | 0                                      | 0              |
| 08:HACKETTSTOWN TOWN | 0                     | 0                     | 0                                       | 0                                       | 0                           | 0                           | 0                                      | 15,200         |
| 09:HARDWICK TWP      | 0                     | 0                     | 0                                       | 0                                       | 0                           | 0                           | 0                                      | 0              |
| 10:HARMONY TWP       | 0                     | 0                     | 0                                       | 0                                       | 0                           | 0                           | 0                                      | 0              |
| 11:HOPE TWP          | 0                     | 0                     | 0                                       | 0                                       | 0                           | 0                           | 0                                      | 0              |
| 12:INDEPENDENCE TWP  | 0                     | 0                     | 0                                       | 0                                       | 0                           | 0                           | 0                                      | 0              |
| 13:KNOWLTON TWP      | 0                     | 0                     | 0                                       | 0                                       | 0                           | 0                           | 0                                      | 0              |
| 14:LIBERTY TWP       | 0                     | 0                     | 0                                       | 0                                       | 0                           | 0                           | 0                                      | 0              |
| 15:LOPATCONG TWP     | 0                     | 0                     | 0                                       | 0                                       | 0                           | 0                           | 0                                      | 0              |
| 16:MANSFIELD TWP     | 0                     | 0                     | 0                                       | 0                                       | 0                           | 0                           | 0                                      | 0              |
| 17:OXFORD TWP        | 0                     | 0                     | 0                                       | 0                                       | 0                           | 0                           | 0                                      | 0              |
| 19:PHILLIPSBURG TOWN | 0                     | 0                     | 0                                       | 0                                       | 0                           | 0                           | 687,700                                | 11,292,700     |
| 20:POHATCONG TWP     | 0                     | 0                     | 0                                       | 0                                       | 0                           | 0                           | 0                                      | 0              |
| 21:WASHINGTON BORO   | 0                     | 0                     | 0                                       | 0                                       | 0                           | 0                           | 546,700                                | 546,700        |
| 22:WASHINGTON TWP    | 0                     | 0                     | 0                                       | 0                                       | 0                           | 0                           | 0                                      | 0              |
| 23:WHITE TWP         | 0                     | 0                     | 0                                       | 0                                       | 0                           | 0                           | 0                                      | 0              |
| WARREN               | 0                     | 0                     | 0                                       | 0                                       | 0                           | 0                           | 1,234,400                              | 11,854,600     |

**2014 ABSTRACT OF RATABLES FOR THE COUNTY OF WARREN**

| TAXING DISTRICTS     | ADDENDUM -- EQUALIZED VALUE BASED ON IN LIEU OF TAXES (COL.10B) |  |                         |              |              |
|----------------------|---|--|-------------------------|--------------|--------------|
|                      | (1)<br>C.12 PL 1977<br>IN LIEU<br>OF TAX                        | (2)<br>NJ HOUSING<br>FINANCE<br>AGENCY | (3)<br>URBAN<br>RENEWAL | (4)<br>OTHER | (5)<br>TOTAL |
| 01:ALLAMUCHY TWP     | 0   | 0                                      | 0                       | 0            | 0            |
| 02:ALPHA BORO        | 0   | 0                                      | 0                       | 0            | 0            |
| 03:BELVIDERE TOWN    | 0   | 0                                      | 0                       | 0            | 0            |
| 04:BLAIRSTOWN TWP    | 0   | 0                                      | 0                       | 0            | 0            |
| 05:FRANKLIN TWP      | 0   | 0                                      | 0                       | 0            | 0            |
| 06:FRELINGHUYSEN TWP | 0   | 0                                      | 0                       | 0            | 0            |
| 07:GREENWICH TWP     | 0   | 0                                      | 0                       | 0            | 0            |
| 08:HACKETTSTOWN TOWN | 0   | 0                                      | 0                       | 0            | 0            |
| 09:HARDWICK TWP      | 0   | 0                                      | 0                       | 0            | 0            |
| 10:HARMONY TWP       | 0   | 0                                      | 0                       | 0            | 0            |
| 11:HOPE TWP          | 0   | 0                                      | 0                       | 0            | 0            |
| 12:INDEPENDENCE TWP  | 0   | 0                                      | 0                       | 0            | 0            |
| 13:KNOWLTON TWP      | 0   | 0                                      | 0                       | 0            | 0            |
| 14:LIBERTY TWP       | 0   | 0                                      | 0                       | 0            | 0            |
| 15:LOPATCONG TWP     | 0   | 0                                      | 0                       | 0            | 0            |
| 16:MANSFIELD TWP     | 0   | 0                                      | 0                       | 0            | 0            |
| 17:OXFORD TWP        | 0   | 0                                      | 0                       | 0            | 0            |
| 19:PHILLIPSBURG TOWN | 0   | 0                                      | 0                       | 0            | 0            |
| 20:POHATCONG TWP     | 0   | 0                                      | 0                       | 0            | 0            |
| 21:WASHINGTON BORO   | 0   | 0                                      | 0                       | 0            | 0            |
| 22:WASHINGTON TWP    | 0   | 0                                      | 0                       | 0            | 0            |
| 23:WHITE TWP         | 0   | 0                                      | 0                       | 0            | 0            |
| WARREN               | 0   | 0                                      | 0                       | 0            | 0            |



**2014 ABSTRACT OF RATABLES FOR THE COUNTY OF WARREN**

| TAXING DISTRICT | SPECIAL TAXING DISTRICTS |                    |               |        |                       |
|-----------------|--------------------------|--------------------|---------------|--------|-----------------------|
|                 | SPECIAL TAXING DISTRICT  | NUMBER OF RATABLES | RATABLE VALUE | BUDGET | SPECIAL DISTRICT RATE |
|                 |                          |                    |               |        |                       |


## 2014 SPECIAL TAXING DISTRICT TAX RATES

| Municipality   | District | Assessed Valuation<br>Per District | Total Levy<br>Per District | Special District<br>Tax Rate |
|----------------|----------|------------------------------------|----------------------------|------------------------------|
| Washington Twp | F01      | 677,879,801                        | 487,887                    | 0.072                        |
|                |          |                                    |                            |                              |

2014 ABSTRACT OF RATABLES FOR THE COUNTY OF WARREN

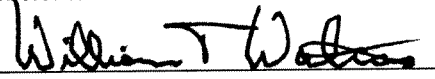
|  |               |
|--|---------------|
| Total Amount of Miscellaneous Revenues (included Surplus Revenues Appropriated) for the Support of the County Budget ..... | 40915935.59   |
| Rate per \$100 to be applied to Column 11 for apportionment of County Taxes .....  | .67345096     |
| Net County Taxes Apportioned (Column 12 A iii) .....   | 71,252,994.00 |
| * Adjustments (Net Total (Column 12 A i)) .....  | 345,250.96    |
| * Net Overpayments are added to the Net Taxes Apportioned<br>Net Underpayments are deducted from the Net Taxes Apportioned |               |
| Rate per \$100 to be applied to Column 11 for apportionment of Library Taxes .....   | .05338382     |
| Rate per \$100 to be applied to Column 11 for apportionment of Health Taxes .....  | .00000000     |
| Rate per \$100 to be applied to Column 11 for apportionment of Open Space Taxes .....                                      | .04500000     |
| County Percentage Level of Taxable Value of Real Property is 100%  |               |

WARREN COUNTY BOARD OF TAXATION

  
 \_\_\_\_\_  
 Jane Santini, President

  
 \_\_\_\_\_  
 Darryl Malcolm


  
 \_\_\_\_\_  
 Robert Moore

  
 \_\_\_\_\_  
 William Watras

\_\_\_\_\_  
 \_\_\_\_\_  
 \_\_\_\_\_

ATTEST: Melissa Pritchett CTA  
 Melissa Pritchett, CTA

I hereby certify this to be a true copy of the Abstract of Ratables and Exemptions for the County of WARREN, State of New Jersey for the year 2014 as filed with me by the WARREN County Board of Taxation

  
 \_\_\_\_\_  
 Charles L. Houck  
 Chief Financial Officer

### WARREN COUNTY TAX ASSESSORS

|                        |                   |   |                    |
|------------------------|-------------------|---|--------------------|
| Allamuchy Township     | Richard Motyka    | Mun. Bldg., 292 Alphano Rd, PO Box A, Allamuchy, NJ 07820       | 908-852-6514       |
| Alpha Borough          | Kathleen Degan    | Mun. Bldg., 1001 East Blvd., Alpha, NJ 08865                    | 908-454-0088 X121  |
| Belvidere Town         | David Gill        | Mun. Bldg., 691 Water Street, Belvidere, NJ 07825               | 908-475-5331 X6    |
| Blairstown Township    | Richard Motyka    | Mun. Bldg., 106 Route 94, Blairstown, NJ 07825                  | 908-362-6663 X228  |
| Franklin Township      | Eloise Hagaman    | Mun. Bldg., 2093 Rt 57, PO Box 547, Broadway, NJ, 08808         | 908-689-3994 X20   |
| Frelinghuysen Township | David Gill        | Mun. Bldg., PO Box 417, Main St., Johnsonburg, NJ 07846         | 908-852-4121       |
| Greenwich Township     | Eloise Hagaman    | Mun. Bldg., 321 Greenwich St, Stewartville, NJ 08886            | 908-859-0909       |
| Hackettstown Town      | Bernard Murdoch   | Mun. Bldg., 215 Stiger Street, Hackettstown, NJ 07840           | 908-852-6767       |
| Hardwick Township      | David Gill        | Mun. Bldg., 40 Spring Valley Road, Hardwick, NJ 07825           | 908-362-6528 X1    |
| Harmony Township       | Richard Motyka    | Mun. Bldg., 3003 Belvidere Rd, Phillipsburg, NJ 08865           | 908-213-1600 X13   |
| Hope Township          | Richard Mc        | Mun. Bldg., PO Box 284, 407 Hope-Great Meadows Rd, Hope, NJ 078 | 908-459-5011       |
| Independence Township  | Donna Re          | Mun. Bldg., 286B Rt. 46, PO Box 164, Great Meadows, NJ 07838    | 908-637-4133 X1014 |
| Knowlton Township      | Richard Motyka    | Mun. Bldg., 628 Rt 94, Columbia, NJ 07832                       | 908-496-4783       |
| Liberty Township       | Penny Holenstein  | Mun. Bldg., 349 Mountain Lake Rd, Great Meadows, NJ 07838       | 908-637-4579 X13   |
| Lopatcong Township     | Kathleen Deegan   | Mun. Bldg., 232 So. Third Street, Phillipsburg, NJ 08865        | 908-859-3355 X117  |
| Mansfield Township     | Bernard Murdoch   | Mun. Bldg., 100 Port Murray Rd, Port Murray, NJ 07865           | 908-689-6151 X117  |
| Oxford Township        | Richard Motyka    | Mun. Bldg., 11 Green Street, Oxford, NJ 07863                   | 908-453-3380       |
| Phillipsburg Town      | Craig Brotons     | Mun. Bldg., 675 Corliss Avenue, Phillipsburg, NJ 08865          | 908-454-5500 X306  |
| Pohactong Township     | Bernard Murdoch   | Mun. Bldg. 50 Municipal Drive, Philliposburg, NJ 08865          | 908-454-6121 X316  |
| Washington Borough     | Ryan Riccio       | Mun. Bldg. 100 Belvidere Avenue, Phillipsburg, NJ 08866         | 9908-689-3600 X129 |
| Washington Township    | Lydia Schmidt     | Mun. Bldg., 211 State Rte 91 N, Washington, NJ, 07882           | 908-689-8862       |
| White Township         | Michelle Trivigno | Mun. Bldg., 555 CR 519, Belvidere, NJ 07823                     | 908-475-2093       |



WARREN COUNTY TAX COLLECTORS

|                        |                  |   |                    |
|------------------------|------------------|---|--------------------|
| Allamuchy Township     | Betty Drake      | Mun. Bldg., 292 Alphano Road, PO Box A, Allamuchy, NJ 07820       | 908-852-5132 X115  |
| Alpha Borough          | Carrie Rochelle  | Mun. Bldg., 1001 East Blvd, Alpha, NJ 08865                       | 908-454-0088 X120  |
| Belvidere Town         | Rebecca Schneck  | Mun., Bldg., 691 Water Street, Belvidere, NJ 07823                | 908-475-5331 X5    |
| Blairstown Township    | Dawn Gallant     | Mun. Bldg., 106 Route 94, Blairstown, NJ 07825                    | 908-362-6663 X226  |
| Franklin Township      | Karin Kneafsey   | Mun. Bldg., 2093 Rt 57, PO Box 547, Broadway, NJ 08808            | 908-689-3994 x19   |
| Frelinghuysen Township | Donna Van Tassel | Mun. Bldg., PO Box 417, Main St., Johnsonburg, NJ 07846           | 908-852-4121       |
| Greenwich Township     | Terri Vola       | Mun. Bldg., 321 Greenwich Street, Stewartville, NJ 08886          | 908-859-0909 X14   |
| Hackettstown Town      | Jean McKenna     | Mun. Bldg., 215 Stiger Street, Hackettstown, NJ 07840             | 908-852-3130       |
| Hardwick Township      | Jean McKenna     | Mun. Bldg., 40 Spring Valley Road, Hardwick, NJ 07825             | 908-362-6528 X1    |
| Harmony Township       | Rachel Edinger   | Mun. Bldg., 3003 Belvidere Road, Phillipsburg, NJ 08865           | 908-213-1600 X16   |
| Hope Township          | Stephen Lance    | Mun. Bldg., PO Box 284, 407 Hope-Great Meadows Rd, Hope, NJ 07844 | 908-459-5011       |
| Independence Township  | Patricia Noll    | Mun. Bldg., 286B Rt 46, PO Box 164, Great Meadows, NJ 07838       | 908-637-4133 X1013 |
| Knowlton Township      | Evan Howell      | Mun. Bldg., 628 Route 94, Columbia, NJ 07832                      | 908-496-4076       |
| Liberty Township       | Patricia Noll    | Mun. Bldg., 349 Mountain Lake Rd, Great Meadows, NJ 07838         | 908-637-4579 X15   |
| Lopatcong Township     | Rachel Edinger   | Mun. Bldg., 232 So. Third St, Morris Park, Phillipsburg, NJ 08865 | 908-859-3355 X230  |
| Mansfield Township     | Karen Lance      | Mun. Bldg., 100 Port Murray Road, Port Murray, NJ 07865           | 908-689-6151 X115  |
| Oxford Township        | Lisa Gerickont   | Mun. Bldg., 11 Green Street, Oxford, NJ 07863                     | 908-453-3098 X202  |
| Phillipsburg Town      | Sandra Callery   | Mun. Bldg., 675 Corliss Avenue, Phillipsburg, NJ 08865            | 908-454-5500 X307  |
| Pohatcong Township     | Carrie Rochelle  | Mun. Bldg., 50 Municipal Drive, Phillipsburg, NJ 08865            | 908-454-6121 X322  |
| Washington Borough     | Natasha Turchan  | Mun. Bldg., 100 Belvidere Avenue, Washington, NJ 07882            | 908-689-3600 X117  |
| Washington Township    | Evan Howell      | Mun. Bldg., 211 State Route 31 North, Washington, NJ 07882        | 908-689-1975       |
| White Township         | Rachel Edinger   | Mun. Bldg., 55 CR 519, Belvidere, NJ, 07823                       | 908-475-3586       |