

General Regulation Changes

Potentially Dangerous Fish Identified

New Jersey statutes prohibit the possession or release of live, potentially dangerous animals including fish. Dangerous species are defined as “a species that is non-native to an ecosystem and whose introduction causes or is likely to cause economic or environmental harm or harm to human health.” The 2010 Fish Code identifies ten such species: flathead catfish, snakeheads, Asian swamp eel, brook stickleback, oriental weatherfish, green sunfish, and warmouth, plus bighead, silver and grass carp (diploid). These species have characteristics that make them effective invasive species, such as high reproductive fitness, high tolerance for environmental stress, ability to disperse effectively, consume and compete with native species, plus they have no natural enemies. All but one of these species, the silver carp, has been found in New Jersey already.

Snakeheads and flathead catfish are top level predators and may negatively impact the structure of indigenous and established fish populations. Bighead carp and silver carp threaten human health as they leap out of the water when startled and may intercept passing boaters. When unregulated, grass carp are an invasive species that can over-graze aquatic vegetation, thus destroying fish habitat. Green sunfish and warmouths have a larger mouth than the state’s native sunfish, thus have the ability to outcompete native fish. Asian swamp eel, brook stickleback, and oriental weatherfish are highly tolerant, generalist feeders that compete with native fish.

Anglers must destroy these species if encountered while fishing and are directed to submit specimen(s) to the Bureau of Freshwater Fisheries personnel for verification. Fish and Wildlife’s fisheries biologists with can be reached at (908) 236-2118 for northern New Jersey, and at (856) 629-4950 for southern New Jersey.

Trout Regulation Changes

Trout Stocking Discontinued at Five Waterbodies

Scarlet Oak Pond (Bergen), Dennisville Lake (Cape May), West Pond (Cape May), Spring Mills Brook (Hunterdon) and Roaring Rock Brook (Warren) will no longer be stocked with trout. Scarlet Oak was stocked only once each spring and although suitable for year-round trout survival, the brushy shoreline was a deterrent to anglers and anglers opted for the nearby Ramapo River. In addition, boating is not permitted thus preventing anglers from fishing the deep-water area that the trout occupy. Stocking at both Dennisville Lake and West Pond was discontinued due to low angler interest. Stocking at

two small native brook trout streams, Spring Mills Brook (Hunterdon) and Roaring Rock Brook (Warren) was also discontinued due to concerns of the impacts of cultured trout on native trout populations.

Three New Waterbodies to be Stocked With Trout

Ponderlodge Pond (Cape May), Tuckahoe Lake (Cape May) and Alexauken Creek (Hunterdon) have been added to Fish and Wildlife’s trout stocking program. Ponderlodge Pond and Tuckahoe Lake have excellent access and will enhance trout fishing opportunities in Cape May compared to Dennisville Lake and West Pond, which will no longer be stocked. In 1987, Alexauken Creek was removed from Fish and Wildlife’s trout stocking program due to poor public access. Since that time, West Amwell Township has acquired public property along the stream corridor, resolving previous access issues. The stream is able to support trout throughout the year providing year-round fishing opportunities.

Musconetcong River, Point Mountain Stretch Becomes Year Round Trout Conservation Area

The 1.2 mile section of the Musconetcong River, extending from the Penwell Road bridge downstream to the Point Mountain Road bridge, most commonly known as the Point Mountain stretch, is now regulated as a Year Round Trout Conservation Area (TCA) instead of a Seasonal TCA. The more conservative regulations applicable to Year-Round Trout Conservation Areas—which limit take to one fish per day over 15 inches throughout the year and bans the use of bait—will help further protect this year-round trout fishery. As a result of this change, stocking on this section of the Musconetcong after opening day will be reduced from seven weekly stockings to three.

Paulinskill River No Longer Regulated as a Trout Conservation Area

The 2.25 mile stretch of the East Branch of the Paulinskill River (Sussex), from the Limecrest railroad bridge downstream to the confluence with the West Branch, will no longer be regulated as a Year-Round Trout Conservation Area. An artificially maintained flow regime, due to upstream quarry activities, ended within the past decade. As a result, noticeable reductions in flow have been reported by anglers during the summer and fall when streams are already typically at their lowest levels. Electrofishing surveys in 2006 and 2007 yielded few or no stocked trout. The East Branch of the Paulinskill is better suited to be managed as a seasonal trout fishery

under general trout regulations. As a result of this change, the daily size limit will be reduced from 15 inches to 9 inches, while the daily creel limit will be increased from one to six trout per day from opening day to May 31, and then to four per day from June 1 to December 31. The use of bait is permitted. This stretch will also be stocked every week after opening day, instead of only three times and will receive additional trout than previously allocated.

Trout Conservation Area on the Pequannock River Relocated Downstream

The Seasonal Trout Conservation Area on the Pequannock River has been relocated downstream and now encompasses a 1.3-mile section of the river from the railroad trestle below Appelt Park to the Hamburg Turnpike bridge (Pompton Lakes). Access and parking to the previous Trout Conservation Area, originally located between Rt. 23 bridge (Smoke Rise) upstream to Rt. 23 bridge (Smith Mills) was provided by a local industrial complex. Unfortunately, parking and access from this industrial complex is now prohibited. Few alternate access areas exist along the busy Rt. 23 corridor. The new stretch provides a similar year-round fishery for both stocked and wild trout. After May 24, only one trout measuring 15 inches or over may be kept, and use of bait is prohibited.

An Additional Wild Trout Stream Section on the Pequannock River

A new stretch of the Pequannock River, from the Rt. 23 bridge at Smoke Rise downstream to the Rt. 23 bridge at Smith Mills, has been added to the river’s Wild Trout Stream section. This newly designated section comprises a significant portion of the previous Trout Conservation Area (discussed above) that was relocated downstream due to access issues. An upstream section of the river located above the Charlottsborg Reservoir is already regulated as a Wild Trout Stream. For consistency, the 12-inch minimum size limit for brown trout that applies to the upstream section also will apply to the new stretch. Wild Trout Stream regulations have a lower minimum size than Trout Conservation Areas. However, the reduced creel limit, shorter season and year-round *artificial lures only* requirement will protect the already-present naturally reproducing brown trout population. Stream segments designated as Wild Trout Streams are not stocked.

Bass Regulation Changes

Year-Round Catch and Release Season for Lake Audrey

Closed entirely to fishing since June 2008 (under an Emergency Closure Notice issued by the Fish and Game Council due to concerns with the stability of the developing bass fishery), Lake Audrey (Cumberland County) will be re-opened to fishing beginning January 1, 2010. The lake re-opens with a year-round catch-and-release season for bass. All bass caught must be returned to the water immediately, unharmed. Opening a year-round catch and release season is the first step to allow access to this fishery while assuring adequate protection until it becomes fully established. See the story behind this unique fishery, page 6, and what you can do to help with its protection.


Reduced Daily Limits on American Shad and Herring

American Shad Limit Reduced to Three

American shad and river herring (includes blueback and alewife herring) are anadromous, migrating every spring into freshwater to spawn. Atlantic coast stocks of these species are depressed and have been declining due to a multitude of factors. The Delaware River Basin Plan for American shad sets a population goal estimate of 750,000 shad for a two-year period. The last year the shad population was estimated to meet this goal was in 1989. In 2006 and 2007, the two most recent years that population studies were conducted, population estimates were 114,000 and 181,600 shad, respectively. Due to concerns of the declining fishery, the daily limit for American shad has been reduced from six to three.

Herring Limit Reduced to Ten Per Day

Recent stock assessments have identified that many populations of river herring, including both blueback and alewife herring, are in decline or at depressed but stable levels along the Atlantic Coast. From 1985 to 2004, the National Marine Fisheries Service (NMFS), has documented approximately a 90 percent decline in commercial landings of river herring from 13.7 million pounds to 1.33 million pounds. More recently, total coastwide river herring landings reported by member states and jurisdictions of the Atlantic States Marine Fisheries Commission have ranged between 900,000 to 1.5 million pounds. Concern for declining stocks of river herring has resulted in several states completely closing their herring fisheries. Due to identified coastwide concerns, the daily creel limit of 35 for baitfish, has been amended to provide that no more than 10 of the total 35 baitfish allowed may be alewife or blueback herring, in the aggregate. **This reduction is statewide and also applies to the Delaware River where herring are regulated as a food fish.**

Possession of purchased herring in excess of the daily limit of 10 is permitted provided that the person fishing is in possession of a receipt, dated within seven days, with the name, address and telephone number of the supplier, and quantity purchased. The receipt must be without erasures or alterations of any kind and must have a control number. 





CONTINUE THE TRADITION

Become an Instructor with Fish & Wildlife's Hunter Education Program

Fish and Wildlife's Hunter Education Unit wants New Jersey's best sportsmen and sportswomen to become instructors utilizing our exciting home study and field course format.



A minimum commitment of six weekend days each year are required.

Call (856) 629-0552 to receive an application, or visit our Web site: NJFishandWildlife.com

▶▶ PLACES TO FISH

For a great reference on New Jersey places to fish, including ponds, lakes, reservoirs, rivers and streams, visit our Web site at:



NJFishandWildlife.com/fishplc.htm or call (609) 292-2965 to receive this publication.

License Information

2010 REGULATIONS

This is not the full law. Consult the Division of Fish and Wildlife for further details. All persons are reminded that the statutes, code and regulations are the legal authorities. Regulations in red are new this year. Purple text indicates an important note.

Licenses

- A valid fishing license is required for residents at least 16 years and less than 70 years of age (plus all non-residents 16 years and older) to fish the fresh waters of New Jersey, including privately owned waters.
- Resident anglers age 70 and over do not require a fishing license. A driver's license or other acceptable proof of age containing date of birth and physical description will serve as the actual fishing license.
- License must be visibly displayed on outer clothing.
- License and trout stamp are both valid from date of purchase through Dec. 31.
- A person must reside in New Jersey for at least six months to obtain a resident fishing license.
- Farmers and immediate family members who live on the farm do not need a license to fish on their own farm, but must obey all fishing regulations.
- Anyone convicted of a second fish or wildlife violation in this or another state within a period of five years will have his or her New Jersey sporting licenses revoked for a minimum of two years.

Trout Stamps

For all anglers (residents and non-residents) 16 and over, and residents under the age of 70, a valid fishing license and trout stamp are both required to fish for or possess trout. No trout stamp is required for residents 70 years and over.

Purchasing a License

Licenses may be purchased by phone at (888) 773-8450, online at www.wildlifelicense.com/nj/ or at license agents such as sporting goods stores plus bait and tackle shops. Visit our Web site at NJFishandWildlife.com for details, or call (609) 292-2965. The Trenton Fish and Wildlife office is no longer open to the public for license or permit sales.

LICENSE & FEES

2010 License Information & Fees

Licenses and fishing-related permits are valid from date of purchase to Dec. 31 of each year.

Licenses

Resident Fishing (Ages 16–64 yrs.)	\$22.50
Senior Resident Fishing (Ages 65–69 yrs.; 70 & over—Free).....	\$12.50
Resident Trout Stamp (Ages 16–69 yrs.)	\$10.50
Non-resident Fishing (Age 16 yrs. and older).....	\$34
Non-resident Trout Stamp	\$20
Non-resident 2-Day Vacation Fishing	\$9
Non-resident 7-Day Vacation Fishing	\$19.50
All-Around Sportsman (includes resident fishing, firearm hunting and bow/arrow hunting licenses).....	\$72.25

Permits

Available online or through license agents:	
Boat Ramp Permit	\$15
Available through the Lebanon Field Office (908) 236-2118:	
Water Lowering, Fish Stocking, Baitfish	
Collecting, Fish Tagging	\$2
Turtle & Frog Collecting	\$2
Scientific Collecting	\$22

Replacement – Lost License or Stamp

A license, permit or stamp can be replaced at any license agent or online at Fish and Wildlife's Internet license sales site, www.wildlifelicense.com/nj/ also linked through our regular Web site at NJFishandWildlife.com or by phone at (888) 773-8450.

Special Licenses

Servicemen and Servicewomen

A person who is on active duty in the armed services of the United States is entitled to fish with a resident license.

National Guard Members

Eligible National Guard personnel are entitled to free licenses, permits, and stamps. Further information can be obtained by writing to: NJ Department of Military/Veteran Affairs, 101 Eggerts Crossing Rd., Lawrenceville, NJ 08648. Or call (609) 530-6866 for 1st Sgt. Turrian.

Disabled Veterans Licenses, Stamps and Permits

Free hunting and fishing licenses, stamps and permits are available for resident disabled veterans.

For the purposes of this program, a disabled veteran is a New Jersey resident who has been honorably discharged or released under honorable circumstances from active service from any branch of the U.S. Armed Forces who has a service-connected disability of any degree.

New applicant disabled veterans may obtain their hunting and fishing licenses and stamps at the following Fish and Wildlife field offices:

- Pequest Trout Hatchery/Natural Resource Ed. Ctr, Oxford, Warren Co., (908) 637-4125
 - Central Region Office, Upper Freehold Twp., Monmouth Co., (609) 259-2132
 - Southern Region Office, Sicklerville, Camden Co., (856) 629-0090
- Once disabled veteran status is established with Fish and Wildlife, veterans may obtain a license, stamp or permit at any license agent or online at www.wildlifelicense.com/nj/.

All licenses, stamps and permits for which the veteran is eligible will be free of charge. This does not give preferential treatment in any lottery.

Disabled Veteran Applicants:

1. Documentation of current benefits for a service-connected disability and proof of honorable discharge (such as a copy of your DD-214, VA card or monthly check stub) must be presented to obtain a free disabled veteran license.
2. Applicant must provide a hunter education course (archery, shotgun or rifle) certificate applicable to the license for which he or she is applying or a previously issued resident archery or firearm license or rifle permit. Resident licenses from other states issued to hunters prior to establishing residency in New Jersey will be accepted if the license indicates the sporting arm for which it was valid. Non-resident licenses from other states are not acceptable.
3. To obtain the free disabled veteran deer/turkey permits one must first have a free disabled veteran hunting license.

For the Blind

Residents afflicted with total blindness may obtain a free license from Fish and Wildlife's Trenton office. Call (609) 292-2965 for an application.

Summary of General Fishing Regulations

The season, size and creel limits for freshwater species apply to all waters of the state, including tidal waters.

- Fish may be taken only in the manner known as angling with handline or with rod and line, or as otherwise allowed by law.
- When fishing from the shoreline, no more than three fishing rods, handlines or combination thereof may be used.
- Only one daily creel of any fish species may be in possession. Additional fish may be caught once the creel is reached if immediately returned to the water unharmed.
- Separate stringers or buckets must be used for each angler's catch.
- Boats may contain only the combined daily creel limit for each legal angler on board.
- A fishing license does not authorize trespass on private property. Permission first must be obtained from the landowner.

It Is Unlawful To:

- Fish within 100 feet (or as posted) of any fish ladder entrance or exit from March 1 through June 30.
- Spear fish in fresh waters. See exception for Delaware River, page 26.
- Possess a fishing device with more than nine hooks in total, or more than three treble hooks, except for the Delaware River; see page 26.
- Use set lines.
- Use cast nets in freshwater lakes or trout stocked waters. See *Baitfish Regulations*, page 28 for other exclusions.
- Foul hook any species other than yellow perch and white perch. This does not apply to fish taken through the ice.
- Snag any species of fish in Swartswood Lake and its tributaries, including Neldon Brook, plus Monksville Reservoir and its tributaries, including the Wanaque River.

Bow and Arrow Fishing

Any species of fish, except brook, brown, lake or rainbow trout, landlocked Atlantic salmon, largemouth or smallmouth bass, striped bass or any of its hybrids, pickerel, northern pike, walleye, muskellunge or any of its hybrids, may be taken at any time by use of a bow and arrow with line attached by the holder of a valid fishing license. See regulations for the Delaware River and Greenwood Lake, pages 26–27. **Crossbows are NOT permitted for fishing.**

Emergency Closures

It is illegal to fish or attempt to catch or kill fish by any manner or means in any waters for which

Water Supply Reservoirs Open To Fishing By Permit Only

Permits must be obtained from the specific reservoir owner listed below. A valid fishing license is also required.

Waterbody		County	Type of Fishing	Fee	Permit Source
Newark-Pequanock Watershed Reservoirs	Echo Lake	Passaic	Boat & Shoreline	Yes	Permits available in person only at these locations: Newark Watershed Conserv. & Dev. Corp 223 Echo Lake Road Newfoundland, NJ 07435 (973) 697-2850 40 Clinton Street, 4th Floor Newark, NJ 07102 (973) 622-4521
	Clinton Reservoir				
	Oak Ridge Reservoir	Morris			
	Canistear Reservoir	Sussex			
Point View Reservoir		Passaic	Shoreline only Sat. & Sun 7 a.m. to 7 p.m.	No	Passaic Valley Water Commission 1525 Main Avenue, Clifton, NJ 07015 (973) 340-4309 Send stamped, self-addressed envelope. A daily permit will be mailed. Permit allows two people to fish.
Oradell Reservoir		Bergen	Shoreline only	Yes	United Water Company 200 Old Hook Road Harrington Park, NJ 07640 (201) 767-9300 x3208
Woodcliff Lake					
Lake Tappan Reservoir					

the Director of the Division of Fish and Wildlife, upon approval by the Fish and Game Council, issues an emergency closure notice. Such notification is effective and/or rescinded immediately upon public notification. Emergency closures shall be based upon imminent threat to the well-being of the fishery resources, and/or its users, and may include any exceptions to the total ban of fishing that the Director deems practical.

Ice Fishing

No more than five devices may be used for taking fish when ice is present. The devices that may be used are:

1. Ice supported tip-ups or lines with one single pointed hook attached, or one burr of three hooks that measure not more than ½-inch from point to shaft;
2. An artificial jigging lure with not more than one burr of three hooks that measure not more than ½-inch from point to point;
3. An artificial jigging lure with not more than three single hooks measuring not more than ½-inch from point to shaft;
4. An artificial jigging lure with a combination of the hook limitations described in 2 and 3 above.

Natural bait may be used on the hooks of the artificial jigging lures. All devices that are not hand-held must bear the name and address of the user and cannot be left unattended.

Carp and suckers may be taken with net under the ice. Suckers may be taken through the ice

by means of hooks, no more than three, directly attached to a rigid handle between December 1 and March 1.

See separate regulations for trout-stocked waters and Greenwood Lake.

Sale of Fish

It is illegal to sell any freshwater fish species except under commercial permits as prescribed in the Fish and Game Code. Artificially-propagated trout, if properly tagged, may be sold for food purposes.


Stocking Fish

A permit is required to stock fish or fish eggs into any waters of the state, public or private, at any time. An application may be obtained by contacting the Lebanon Field Office at (908) 236-2118. It is ILLEGAL to stock carp or koi into any such waters.

Tagging Fish

No person may tag or mark and then release a fish without first obtaining a fish stocking permit or by special permit issued by Fish and Wildlife. Contact the Lebanon Field Office at (908) 236-2118 for application information.

Waste of Fish

Fish of any species which are purposely killed become part of the angler's daily limit and must be removed from the waters from which they were taken, then either used or otherwise disposed of properly. 

General Trout Information

2010 REGULATIONS

Regulations in **red** are new this year.
Purple text indicates an important note.

2010 General Trout Fishing Information

- Opening day of trout season: April 10, 2010 at 8 a.m.
- To fish for trout, a valid annual New Jersey fishing license and trout stamp are both required for residents at least 16 years and less than 70 years of age plus all non-residents 16 years and older.
- Trout stocked waters are open to fishing beginning April 10 at 8 a.m., including the days they are stocked *unless* listed with closures on page 18.
- Ponds, lakes or sections of streams which are stocked with trout are **closed to fishing for all species** from March 22 to April 10 at 8 a.m. **Exceptions:** Farrington Lake, Lake Hopatcong, Lake Shenandoah, Prospertown Lake and Swartswood Lake are open year round to fishing. However, all trout caught during this period (above) must be released immediately. Seasonal and Year-round Trout Conservation Areas and designated Holdover Trout Lakes (see pages 19–20) are also open to fishing but are *catch and release* only for trout. Fishing is not permitted on seasonal trout conservation areas from 12:01 a.m. to 8 a.m. on April 10, 2010.
- Only one daily creel limit of trout may be in possession. Once the creel limit is reached, an angler may continue to fish provided any additional trout caught are immediately returned to the water unharmed.
- **When fishing from the shoreline, no more than three fishing rods, hand lines or combination thereof may be used.**
- Separate stringers or buckets must be used for each angler's catch.
- Containers in boats may hold only the combined daily creel limit for each legal angler on board.
- Fish and Wildlife reserves the right to suspend stocking when emergency conditions prevail.

Spring Trout Stocked Waters With No In-Season Fishing Closures

After opening day these waters may be fished on the day they are stocked.

Note: The number in parentheses indicates the anticipated number of in-season stockings (from April 10 through May 28). A zero indicates the water will only be stocked pre-season (the three-week period preceding opening day). For details on what's being stocked and when, call the Trout Hotline at (609) 633-6765. This recorded message is updated weekly. (Spring stocking: April–May; Fall stocking: October; Winter stocking: November.) Or visit our Web site at NJFishandWildlife.com where you will also find directions to public-access portions of trout-stocked waters.

Atlantic County

Birch Grove Park Pond—Northfield (4)
Hammonton Lake—Hammonton (4)
Heritage Pond—Absecon (3)

Bergen County

Dahnert's Lake—Garfield (3)
Hackensack River—Lake Tappan to Harriot Ave., Harrington Park (4)
Hohokus Brook—Forest Rd. to Saddle River (4)
Indian Lake—Little Ferry (4)
Mill Pond—Park Ridge (3)
Pascack Creek—Orchard St., Hillsdale, to Lake St., Westwood (4)
Potash Lake—Oakland (3)
Saddle River—Lake St. to Dunkerhook Rd., Fair Lawn (5)
Tenakill Creek—Closter, entire length (3)
Whites Pond—Waldwick (4)

Burlington County

Crystal Lake—Willingboro (4)
Laurel Pond—Mt. Laurel (3)
Pemberton Lake—Pemberton (3)
Rancocas Creek, Southwest Br.—Medford, Mill St. Park to Branch St. bridge (4)
Sylvan Lake—Burlington (3)

Camden County

Gloucester City Pond—Gloucester (4)
Grenloch Lake (see Gloucester County)
Haddon Lake—Audubon (0)
Oak Pond—Sicklerville (4)
Rowands Pond—Clementon (3)

Cape May County

Ponderlodge Pond—Villas (4)
Tuckahoe Lake—Tuckahoe (4)

Cumberland County

Cohansey River—Dam at Seeleys Pond to powerline above Sunset Lake, Bridgeton (4)

Giampietro Park Lake—Vineland (3)
Mary Elmer Lake—Bridgeton (3)
Maurice River—Willow Grove Lake dam to Sherman Ave., Vineland (4)
Shaws Mill Pond—Newport (3)

Essex County

Branch Brook Park Lake—Newark (4)
Clarks Pond—Bloomfield (0)
Diamond Mill Pond—Millburn (3)
Rahway River, W/Br.—Campbell's Pond to Glen Ave. (Millburn) (3)
Verona Park Lake—Verona (4)

Gloucester County

Greenwich Lake—Gibbstown (3)
Grenloch Lake—Turnersville (3)
Harrisonville Lake—Harrisonville (3)
Iona Lake—Iona (3)
Mullica Hill Pond—Mullica Hill (3)
Swedesboro Lake—Swedesboro (3)
Westville Lake—Westville (0)

Hudson County

West Hudson County Park Pond—Harrison (0)
Woodcliff Lake—James J. Braddock Park, North Bergen (4)

Hunterdon County

Alexauken Creek—West Amwell, entire length (2)
Amwell Lake—East Amwell (3)
Beaver Brook—Clinton Twp., entire length (2)
Capoolong Creek—Pittstown, entire length (5)
Delaware-Raritan Feeder Canal—Bulls Island to Hunterdon/Mercer County line (6)
Hakihokake Creek—Holland Twp., entire length (2)
Lockatong Creek—Kingwood Twp., entire length (5)
Manny's Pond—Union Twp. (3)
Mountain Farm Pond—Lebanon Twp. (3)
Mulhockaway Creek—Pattenburg, source to Spruce Run Reservoir (5)
Neshanic River—Kuhl Rd. to Rt. 514 (2)

Nishisakawick Creek—Frenchtown/Everittstown, entire length (2)
Rockaway Creek—Readington Twp., entire length (4)
Rockaway Creek, S/Br.—Lebanon to Whitehouse, entire length (5)
Round Valley Reservoir—Clinton Twp. (1)
Sidney Brook—Grandin, entire length (1)
Spruce Run—Glen Gardner and Lebanon Twp., entire length (5)
Wickecheoke Creek—Covered Bridge, Rt. 604, Sergeantsville to Delaware River (2)

Mercer County

Assunpink Creek—Assunpink Site 5 dam upstream of Rt. 130 bridge to Carnegie Rd., Hamilton Twp. (4)
Colonial Lake—Lawrence Twp. (3)
Delaware-Raritan Canal—Mulberry St., Trenton to Alexander St., Princeton (4)
Delaware-Raritan Feeder Canal—Hunterdon/Mercer County line to Upper Ferry Rd. bridge (6)
Rosedale Lake—Rosedale (3)
Stony Brook—Woodsville to Port Mercer (4)

Middlesex County

Farrington Lake—North Brunswick (3)
Hooks Creek Lake—Cheesequake State Park (4)
Ireland Brook—Farrington Lake to point 500 ft. upstream of Riva Ave. (2)
Lake Papaiani—Edison (0)
Lawrence Brook—Dam at Farrington Lake to 2nd RR bridge (Raritan Railroad) below Main St., Milltown (4)
Roosevelt Park Pond—Edison Twp. (3)

Monmouth County

Echo Lake—Southard (3)
Englishtown Mill Pond—Englishtown (3)
Garvey's Pond—Navesink (3)
Hamilton Fire Pond—Neptune (3)
Hockhockson Brook—Hockhockson Rd. to Garden State Parkway bridge (northbound) (5)
Holmdel Park Pond—Holmdel (3)

Mac's Pond—Manasquan (0)
 Mingamahone Brook—Farmingdale, Hurley Pond Rd. to Manasquan River (5)
 Mohawk Pond—Red Bank (4)
 Shadow Lake—Red Bank (3)
 Shark River—Hamilton, Rt. 33 to Remsen Mill Rd. (5)
 Spring Lake—Spring Lake (3)
 Takanassee Lake—Long Branch (4)
 Topenemus Lake—Freehold (3)
 Yellow Brook—Heyers Mill Rd. to Muhlenbrink Rd., Colts Neck Twp. (2)

Morris County

Beaver Brook—Rockaway, entire length (3)
 Burnham Park Pond—Morristown (4)
 Drakes Brook—Flanders, entire length (3)
 Hibernia Brook—Hibernia, entire length (5)
 India Brook—Mountainside Ave. to Rt. 24, Ralston (5)
 Lake Hopatcong—Lake Hopatcong (3)
 Lake Musconetcong—Netcong (3)
 Mt. Hope Pond—Mt. Hope (3)
 Passaic River—White Bridge to Rt. 24, Chatham Borough (4)
 Pequannock River—(see Passaic Co.)
 Pompton River—Pequannock Twp. (see Passaic Co.)
 Russia Brook—Jefferson Twp., Ridge Rd. to Lake Swannanoa (2)
 Speedwell Lake—Morristown (4)
 Whippany River—Tingley Rd., Morris Twp. to Ridgedale Ave., Morristown (2)

Ocean County

Lake Shenandoah—Lakewood, Ocean County Park (3)
 Pohatcong Lake—Tuckerton (4)
 Prospertown Lake—Prospertown (3)

Passaic County

Barbour's Pond—West Paterson (3)
 Clinton Reservoir—Newark Watershed (3)
 Green Turtle Pond—Long Pond Ironworks State Park, Hewitt (3)
 Oldham Pond—North Haledon (3)
 Pequannock River—Rt. 23, Smith Mills to Paterson-Hamburg Turnpike, Pompton Lakes (6)
 Pompton River—Pompton Lake to Newark-Pompton Turnpike (4)
 Ringwood Brook—State line to Sally's Pond, Ringwood State Park (5)
 Sheppard Lake—Ringwood State Park (3)

Salem County

Harrisonville Lake—Harrisonville (3)
 Maurice River—Willow Grove Lake dam to Sherman Ave., Vineland (4)
 Riverview Beach Pond—Pennsville Twp. (4)
 Schadlers Sand Wash Pond—Penns Grove (3)

Somerset County

Lamington River—Rt. 523 (Lamington Road) at Burnt Mills to jct. with the N/Br. of Raritan River (4)
 Middle Brook, E/Br.—Martinsville, entire length (2)
 Passaic River—(See Morris Co.)
 Peapack Brook—Peapack-Gladstone, entire length (5)
 Raritan River—Jct. of Raritan River N/Br., and S/Br., to Rt. 206 bridge (4)
 Rock Brook—Zion, entire length (1)
 Spooky Brook Park Pond—Franklin (0)

Sussex County

Alms House Pond—Myrtle Grove, Hampton Twp. (3)
 Andover Junction Brook—Andover, entire length (2)
 Big Flat Brook, Upper—Saw Mill Pond, High Point State Park to 100 ft. above Steam Mill Bridge on Crigger Rd, Stokes State Forest (4)
 Blue Mountain Lake—Delaware Water Gap Nat'l Recreation Area (3)
 Clove River—Jct. of Rt. 23 and Mt. Salem Rd. to Rt. 565 bridge (5)
 Culver's Creek—Frankford Twp., entire length (5)
 Dry Brook—Branchville, entire length (3)
 Franklin Pond Creek—Hamburg Mtn. WMA, entire length (5)
 Glenwood Brook—Lake Glenwood to state line (2)
 Lake Aeroflex—Andover (3)
 Lake Hopatcong—Lake Hopatcong (3)
 Lake Musconetcong—Netcong (3)
 Lake Ocquittunk—Stokes State Forest (3)
 Little Flat Brook—Sandyston Twp., entire length (5)
 Little Swartswood Lake—Swartswood (3)
 Lubbers Run—Byram Twp., entire length (5)
 Neldon Brook—Swartswood, entire length (2)
 Papakating Creek—Plains Rd. bridge to Rt. 565, Lewisburg (2)
 Papakating Creek, W/Br.—Libertyville, entire length (2)
 Pond Brook—Middleville, entire length (5)
 Saw Mill Pond—High Point State Park (3)
 Silver Lake—Hamburg Mountain WMA (0)
 Stony Lake—Stokes State Forest (3)
 Swartswood Lake—Swartswood (3)
 Trout Brook—Middleville, entire length (2)
 Wawayanda Creek—Vernon, entire length (5)
 Wawayanda Lake—Vernon (3)

Union County

Green Brook—Rt. 527, Berkeley Heights to Rt. 22, Scotch Plains (2)
 Lower Echo Park Pond—Mountainside (3)
 Milton Lake—Rahway (4)
 Passaic River—(See Morris Co.)
 Rahway River—I-78 bridge, Springfield to St. George Ave. (Rt. 27), Rahway (4)
 Seeleys Pond—Berkeley Heights (3)
 Warinanco Park Pond (0)

Warren County

Beaver Brook—Silver Lake Dam to Pequest River (4)
 Blair Creek—Hardwick Center to Blair Lake (2)
 Blair Lake—Blairstown (3)
 Buckhorn Creek—Roxburg, entire length (2)
 Columbia Lake and Gatehole—Knowlton Twp. (3)
 Furnace Brook—Oxford, entire length (2)
 Furnace Lake—Oxford (3)
 Honey Run—Swayze's Mill Rd. to Rt. 519, Hope Twp. (2)
 Jacksonburg Creek—Jacksonburg, entire length (2)
 Lopatcong Creek—Rt. 519 to South Main St., Phillipsburg (5)
 Merrill Creek Reservoir—Stewartsville (1)
 Pohatcong Creek—Mt. Bethel to Rt. 31 (2)
 Pophandusing Creek—Oxford Rd., Hazen to Delaware River (2)
 Trout Brook—Hackettstown, entire length (2)
 Trout Brook—Hope, entire length (2)
 White Lake—Hardwick Twp. (3) 

▶▶ WE NEED YOUR COOPERATION!

The New Jersey Division of Fish and Wildlife has stocked brown trout in the lower Manasquan River, Monmouth County. Anglers are asked to report all catches of brown trout that exhibit characteristics of a sea run. These fish tend to develop a more silvery coloration, masking most of the body spots after an extended time in salt water.



Sea Run Brown Trout

The future of this program depends on these fish being reported.

Call Pequest State Fish Hatchery (908) 637-4173 or Lebanon Field Office (908) 236-2118.



The Storage Building For Land & Water



You've invested thousands of dollars on your own personal yacht to enjoy the open waters, why wouldn't you protect the watercraft that adds so much enjoyment to life.

With building widths of 13' to 30', to any length, QuickStructures buildings are ideal for storage & protection on land or water.

To see how QuickStructures can be of value to you, view the *Sunnyside Marina* video on our website.

QuickStructures 866.533.2333
www.quickstructures.com

"Fabric Building Solutions For The Real World"

Regulations in **red** are new this year.
 Purple text indicates an important note.

General Trout Fishing Regulations

BROOK, BROWN & RAINBOW TROUT (and their hybrids and strains)			
Season	Minimum Size	Daily Limit	Exceptions
January 1–March 21	9 inches	4	1. Trout-stocked waters with spring in-season closures are closed to fishing 5 a.m. to 5 p.m. on days listed for stocking (See listing below). 2. Special regulation areas (wild trout streams, year round and seasonal trout conservation areas, trophy and holdover trout lakes). 3. On lakes Farrington, Hopatcong, Prospertown, Shenandoah and Swartswood fishing is permitted during the period March 22–April 10 at 8 a.m. All trout caught during this period must immediately be released. 4. Greenwood Lake and Delaware River—see separate regulations for boundary waters, pages 26–27.
March 22–April 10 at 8 a.m.	Fishing prohibited on trout stocked waters. Catch and release for trout in all other waters.		
April 10 at 8 a.m. –May 31	9 inches	6	
June 1–Dec. 31	9 inches	4	
LAKE TROUT REGULATIONS			
Season	Minimum Size	Daily Limit	Exceptions
Jan. 1–Dec. 31	15 inches	2	Trophy Trout Lakes (Round Valley Reservoir, Merrill Creek Reservoir), see page 20

Trout Stocked Waters Closed to Fishing on Spring In-season Stocking Dates

All trout stocked waters (see listing on pages 16 and 17), **EXCEPT THOSE SPECIFIED BELOW**, are open to fishing April 10, including the days they are stocked. Closures apply to all tributaries for 100 feet from the main channel. **There are no closures for ANY waters in the fall.**

TROUT STOCKED WATERS CLOSED TO FISHING (5 A.M. TO 5 P.M.) ON SPRING IN-SEASON STOCKING DATES			
Stocking Dates	Waterbody	County	Location
MONDAYS April 12, 19, 26 May 3, 10, 17, 24	Manasquan River	Monmouth	Rt. 9 bridge downstream to Bennetts Bridge, Manasquan WMA
	Metedeconk River, N/Br.	Ocean	Aldrich Rd. bridge to Ridge Ave.
	Metedeconk River, S/Br.	Ocean	Bennetts Mill dam to twin wooden foot bridge, opposite Lake Park Blvd. on South Lake Dr., Lakewood
	Rockaway River	Morris	Longwood Lake dam (Jefferson Twp.) to Jersey City Reservoir in Boonton
	Toms River	Ocean	Rt. 528, Holmansville, to confluence with Maple Root Branch, and Rt. 70 bridge to Rt. 571 bridge (Exception: the section regulated as a Year-Round Trout Conservation Area; see separate regulation.)
	Wallkill River	Sussex	Lake Mohawk dam to Rt. 23, Hamburg
TUESDAYS April 13, 20, 27 May 4, 11, 18, 25	Pohatcong Creek	Warren	Rt. 31 to Delaware River
	Raritan River, S/Br.	Morris, Somerset, Hunterdon	Budd Lake outlet to junction with N/Br. Raritan River (Exception: the section regulated as a Year-Round Trout Conservation Areas; see separate regulation.)
WEDNESDAYS April 14, 21, 28 May 5, 12, 19, 26	Raritan River, N/Br.	Somerset	Peapack Rd. bridge in Far Hills to junction with S/Br. Raritan River
THURSDAYS April 15, 22, 29 May 6, 13, 20, 27	Black River	Morris	Rt. 206, Chester to the posted Black River Fish & Game Club property at the lower end of Hacklebarney State Park
	Paulinskill River, and E/Br. and W/Br.	Sussex, Warren	Limecrest RR spur bridge on E/Br., Sparta Twp., and Warbasse Jct. Rd. (Rt. 663) on W/Br., Lafayette Twp., to Columbia Lake (Exception: the section of the E/Br. regulated as a Year Round Trout Conservation Area; see separate regulation.)
	Ramapo River	Bergen	State line to Pompton Lake (excluding Potash Lake)
FRIDAYS April 16, 23, 30 May 7, 14, 21, 28	Big Flat Brook	Sussex	100 ft. above Steam Mill bridge on Crigger Rd. in Stokes State Forest to Delaware River
	Musconetcong River	Sussex, Morris, Warren and Hunterdon	Lake Hopatcong dam to Delaware River including all mainstream impoundments except for Lake Musconetcong (Exception: the section regulated as a Seasonal Trout Conservation Area; see separate regulation.)
	Pequest River	Warren and Sussex	Source downstream to Delaware River (Exception: the section regulated as a Seasonal Trout Conservation Area; see separate regulation.)
	Wanaque River	Passaic	Greenwood Lake dam to Wanaque Reservoir dam then from Wanaque Ave., Pompton Lakes to jct. with Pequannock River, excluding the Wanaque and Monksville reservoirs and the section regulated as a wild trout stream.

Trout Conservation Areas (TCAs)

YEAR ROUND TCAs			
Season	Minimum Size	Daily Limit	Restrictions (in effect year round)
Jan. 1–March 21	15 inches	1	1. Only artificial lures may be used. 2. Possession or use of bait (live or preserved) or any substance (natural or synthetic) that contains a concentration of bait scent is prohibited. 3. Fishing is permitted during the spring in-season closures which apply to the river. All trout caught during these periods must be released immediately.
March 22–April 10 at 8 a.m.	Catch and release only		
April 10 at 8 a.m.–Dec. 31	15 inches	1 (see #3 at right)	
Year Round TCA Waterbody (County)			Driving Directions*
Musconetcong River—Point Mountain Stretch (Hunterdon/Warren) Penwell Rd. bridge downstream to Point Mountain Rd. bridge (approx. 1.2 miles)			Rt. 31 to Rt. 57 E. Upper boundary: turn right on Penwell Rd. Lower boundary: turn right on Point Mountain Rd. Parking areas located near each bridge.
Raritan S/Br—Ken Lockwood Gorge (Hunterdon) Section of S/Br within the Ken Lockwood Gorge Wildlife Management Area (approx. 2.5 miles)			Road in gorge is closed to through traffic, Rt. 31 to Rt. 513. Upper boundary: turn right at Hoffman's Crossing Rd., take first right after bridge. Lower boundary: turn right on Silverthorne-Cokesbury Rd., turn left after crossing river. Park only in designated areas.
Raritan S/Br—Claremont Stretch (Morris) End of Angler's Anonymous property (private) downstream to confluence with Electric Brook (approx. 1.1 miles)			From light in Long Valley on Rt. 513 (Mill Rd.) and Rt. 517, go north on Schooley's Mt. Rd. Take immediate right after bridge onto Fairview Rd. Parking area approximately 1 mile on right. Follow path to river.
Toms River (Ocean) End of Riverwood Park (Tom's River Twp.) downstream to Rt. 571 bridge (approx. 1 mile)			Rt. 195 (Exit 21) to Rts. 527/528 S. (Cedar Swamp Rd./ Veterans Hwy.) to Rt. 527 S. (Whitesville Rd.) to Riverwood Dr. to entrance of Riverview Park.
SEASONAL TCAs			
Season	Minimum Size	Daily Limit	Restrictions
Jan. 1–March 21	15 inches	1	1. Only artificial lures may be used. 2. Possession or use of bait (live or preserved) or any substance (natural or synthetic) that contains a concentration of bait scent is prohibited. 3. Pequest River—fishing is not permitted during the first six in-season stocking closure dates. (See <i>Trout Stocked Waters Closed to Fishing on Spring Stocking Dates</i> , page 18). Fishing is permitted during the last in-season stocking closure date (May 28), but all trout caught between 5 a.m. and 5 p.m. must immediately be released.
March 22–April 9	Catch and release only		
April 10 (12:01 a.m. to 8 a.m.)	Fishing prohibited		
April 10 at 8 a.m.–May 23	9 inches	6	
May 24–Dec. 31	15 inches	1	
Seasonal TCA Waterbody (County)			Driving Directions*
Pequannock River (Morris/Passaic) Railroad trestle below Appelt Park, Bloomingdale, downstream to Hamburg Turnpike bridge, Pompton Lakes (approx. 1.3 miles)			I-287 (Exit 53). Proceed west on (Paterson) Hamburg Turnpike .34 miles. Right on Brant Ln. Railroad trestle below Appelt Park is the upstream boundary.
Pequest River (Warren) Conrail Railroad bridge, located upstream of the Pequest Trout Hatchery Access Road, downstream to Rt. 625 (Pequest Furnace Rd.) bridge (approx. 1.6 miles)			Rt. 31 to Rt. 46 E, approx. 4 mi. to Pequest Trout Hatchery; paved parking lot.

* Directions to public-access portions on other trout stocked waters are available at NJFishandWildlife.com/accesscnty.htm

Fly Fishing-only Areas

Season	Minimum Size	Daily Limit	Restrictions
Jan. 1–March 21	9 inches	4	1. Only artificial flies are allowed, which are expressly limited to dry flies, wet flies, bucktails, nymphs and streamers. Expressly prohibited are metal, plastic, or wooden lures, plugs, spinners, and flies with spinners attached or any multiple-hooked device. Spinning reels or any type of angling whereby a fly is cast directly from the reel are expressly prohibited. 2. Possession or use of bait (live or preserved) or any substance (natural or synthetic) that contains a concentration of bait scent is prohibited. 3. After opening day and through May, fishing is prohibited from 5 a.m. to 5 p.m. on dates listed for stocking. (See <i>Trout Water Closed to Fishing on Spring In-Season Stocking Dates</i> , page 18.)
March 22–April 10 at 8 a.m.	Fishing prohibited		
April 10 at 8 a.m.–April 19 at 5 a.m.	9 inches	6	
April 19 at 5 a.m.–May 31	9 inches	6	
June 1–Dec. 31	9 inches	4	
Waterbody (County)	Location		
Big Flat Brook (Sussex)	Rt. 206 bridge downstream to the Roy Bridge on Mountain Rd., a distance of approx. 4 miles, except that portion known as the Blewett Tract		
Big Flat Brook [Blewett Tract] (Sussex)	A 0.5 mile portion on the Big Flat Brook clearly defined by markers, which extends from the Three Bridges Rd. to a point upstream of the jct. of the Big Flat Brook and Little Flat Brook.		

Regulations in **red** are new this year.
Purple text indicates an important note.

Trout Lakes

TROPHY TROUT LAKES				
Waterbody (County)	Species	Season	Minimum Size	Daily Limit
Merrill Creek Reservoir (Warren)	Brown & Rainbow Trout	Open year round	15 inches	2
	Lake Trout	Jan. 1–Sept. 15	15 inches	2
		Sept. 16–Nov. 30	Catch and release only	
		Dec. 1–Dec. 31	15 inches	2
Round Valley Reservoir (Hunterdon)	Brown & Rainbow Trout	Open year round	15 inches	2
	Lake Trout	Jan. 1–Sept. 15	15–20 inches AND ≥ 24 inches	3 AND 1
		Sept. 16–Nov. 30	Catch and release only	
		Dec. 1–Dec. 31	15–20 inches AND ≥ 24 inches	3 AND 1
HOLDOVER TROUT LAKES				
Waterbody (County)	Species	Season	Minimum Size	Daily Limit
Clinton Reservoir (Passaic) Lake Aeroflex* (Sussex) Lake Wawayanda* (Passaic) Sheppard Lake (Passaic) White Lake (Warren) <small>*Waterbodies stocked with salmon</small>	Brook, Brown & Rainbow Trout and Hybrids	Jan. 1–March 21	9 inches	2
		March 22–April 10 at 8 a.m.	Catch and release only	
		April 10 at 8 a.m.–May 31	9 inches	4
		June 1–Dec. 31	9 inches	2
	Landlocked Atlantic Salmon	Jan. 1–March 21	12 inches	2
		March 22–April 10 at 8 a.m.	Catch and release only	
April 10 at 8 a.m.–Dec. 31	12 inches	2		

Wild Trout Streams

Season	Minimum Size	Daily Limit	Location	Restrictions
Jan. 1–April 10 at 8 a.m.	Catch and release only		Statewide	1. Only artificial lures may be used. 2. Possession or use of bait (live or preserved) or any substance (natural or synthetic) that contains a concentration of bait scent is prohibited.
April 10 at 8 a.m.–Sept. 15	9 inches	2	Statewide (exceptions below)	
April 10 at 8 a.m.–Sept. 15	12 inches Brown Trout	2 combined	Pequannock River, Van Campens Brook and Wanaque River. See designated sections below.	
	9 inches Rainbow, Brook			
Sept. 16–Dec. 31	Catch and release only		Statewide	
Wild Trout Streams (entire length unless otherwise indicated)				
Bear Creek (Southtown) Bear Swamp Brook (Mahwah) Black Brook (Clinton WMA) Burnett Brook (Ralston) Cold Brook (Oldwick) Dark Moon Brook (also known as Bear Brook) (Johnsonburg) Dunnfield Creek (Worthington S.P.) Flanders Brook (Flanders) Hance's Brook (Penwell) Hickory Run (Califon) India Brook (source to Mountainside Ave., Mendham) Indian Grove Brook (Bernardsville) Jackson Brook (source to Hedden Park Lake, Mine Hill Twp.) Ledgewood Brook (Ledgewood)	Little York Brook (Little York) Lomerson Brook (also known as Herzog Brook) (Pottersville) Merrill Creek (Stewartsville) Mill Brook (Montague) N/Br. Rockaway Creek (Mountainville) Parker Brook (Stokes S.F.) Passaic River (source to Rt. 202, Bernardsville) Pequannock River (Oak Ridge Rd. bridge in Newark Watershed, downstream to railroad bridge immediately upstream of Charlottesville Res. and from Rt. 23 bridge at Smoke Rise downstream to the Rt. 23 bridge at Smith Mills)	Rhineharts Brook (Hacklebarney S.P.) Rocky Run (Clinton Twp.) Saddle River (state line to Lake St., Upper Saddle River) Stephensburg Creek (Stephensburg) Stony Brook (Stokes S.F.) Stony Brook (Washington Twp., Morris Co.) Tetertown Brook (Tetertown) Trot Brook (Hacklebarney S.P.) Turkey Brook (Mt. Olive) Van Campens Brook (Del. Water Gap)	Wanaque River (Wanaque Reservoir Dam downstream to Wanaque Ave. bridge—Pompton Lakes) West Brook (source downstream to Windbeam Club property) Whippany River (source to Tingley Rd., Mendham Twp.) Willoughby Brook (also known as Buffalo Hollow Brook) (Clinton Twp.)	

Boundary Waters (see page 24)

Locations	Species	Season	Minimum Size	Daily Limit
Delaware River	All trout species	April 17–Oct. 15 (Trout caught at other times must be released immediately.)	No minimum	5

Take me fishing!

The memories will last a lifetime.



New Jersey's

Free Freshwater Fishing Days

— June 5 and 6, 2010 —

On these two days, residents and non-residents may fish New Jersey's public fresh waters without a license or trout stamp.

All other regulations, including size and daily catch limits, remain in effect.

Department of Environmental Protection
Division of Fish and Wildlife

Annual Open House and Fishermen's Flea Market

— March 27 and 28, 2010 —
10 a.m.–4 p.m.

Pequest Trout Hatchery and Natural Resource Education Center

Wildlife Artists, Conservation Groups,
Taxidermists, Guides and Vendors!

Kids can fish in our famous education pond!
Hawg Trough • 3-D Archery Range
Kids Activities • And More!

Pequest is located on Rt. 46,
nine miles west of Hackettstown.

For information call (908) 637-4125 or go to
NJFishandWildlife.com

Teen Anglers Youth Days

1st Annual
Hackettstown

— June 2010 —
(TBA)

7th Annual
Pequest

— July 24, 2010 —

New Jersey Teen Angler Chapters:

Garfield New Jersey
John Nasuta
phantombuckusa@optonline.net

Millville and Cape May
Court House
Frank Breakell
(609) 425-9401

Northwest New Jersey
James Newquist
14 Tinc Rd.
Flanders, NJ 07836
papanuke@verizon.net
(973) 584-4576

Go to <http://www.teenanglers.org/>
to register and for more details!



Grants Available to Help Teachers Get Fishing Education Into Their Curriculum

Health and physical education teachers can receive up to \$2,500 to establish a fishing and/or boating program in their schools. The grant is open to all K–12 health and physical education teachers who are members of the American Alliance for Health, Physical Education, Recreation and Dance. Training is five days.









For more information on the physical-education grants, visit the Future Fisherman Foundation at www.futurefisherman.org/pegrant

To learn more about fishing opportunities for students, contact Jessica Griglak of New Jersey Division of Fish and Wildlife at (908) 637-4125 or visit NJFishandWildlife.com.

Fishing Regulations

SIZE, SEASON AND CREEL LIMITS









Certain waters are closed to fishing for all species from March 22 to April 10, 2010 at 8 a.m. because of trout stocking. Refer to pages 16–17 for complete lists and exceptions. **For Delaware River and Greenwood Lake, see regulations on pages 26–27.**

	SEASON	LOCATION	MINIMUM SIZE	DAILY LIMIT
LARGEMOUTH & SMALLMOUTH BASS				
 Largemouth Bass	Jan. 1–April 14 April 15–June 15 Catch & Release only (all waters) June 16–Dec. 31	Statewide (exceptions below)	12 inches	5 combined
 Smallmouth Bass		Lunker Bass Lakes: Assunpink, Parvin, Delaware lakes, Splitrock Reservoir	15 inches	3 combined
		Conservation Regulations: Ryker Lake	15 inches	2 combined
	Year-Round	Lake Audrey	Catch & Release only	0
NORTHERN PIKE, TIGER MUSKY, MUSKELLUNGE				
 Northern Pike	Open year round March 20–May 20 are Catch & Release only for Echo Lake Reservoir, Mercer Lake, Mountain Lake, Monksville Reservoir	Statewide	Northern Pike: 24 inches	2
 Muskellunge		Statewide (exceptions below)	Tiger Musky & Muskellunge: 36 inches	1 combined
		Trophy Musky Waters: Mountain & Echo Lake reservoirs	Tiger Musky & Muskellunge: 40 inches	
CHAIN PICKEREL AND REDFIN PICKEREL				
 Chain Pickerel	Open year round	Statewide	15 inches	5 combined
WALLEYE				
 Walleye	Jan. 1–Feb. 28 March 1–April 30 Catch & Release only May 1–Dec. 31	Statewide	18 inches	3
STRIPED BASS (freshwater only) Striped bass regulations are subject to change. Consult our Web site NJFishandWildlife.com and the news media for updates.				
 Striped Bass	March 1–Dec. 31	Statewide	28 inches	2
HYBRID STRIPED BASS (freshwater only) Striped bass regulations are subject to change. Consult our Web site NJFishandWildlife.com and the news media for updates.				
 Hybrid Striped Bass	Open year round	Statewide (exceptions below)	16 inches	2
	March 1–Dec. 31	Raritan River (downstream of Duke Island Park dam)	28 inches	2

Fishing Regulations

SIZE, SEASON AND CREEL LIMITS

Regulations in **red** are new this year.
 Purple text indicates an important note.

	SEASON	LOCATION	MINIMUM SIZE	DAILY LIMIT
AMERICAN SHAD				
 American Shad	Open year round	Statewide	No minimum size	3
CHANNEL CATFISH				
 Channel Catfish	Open year round	Statewide	12 inches	5
CRAPPIE (BLACK AND WHITE)				
 Crappie	Open year round	Statewide	8 inches	10 combined
BANDED, BLACKBANDED, BLUESPOTTED AND MUD SUNFISH				
 Banded Sunfish*  Blackbanded Sunfish*  Bluespotted Sunfish*  Mud Sunfish	Closed	Statewide	Protected	0
OTHER SPECIES				
 Rock Bass, White Bass, White Perch, Yellow Perch, Sunfish (see above for sunfish exceptions), Bullheads, White Catfish, Suckers, Carp, Bowfin	Open year round	Statewide (exceptions below)	No minimum size	25 combined
		Conservation Regulation Ryker Lake	Sunfish: 7 inches	10 combined
			Yellow Perch: No minimum size	10
		Conservation Regulation Rainbow Lake (Salem Co.)	Sunfish: 7 inches	10 combined
FRESHWATER BAITFISH (See page 28 for complete description of gear types and restrictions)				
Alewife (anadromous and land-locked forms), Blueback Herring, Golden Shiner, Banded Killifish, Mummichog, Spotfin Killifish, Rainwater Killifish, American Brook Lamprey, Fathead Minnow, Bluntnose Minnow, Stonecat, Tadpole Madtom, Margined Madtom, All Shiners, Daces, Minnows, Gizzard Shad and American Eel	Open year round Exceptions Baitfish may not be taken in trout stocked waters from March 22 to June 15	Statewide	No minimum Exception American Eel: 6 inches	35 combined, of which no more than ten may be alewife or blue-back herring

* Illustrations by Ted Walke, PA Fish and Boat Commission