


Figure 1. Bathymetric chart of DOD Lake, Salem County.

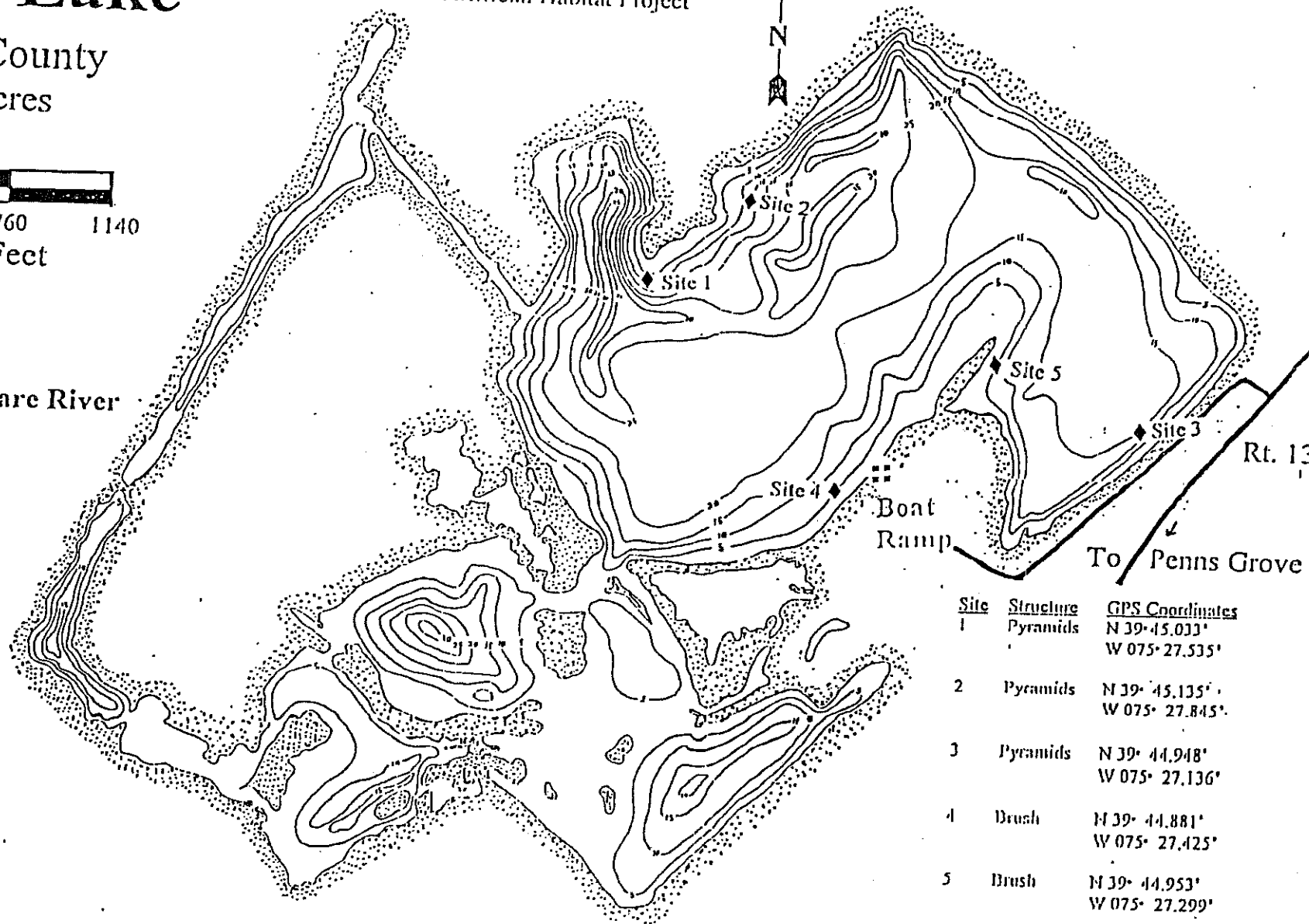
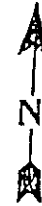
D.O.D Lake

Salem County
120 Acres



Delaware River

New Jersey Division of Fish and Wildlife
D.O.D Ponds Wildlife Management Area
Freshwater Artificial Habitat Project



Rt. 13

To Penns Grove

Site	Structure	GPS Coordinates
1	Pyramids	N 39° 45.033' W 075° 27.535'
2	Pyramids	N 39° 45.135' W 075° 27.845'
3	Pyramids	N 39° 44.948' W 075° 27.136'
4	Brush	N 39° 44.881' W 075° 27.425'
5	Brush	N 39° 44.953' W 075° 27.299'